REGIONE DEL VENETO

PIANO FAUNISTICO-VENATORIO REGIONALE 2022 - 2027



ALLEGATO C

Appendice 2B – Oasi di protezione

Volume 2: Padova - Venezia - Rovigo

INDICE DEL VOLUME 2

Provincia	Istituto	Codice	Denominazione	Pagina
VOLUME 2				
PADOVA Quadro d'unione				**166**
	ATC PD01	OP_PD1	BACINO GIARETTA	167
		OP_PD6	CAVE DI RUBANO	168
		OP_PD7	CONTESSA	169
		OP_PD13	TERGOLA PALUDI DI ONARA	170
		OP_PD15	VILLA CONTARINI	171
	ATC PD02	OP_PD2	BACINO VALGRANDE - LAVACCI	172
		OP_PD9	LE VALLETTE	173
		OP_PD11	PALU'	174
	ATC PD03	OP_PD8	CORNARA SUD	175
	ATC PD04	OP_PD12	POLVERIERA	176
		OP_PD16	VILLA MIARI	177
	ATC PD05	OP_PD3	BOSCHETTO VIA BREO	178
		OP_PD4	BOSCHETTO VIA KEPLERO	179
		OP_PD5	CA' DI MEZZO	180
		OP_PD10	MILLECAMPI	181
		OP_PD37	OP VALLI MOROSINA GHEBO STORTO (PEOCINA)	182
	ATC PD06	OP_PD14	TERGOLA	183
VENEZIA Quadro d'unione				**184**
	ATC VE01	OP_VE4	BOLDARA	185
		OP_VE6	BOSCO DI ALVISOPOLI	186
		OP_VE9	BOSCO DI LISON	187
		OP_VE13	BOSCO ZACCHI	188
		OP_VE25	FOCE DEL TAGLIAMENTO	189
		OP_VE27	GRAVE DI MALAFESTA	190
		OP_VE32	PRATI DELLE PARS	191
		OP_VE38	VALLE VECCHIA	192
		OP_VE50	OP VALLE SAN GAETANO	193
		OP_VE52	OP VALGRANDE VALLESINA DI BIBIONE 1	194
		OP_VE53	OP VALGRANDE VALLESINA DI BIBIONE 2	195
		OP_VE54	OP VALLE PERERA PELLEGRINI	196
		OP_VE55	OP VALLE ZIGNAGO	197
		OP_VE56	OP VALNOVA	198
	ATC VE02	OP_VE2	ANSE DEL PIAVE	199
		OP_VE5	BOSCHETTO ZANAZZO	200
		OP_VE24	FOCE DEL PIAVE	201
		OP_VE39	VASCHE DI CEGGIA	202
	ATC VE03	OP_VE8	BOSCO DI CARPENEDO	203
		OP_VE10	BOSCO DI MESTRE	204
		OP_VE12	BOSCO OSELLINO	205
		OP_VE18	CAVE DEL PRAELLO	206
		OP_VE19	CAVE DI GAGGIO NORD	207
		OP_VE20	CAVE DI LUNEO	208
		OP_VE21	CAVE DI MARTELLAGO	209
		OP_VE22	CAVE DI NOALE	210
		OP_VE23	CAVE DI SALZANO	211
		OP_VE33	SAN GIULIANO 1	212
		OP_VE57	OP VALLE SERRAGLIA 1	213
	ATC VE04	OP_VE11	BOSCO NORDIO	214
		OP_VE14	CA' PASQUA	215
		OP_VE26	FOCE DELL'ADIGE	216
		OP_VE30	PALUDE LE MARICE	217
	ATC VE05	OP_VE1	ALBERONI	218
		OP_VE3	BOCCA DI LIDO	219
		OP_VE7	BOSCO DI CAMPALTO	220
		OP_VE15	CA' ROMAN	221
		OP_VE16	CASSA DI COLMATA A	222
		OP_VE17	CASSA DI COLMATA D/E	223
		OP_VE28	LA CURA	224
		OP_VE29	LAGUNA SUD	225
		OP_VE31	PINETE E DUNE DEL CAVALLINO	226
		OP_VE34	SAN GIULIANO 2	227
		OP_VE35	SAN NICOLO'	228
		OP_VE36	TESSERA	229
		OP_VE37	VALLE AVERTO	230
		OP_VE58	OP CA' ZANE	231
		OP_VE59	LAGUNA SUD 2	232
		OP_VE60	OP VALLE CA' DA RIVA (DETTA VALLE PERINI) 1	233
		OP_VE61	OP VALLE CAVALLINO BASEGIA 1	234
		OP_VE62	OP VALLE CAVALLINO BASEGIA 2	235
		OP_VE63	OP VALLE CONTARINA-TEZZE 1	236
		OP_VE64	OP VALLE CONTARINA-TEZZE 2	237
		OP_VE65	OP VALLE CORNIO FIGHERI 1	238
		OP_VE66	OP VALLE CORNIO FIGHERI 2	239
		OP_VE67	OP VALLE DOGADO 1	240
		OP_VE68	OP VALLE DOGADO 2	241
		OP_VE69	OP VALLE DRAGOJESOLO	242
		OP_VE70	OP VALLE GRASSABO' 1	243
		OP_VE71	OP VALLE LIO MAGGIORE	244
		OP_VE72	OP VALLE LIONA OLIVARA 1	245
		OP_VE73	OP VALLE LIONA OLIVARA 2	246
		OP_VE74	OP VALLE LIONA OLIVARA 3	247
		OP_VE75	OP VALLE MONTIRON	248
		OP_VE76	OP VALLE PALEAZZA SACCHETTA SACCHETTINA 1	249
		OP_VE77	OP VALLE PALEAZZA SACCHETTA SACCHETTINA 2	250
		OP_VE78	OP VALLE PALEAZZA SACCHETTA SACCHETTINA 3	251
		OP_VE79	OP VALLE CA' DA RIVA (DETTA VALLE PERINI) 2	252
		OP_VE80	OP VALLE PIERIMPIÈ	253
		OP_VE81	OP VALLE SERRAGLIA 2	254
		OP_VE82	OP VALLE ZAPPA	255
		OP_VE83	OP VALLESINA GRASSABO'	256
		OP_VE84	OP VALLE GRASSABO' 2	257
ROVIGO Quadro d'unione				**258**
	ATC RO01	OP_RO7	CAVE BARCHETTA	259
		OP_RO8	CAVE DANA'	260
		OP_RO9	CAVE DELLA FORNACE CAROTTA	261
		OP_RO10	CAVE DI BAGNOLO DI PO	262
		OP_RO12	CAVE DI ZELO	263
		OP_RO13	FIUME ADIGE, TRATTO LUSIA - CONCADIRAME	264
		OP_RO15	FIUME ADIGE, TRATTO VILLA D'ADIGE - BADI	265
		OP_RO16	FIUME PO, TRATTO SALARA - FICAROLO - GAI	266
		OP_RO17	GOLENA DI BERGANTINO	267
		OP_RO18	GORGHI DI TRECENTA	268
		OP_RO19	GORGO GIARE	269
		OP_RO20	GORGO MAROLA	270
		OP_RO21	LA BUORA	271

	OP_RO22	LE GORGHE	272
	OP_RO23	PARCO DI VALLALTA E DELLA FOSSA MAESTRA	273
	OP_RO27	VASCHE DI COLOMBANO	274
ATC RO02	OP_RO6	CANALBIANCO, TRATTO PALA' - MAGNOLINA	275
	OP_RO11	CAVE DI GRIGNANO POLESINE	276
	OP_RO14	FIUME ADIGE, TRATTO S.MARTINO DI VENEZZE	277
	OP_RO24	PO	278
	OP_RO25	VALLONA DI LOREO	279
	OP_RO26	VASCHE DI BOTTRIGHE	280
	OP_RO28	VASCHE LOC. ISOLELLA	281
ATC RO03	OP_RO1	OP CA' DOLFIN [T]	282
	OP_RO2	OP GIARETTE [T]	283
	OP_RO3	OP GORINO MARE - SULLAM [T]	284
	OP_RO4	OP IVICA [T]	285
	OP_RO5	OP SILVANA FLORIDA TRAPELLONIA [T]	286

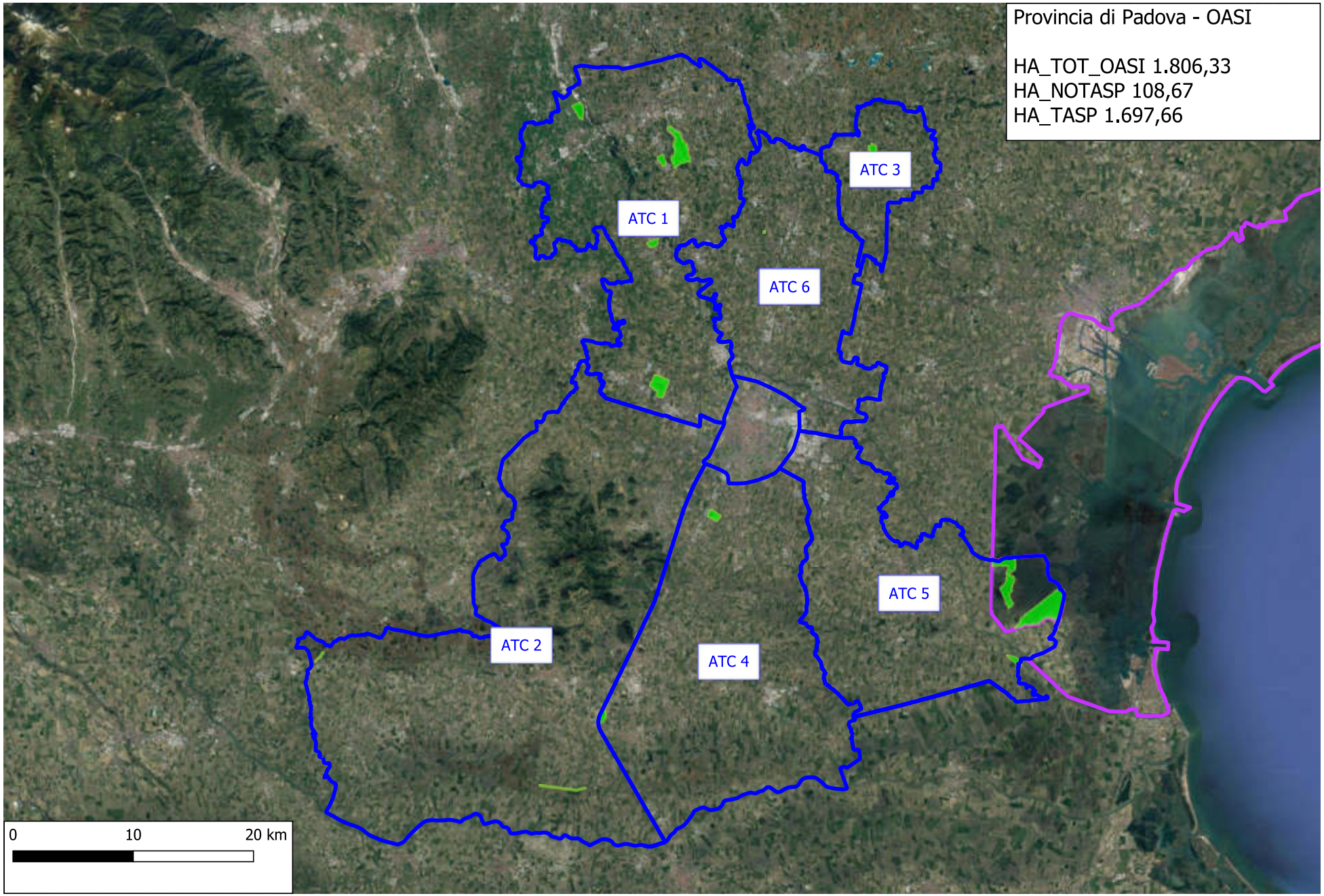
Provincia di Padova - OASI
HA_TOT_OASI 1.806,33
HA_NOTASP 108,67
HA_TASP 1.697,66
ATC 1
ATC 2
ATC 3
ATC 4
ATC 5
ATC 6
0
10
20 km

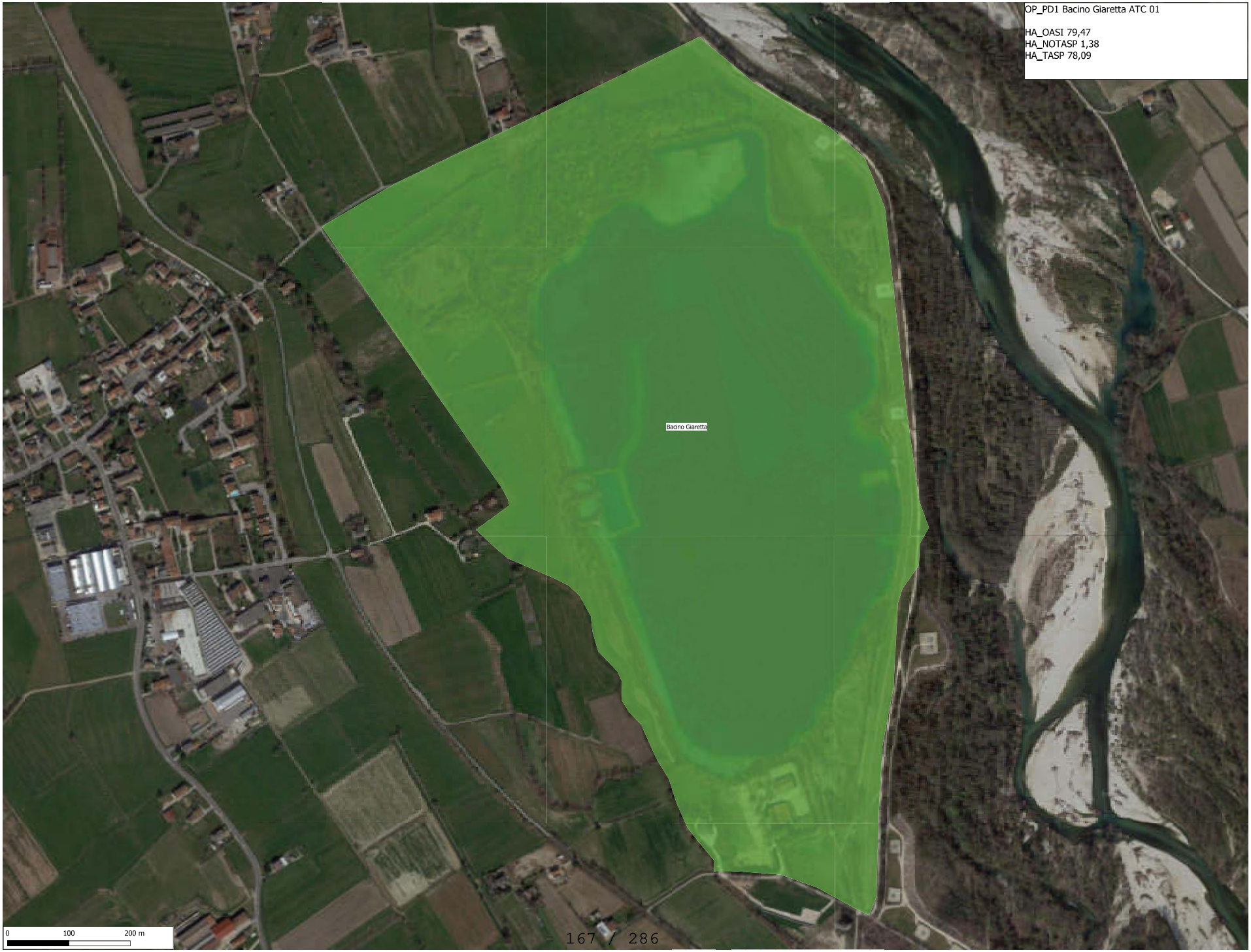
OP_PD1 Bacino Giaretta ATC 01
HA_OASI 79,47
HA_NOTASP 1,38
HA_TASP 78,09
Bacino Giaretta
0
100
200 m

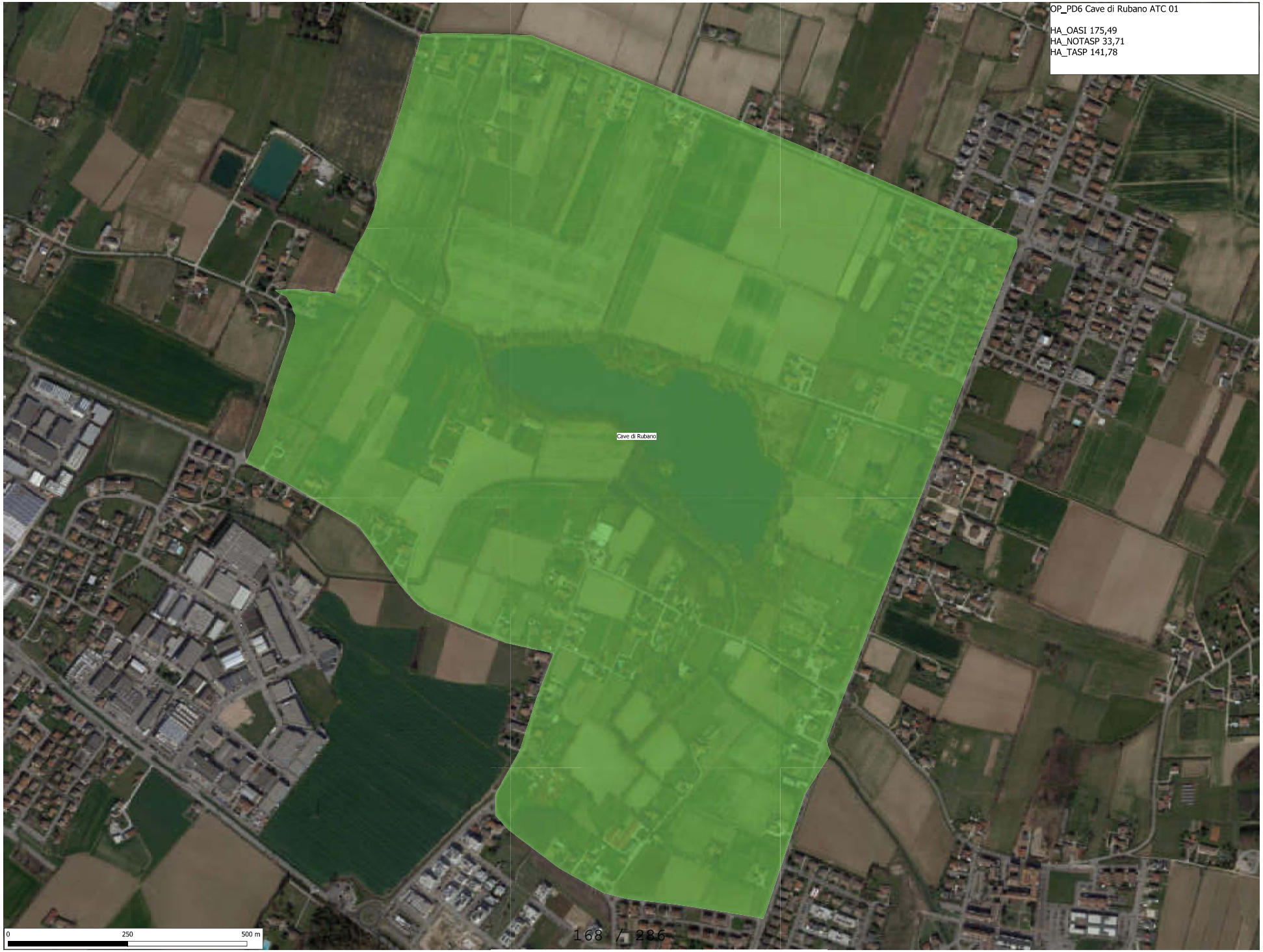
OP_PD6 Cave di Rubano ATC 01
HA_OASI 175,49
HA_NOTASP 33,71
HA_TASP 141,78
Cave di Rubano
0
250
500 m

OP_PD7 Contessa ATC 01
HA_OASI 39,73
HA_NOTASP 3,53
HA_TASP 36,20
Contessa
0
100
200 m

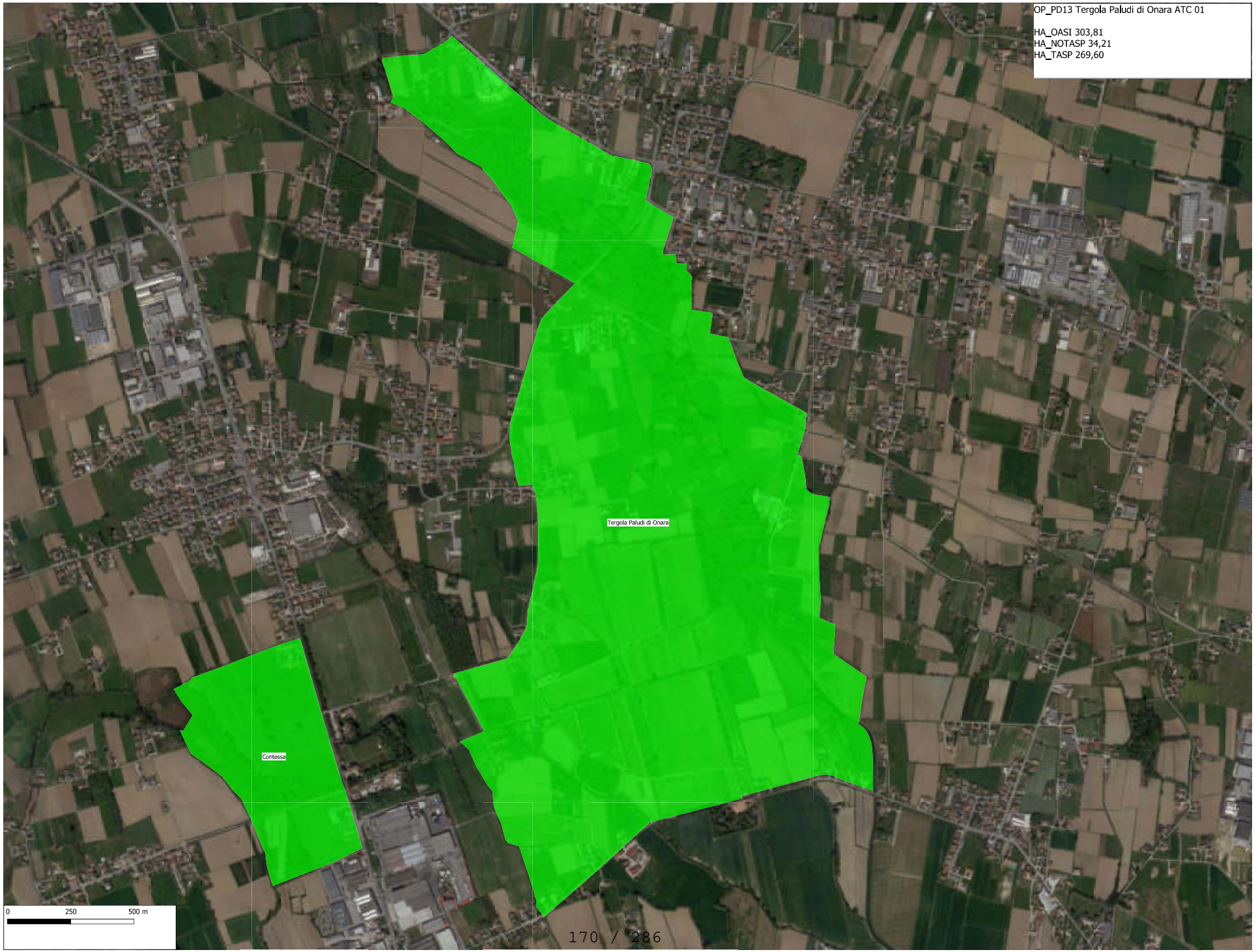
OP_PD13 Tergola Paludi di Onara ATC 01
HA_OASI 303,81
HA_NOTASP 34,21
HA_TASP 269,60
Tergola Paludi di Onara
Contessa
0
250
500 m

OP_PD15 Villa Contarini ATC 01
HA_OASI 42,47
HA_NOTASP 20,50
HA_TASP 21,97
Villa Contarini
0
100
200 m

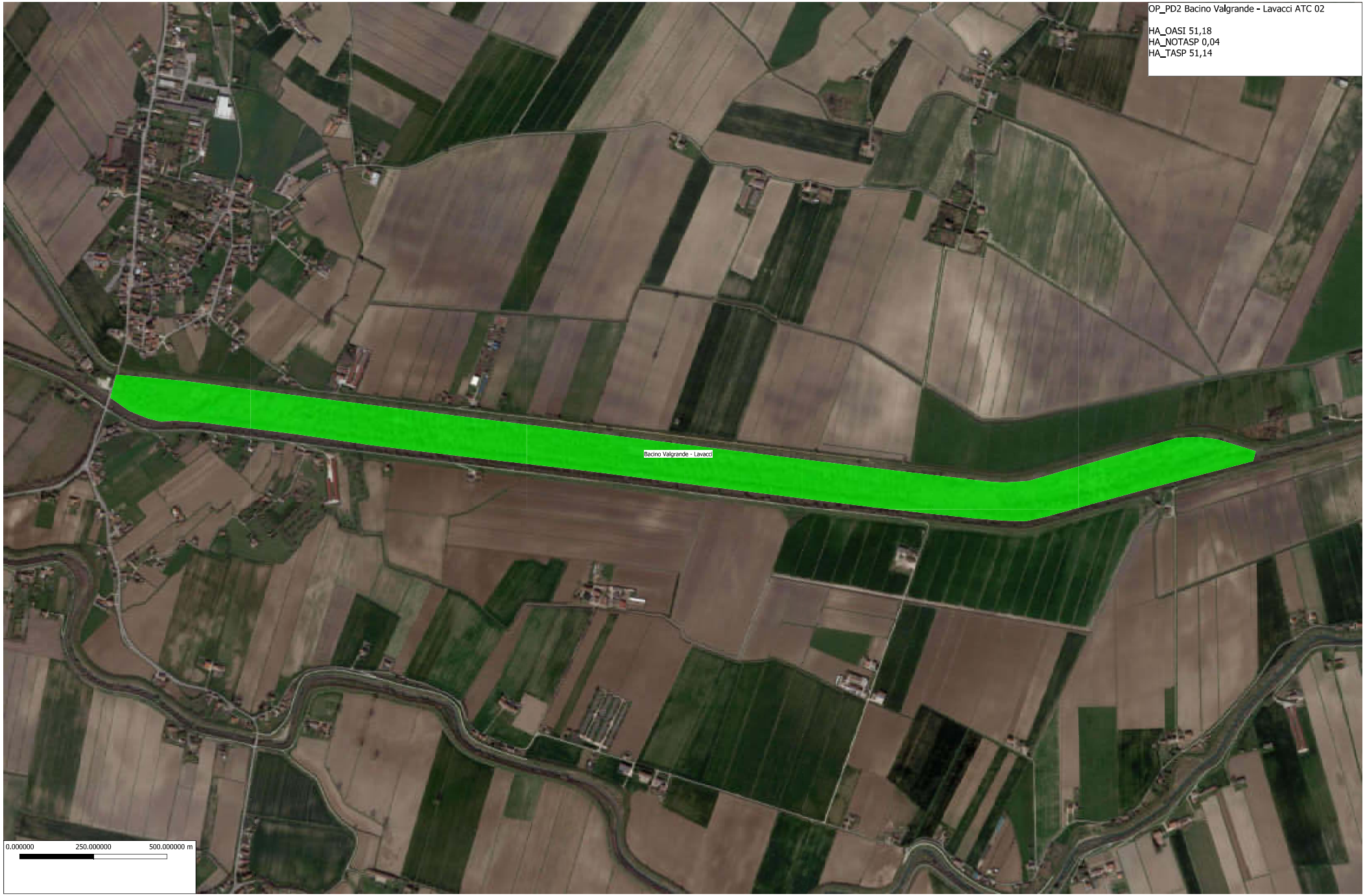
OP_PD2 Bacino Valgrande - Lavacci ATC 02
HA_OASI 51,18
HA_NOTASP 0,04
HA_TASP 51,14
Bacino Valgrande - Lavacci
0.000000
250.000000
500.000000 m

OP_PD9 Le Vallette ATC 02
HA_OASI 13,21
HA_NOTASP 0,00
HA_TASP 13,21
Le Vallette
0
75
150 m


OP_PD11 Palu' ATC 02
HA_OASI 14,05
HA_NOTASP 0,02
HA_TASP 14,02
Palu'
0
100
200 m

OP_PD8 Cornara Sud ATC 03
HA_OASI 39,61
HA_NOTASP 0,99
HA_TASP 38,62
Cornara Sud
0
100
200 m

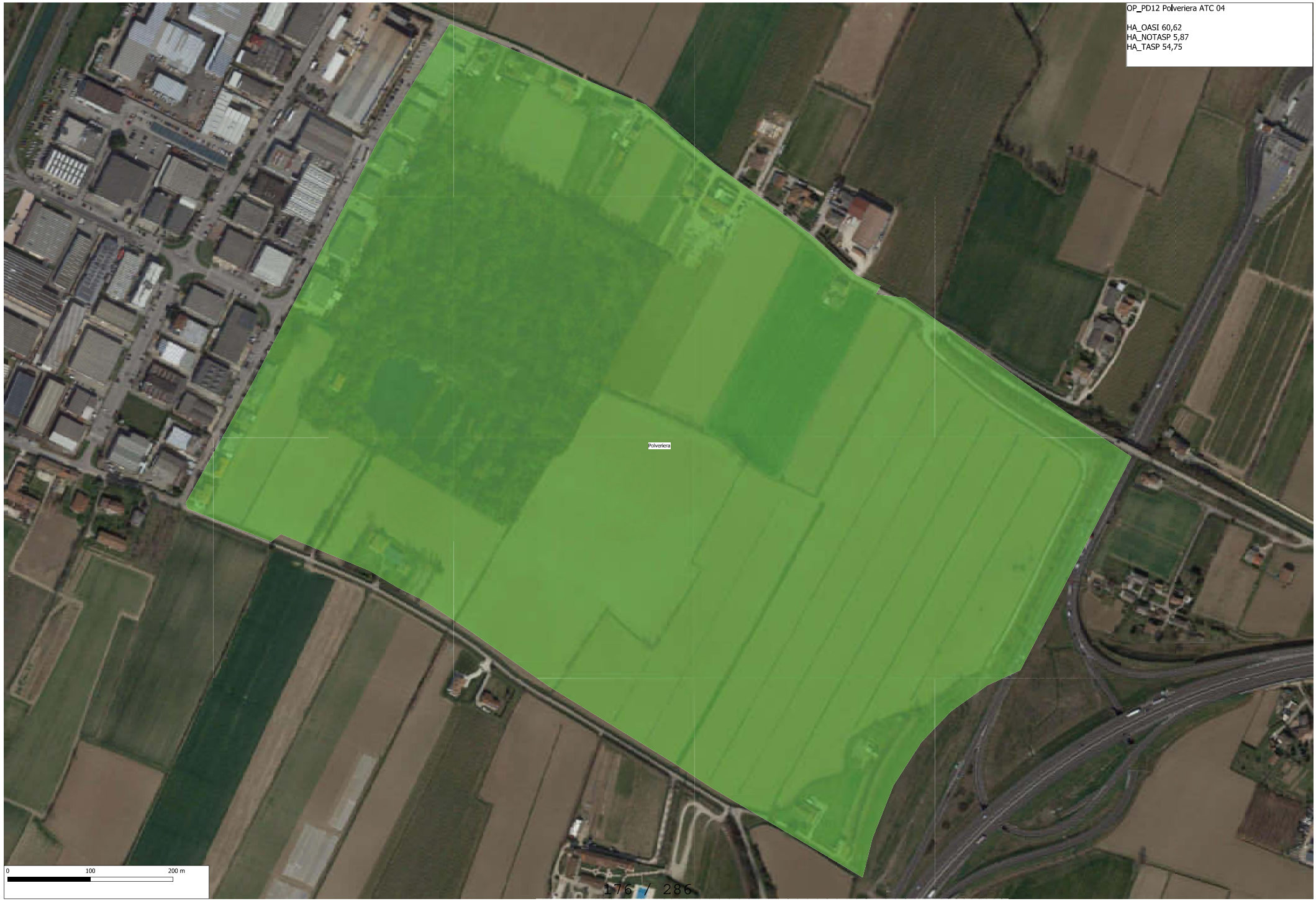
OP_PD12 Polveriera ATC 04
HA_OASI 60,62
HA_NOTASP 5,87
HA_TASP 54,75
Polveriera
0
100
200 m

OP_PD16 Villa Miari ATC 04
HA_OASI 53,40
HA_NOTASP 3,72
HA_TASP 49,69
Villa Miari
0
100
200 m

OP_PD3 Boschetto via Breo ATC 05
HA_OASI 2,92
HA_NOTASP 0,00
HA_TASP 2,92
Boschetto via Breo
0
25
50 m

OP_PD4 Boschetto via Keplero ATC 05
HA_OASI 7,74
HA_NOTASP 0,22
HA_TASP 7,52
Boschetto via Keplero
0
50
100 m

OP_PD5 Ca' di Mezzo ATC 05
HA_OASI 37,86
HA_NOTASP 0,23
HA_TASP 37,62
Ca' di Mezzo
0
100
200 m

OP_PD10 Millecampi ATC 05
HA_OASI 572,99
HA_NOTASP 3,58
HA_TASP 569,40
Millecampi
0
500
1000 m

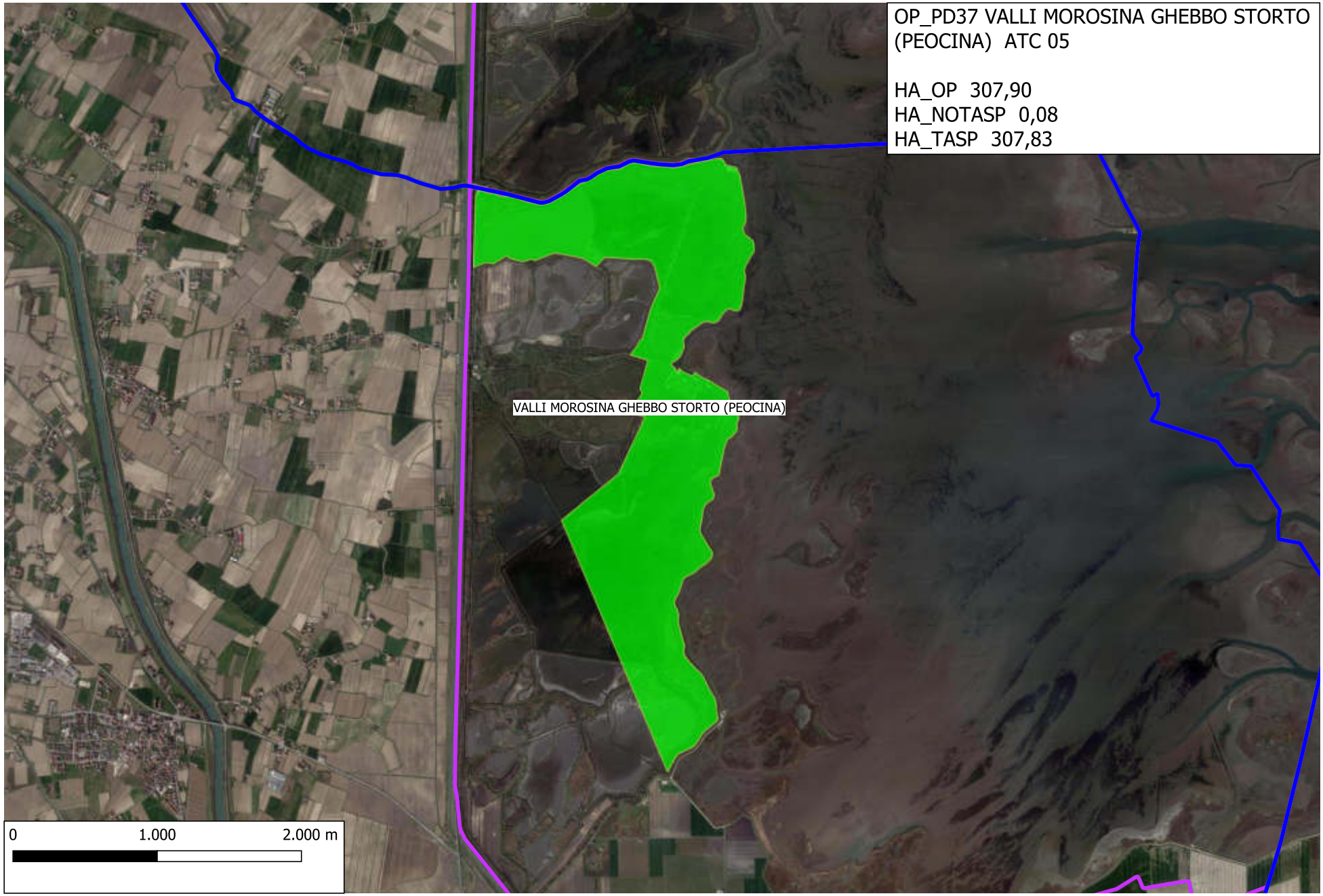
OP_PD37 VALLI MOROSINA GHEBBO STORTO (PEOCINA) ATC 05
HA_OP 307,90
HA_NOTASP 0,08
HA_TASP 307,83
VALLI MOROSINA GHEBBO STORTO (PEOCINA)
0
1.000
2.000 m

OP_PD14 Tergola ATC 06
HA_OASI 3,87
HA_NOTASP 0,58
HA_TASP 3,30
Tergola
0
25
50 m

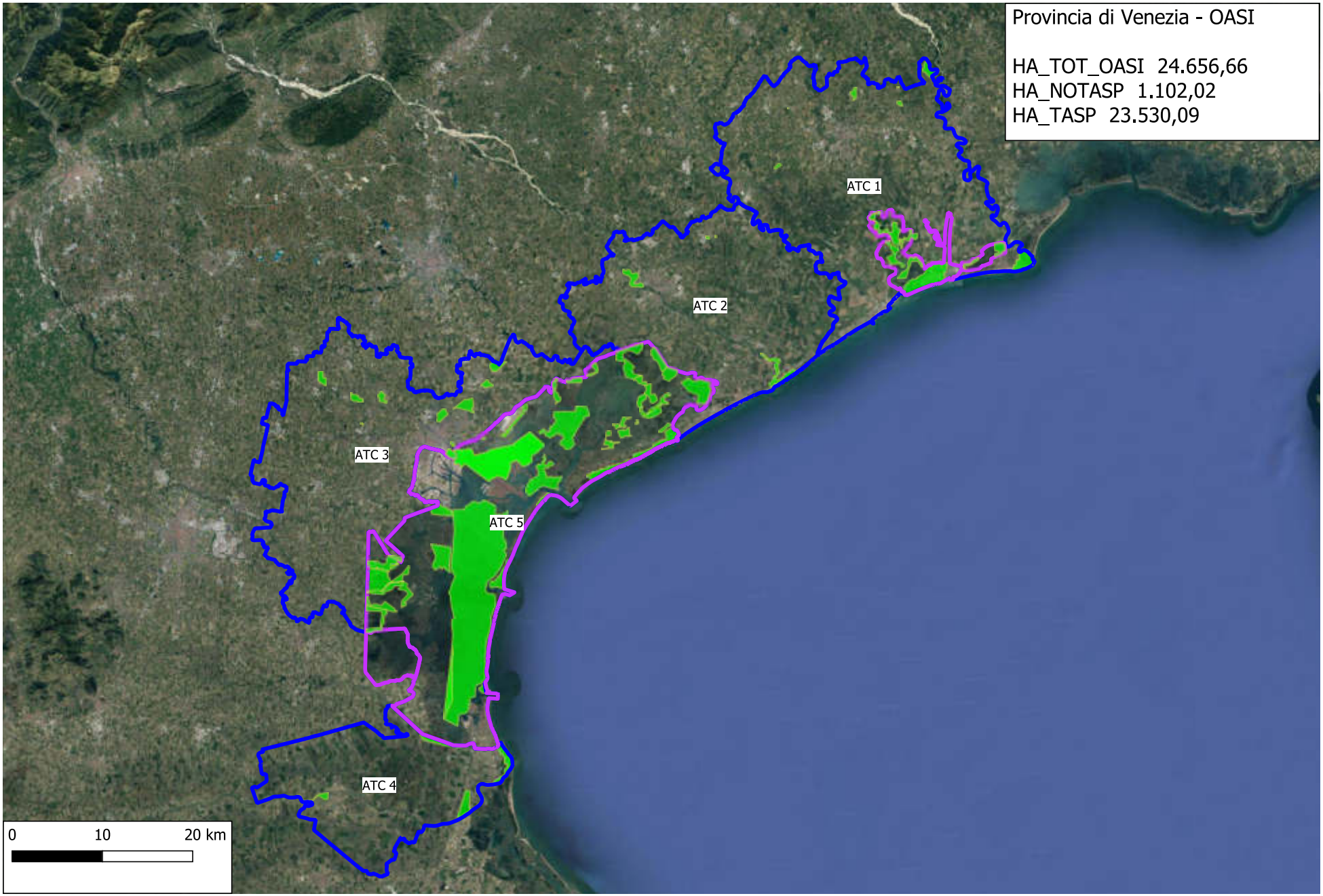
Provincia di Venezia - OASI
HA_TOT_OASI 24.656,66
HA_NOTASP 1.102,02
HA_TASP 23.530,09
ATC 1
ATC 2
ATC 3
ATC 4
ATC 5
0
10
20 km

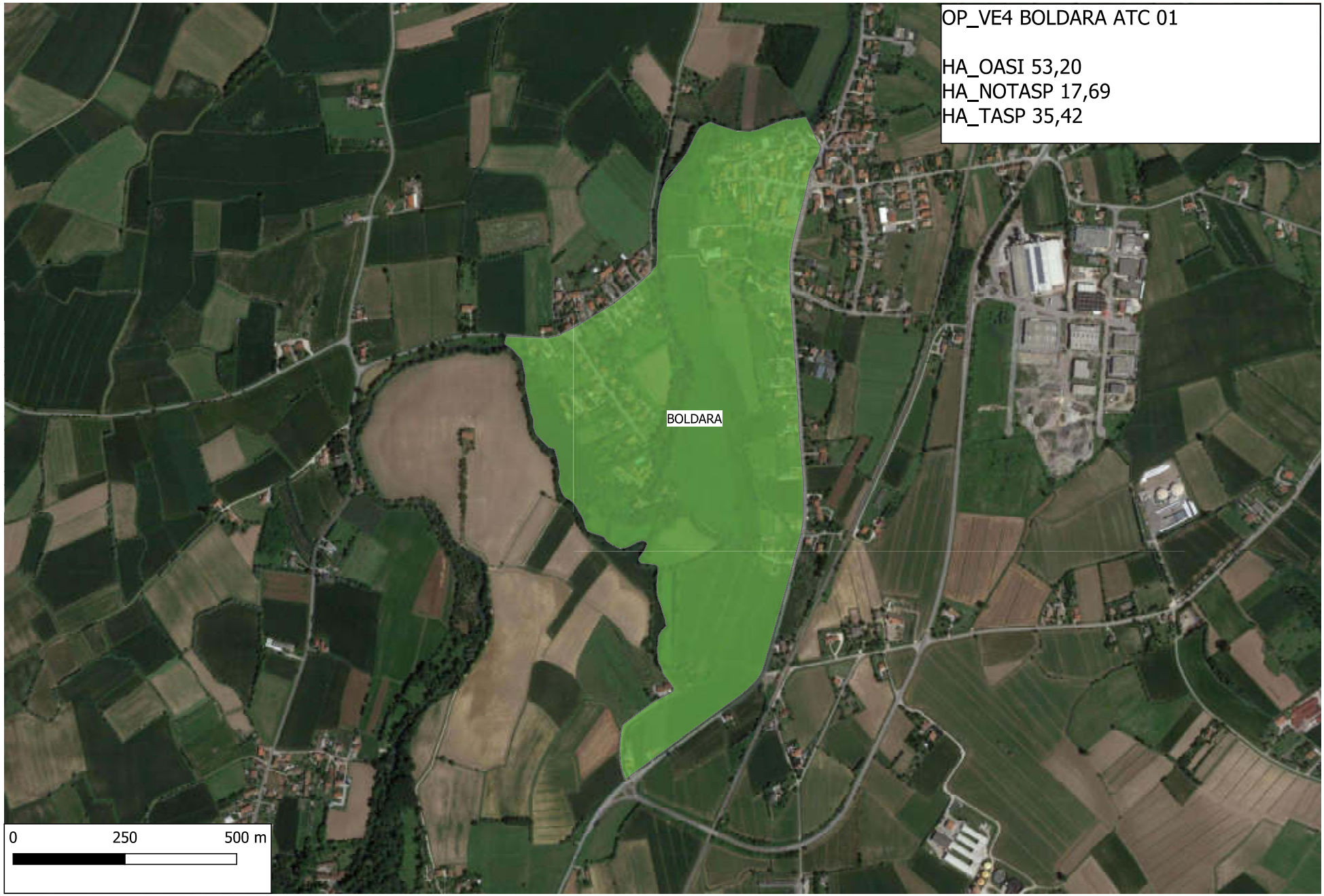
OP_VE4 BOLDARA ATC 01
HA_OASI 53,20
HA_NOTASP 17,69
HA_TASP 35,42
BOLDARA
0
250
500 m

OP_VE6 BOSCO DI ALVISOPOLI ATC 01
HA_OASI 20,09
HA_NOTASP 5,90
HA_TASP 14,15
BOSCO DI ALVISOPOLI
0
100
200 m

OP_VE9 BOSCO DI LISON ATC 01
HA_OASI 23,61
HA_NOTASP 1,10
HA_TASP 22,47
BOSCO DI LISON
0
100
200 m

OP_VE13 BOSCO ZACCHI ATC 01
HA_OASI 0,85
HA_NOTASP 0,00
HA_TASP 0,85
BOSCO ZACCHI
0
50
100 m

OP_VE25 FOCE DEL TAGLIAMENTO ATC 01
HA_OASI 329,02
HA_NOTASP 2,67
HA_TASP 325,50
FOCE DEL TAGLIAMENTO
0
500
1.000 m

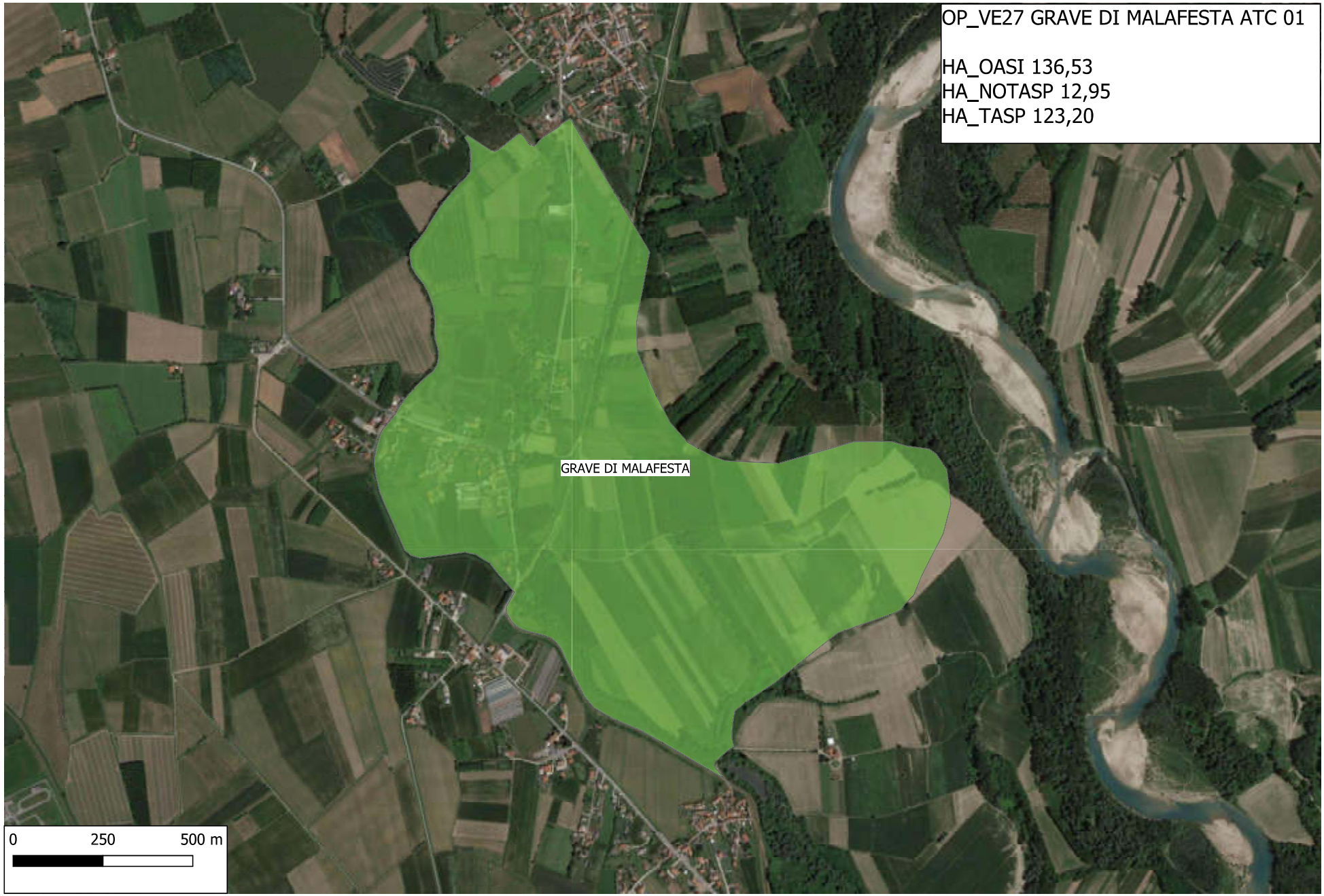
OP_VE27 GRAVE DI MALAFESTA ATC 01
HA_OASI 136,53
HA_NOTASP 12,95
HA_TASP 123,20
GRAVE DI MALAFESTA
0
250
500 m

OP_VE32 PRATI DELLE PARS ATC 01
HA_OASI 2,75
HA_NOTASP 0,00
HA_TASP 2,75
PRATI DELLE PARS
0
50
100 m

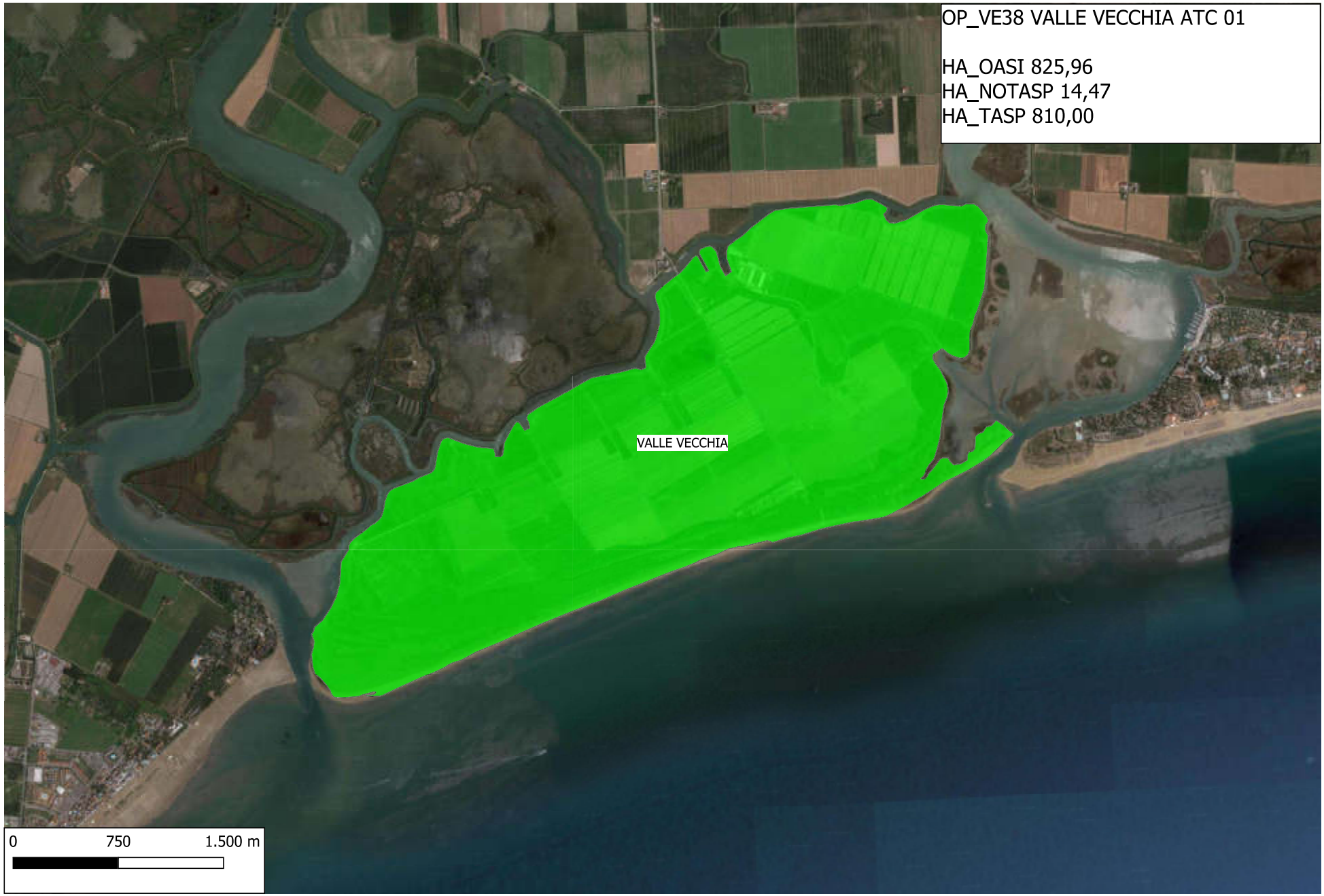
OP_VE38 VALLE VECCHIA ATC 01
HA_OASI 825,96
HA_NOTASP 14,47
HA_TASP 810,00
VALLE VECCHIA
0
750
1.500 m

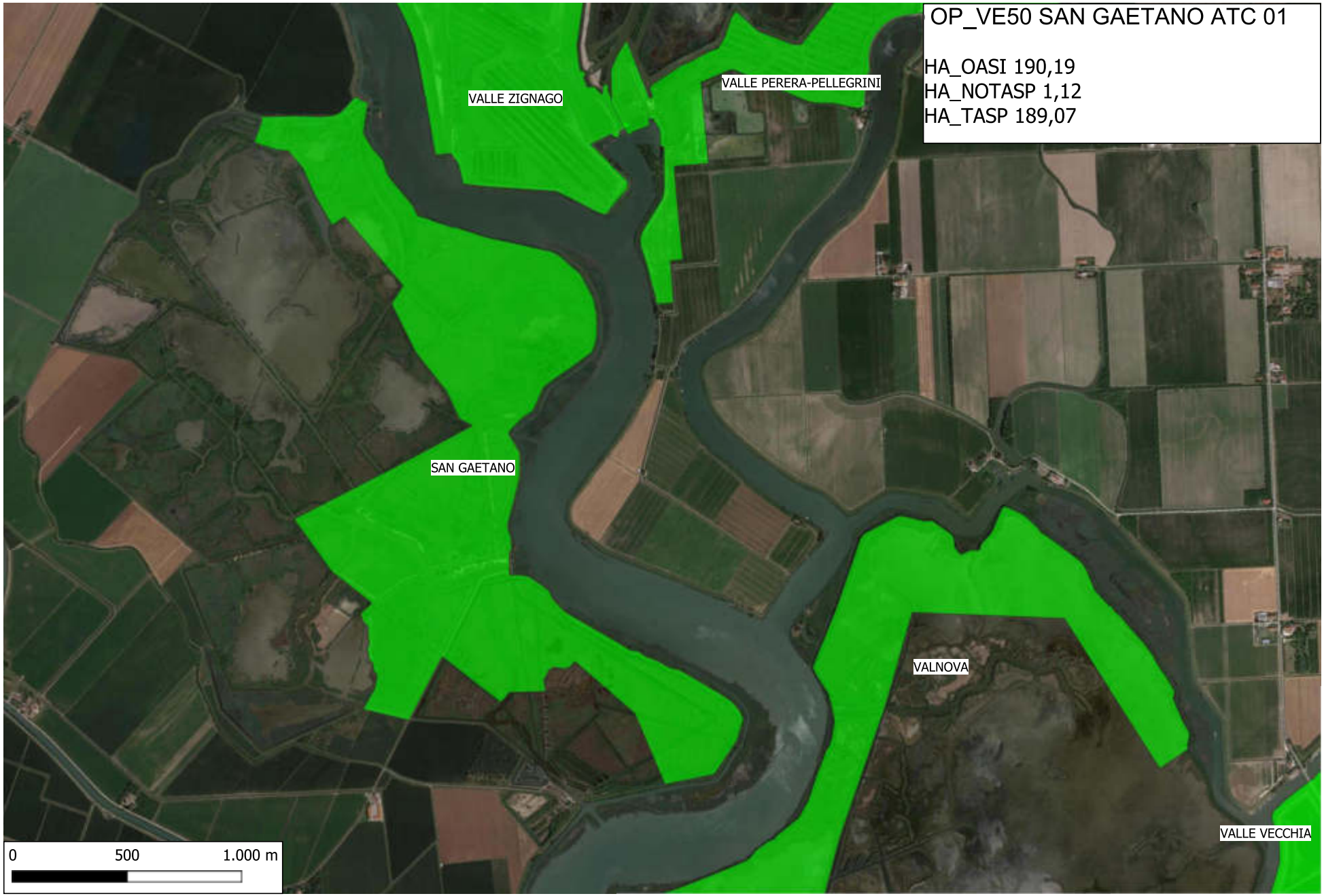
OP_VE50 SAN GAETANO ATC 01
HA_OASI 190,19
HA_NOTASP 1,12
HA_TASP 189,07
VALLE ZIGNAGO
VALLE PERERA-PELLEGRINI
SAN GAETANO
VALNOVA
VALLE VECCHIA
0
500
1.000 m

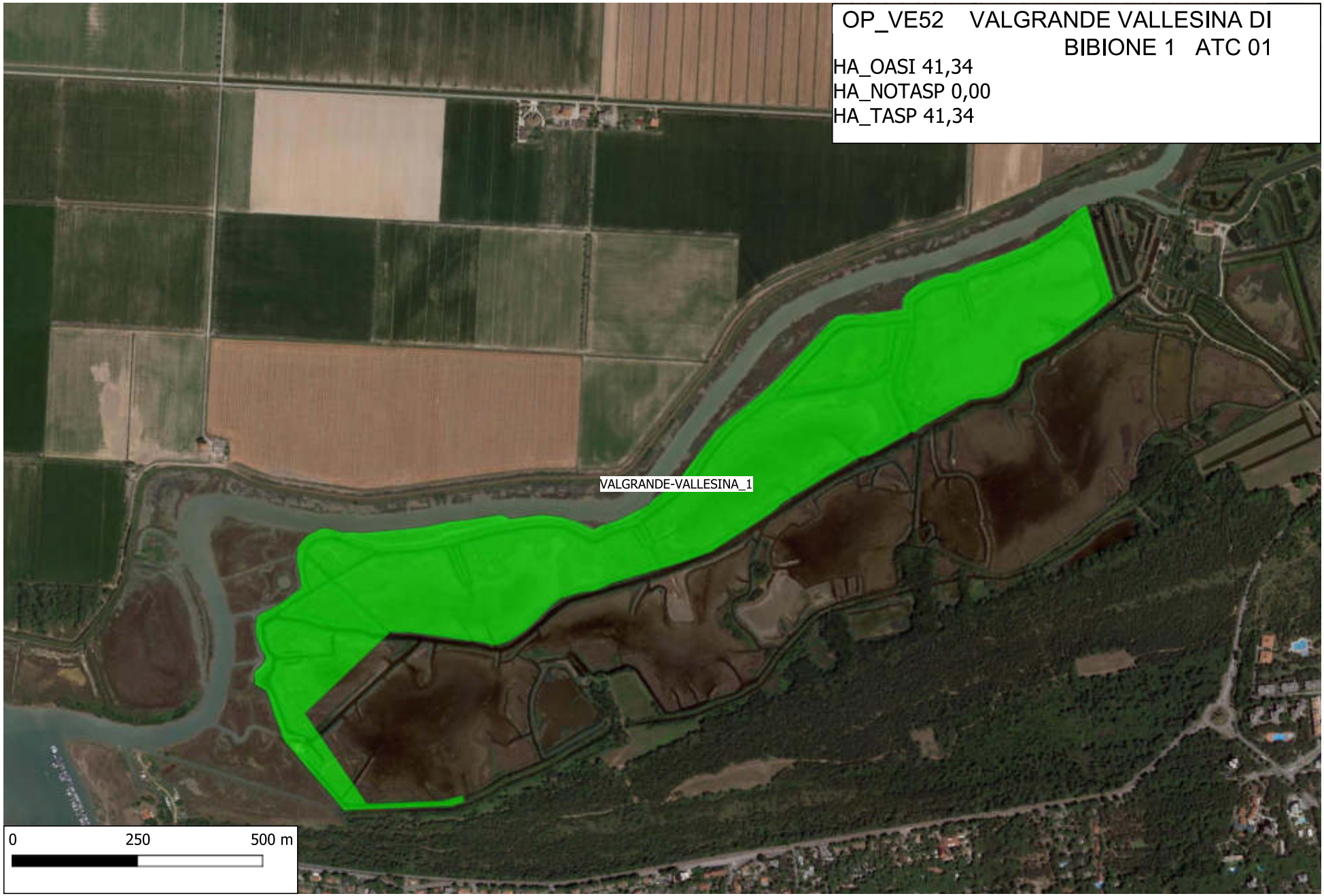
OP_VE52 VALGRANDE VALLESINA DI BIBIONE 1 ATC 01
HA_OASI 41,34
HA_NOTASP 0,00
HA_TASP 41,34
VALGRANDE-VALLESINA_1
0
250
500 m

OP_VE53 VALGRANDE VALLESINA DI BIBIONE 2 ATC 01
HA_OASI 117,12
HA_NOTASP 0,02
HA_TASP 117,11
VALGRANDE-VALLESINA_2
0
250
500 m

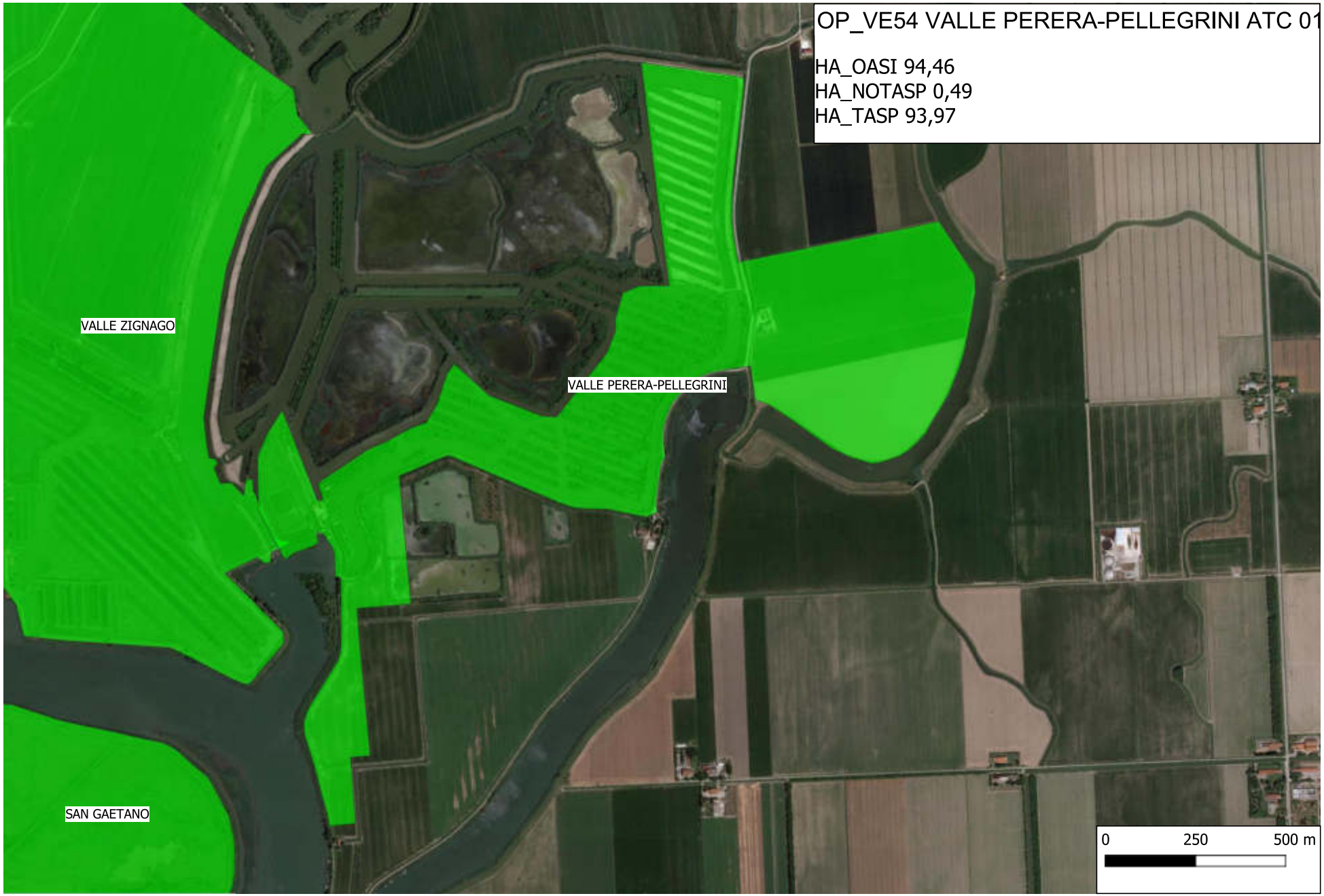
OP_VE54 VALLE PERERA-PELLEGRINI ATC 01
HA_OASI 94,46
HA_NOTASP 0,49
HA_TASP 93,97
VALLE ZIGNAGO
VALLE PERERA-PELLEGRINI
SAN GAETANO
0
250
500 m

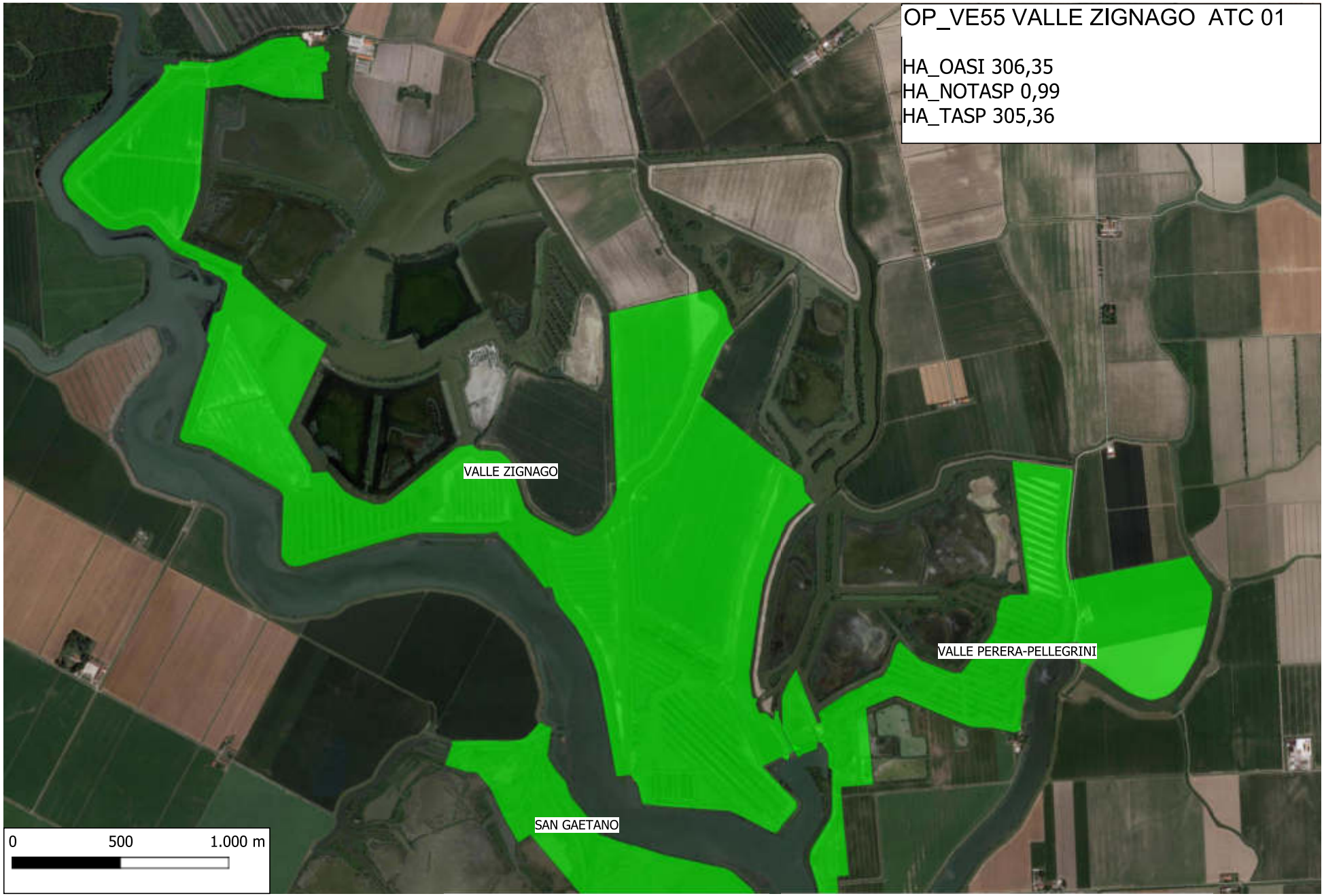
OP_VE55 VALLE ZIGNAGO ATC 01
HA_OASI 306,35
HA_NOTASP 0,99
HA_TASP 305,36
VALLE ZIGNAGO
VALLE PERERA-PELLEGRINI
SAN GAETANO
0
500
1.000 m

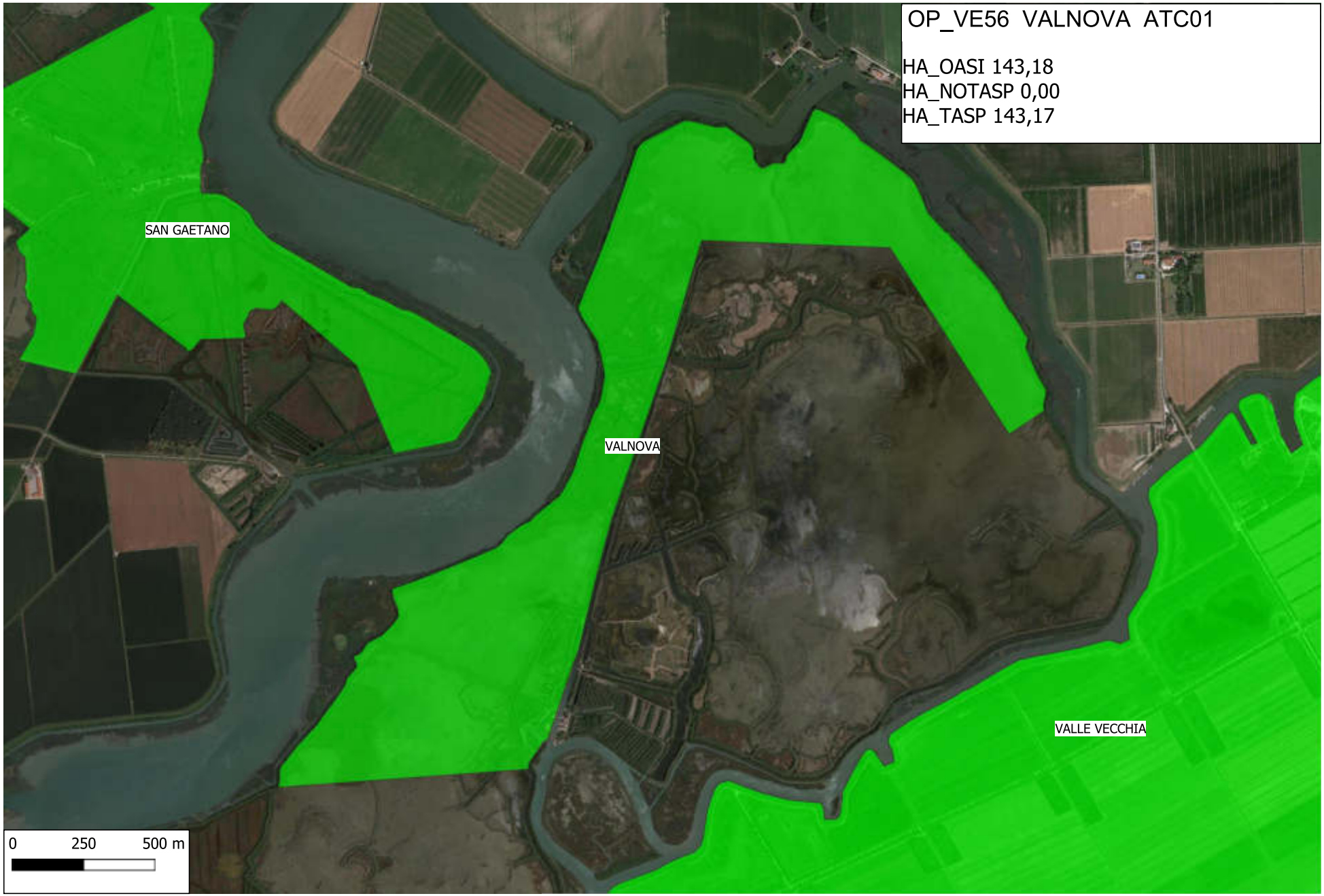
OP_VE56 VALNOVA ATC01
HA_OASI 143,18
HA_NOTASP 0,00
HA_TASP 143,17
SAN GAETANO
VALNOVA
VALLE VECCHIA
0
250
500 m

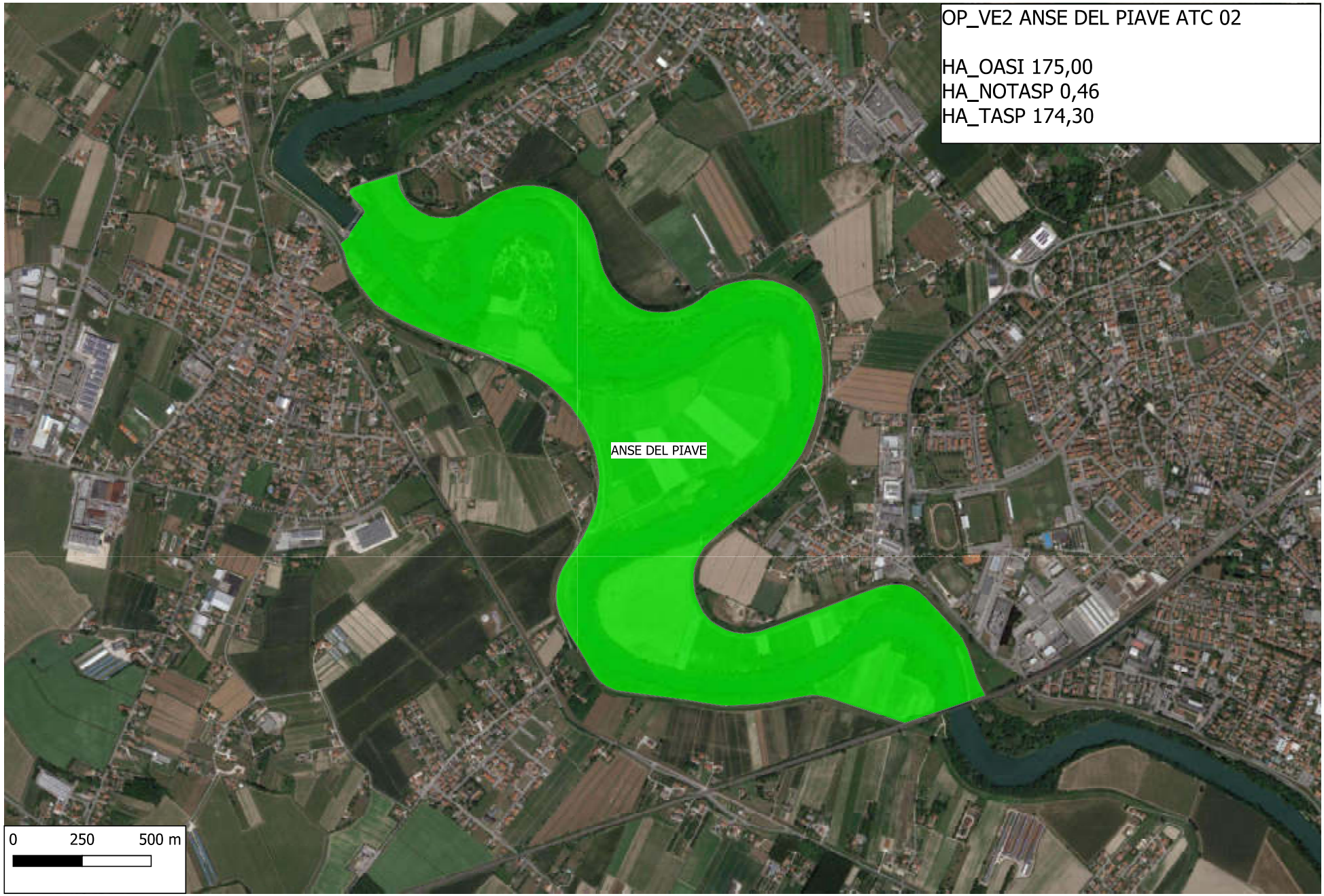
OP_VE2 ANSE DEL PIAVE ATC 02
HA_OASI 175,00
HA_NOTASP 0,46
HA_TASP 174,30
ANSE DEL PIAVE
0
250
500 m

OP_VE5 BOSCHETTO ZANAZZO ATC 02
HA_OASI 3,60
HA_NOTASP 0,24
HA_TASP 3,35
BOSCHETTO ZANAZZO
0
75
150 m

OP_VE24 FOCE DEL PIAVE ATC 02
HA_OASI 275,70
HA_NOTASP 29,19
HA_TASP 245,50
FOCE DEL PIAVE
0
500
1.000 m

OP_VE39 VASCHE DI CEGGIA ATC 02
HA_OASI 11,18
HA_NOTASP 1,39
HA_TASP 9,77
VASCHE DI CEGGIA
0
100
200 m

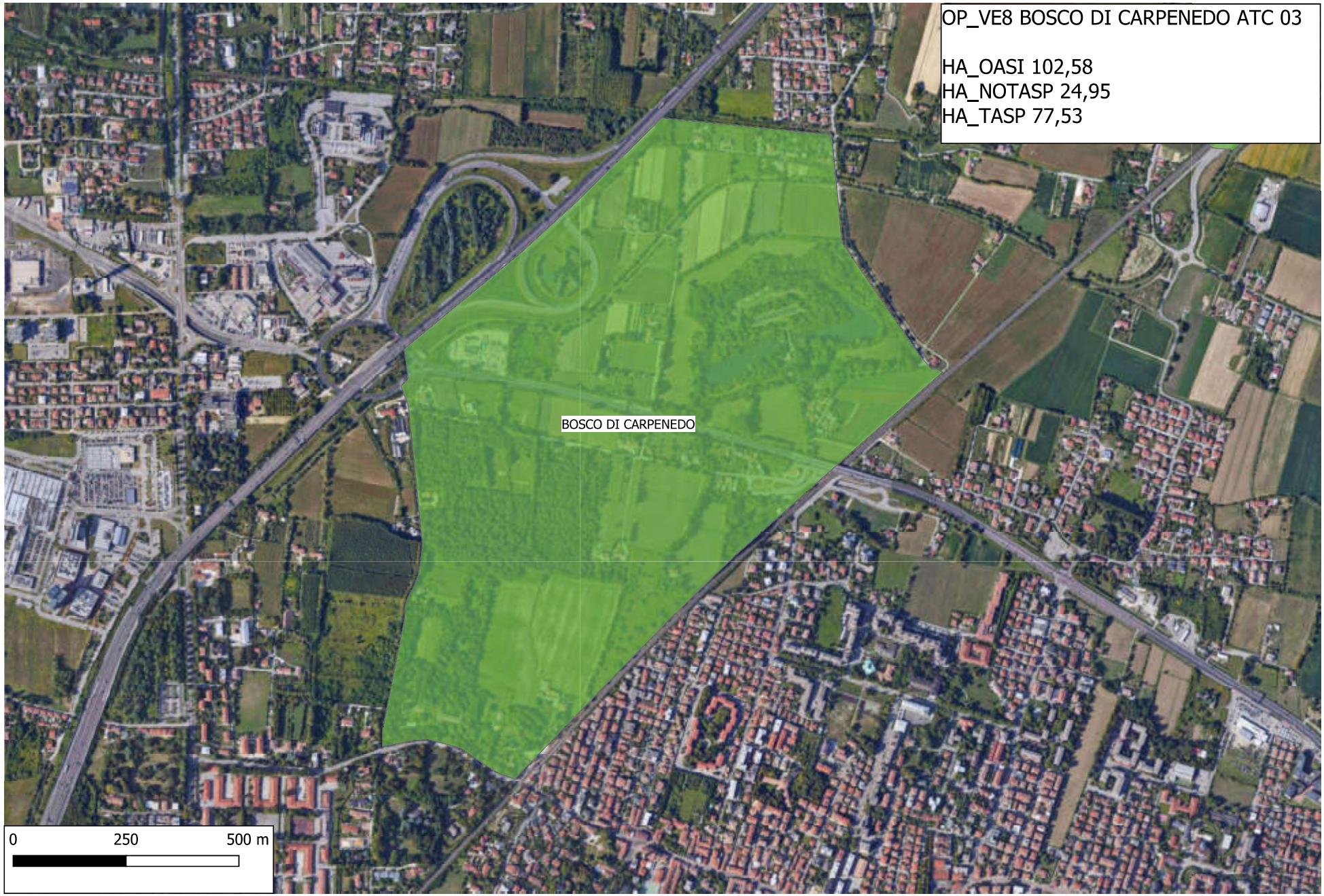
OP_VE8 BOSCO DI CARPENEDO ATC 03
HA_OASI 102,58
HA_NOTASP 24,95
HA_TASP 77,53
BOSCO DI CARPENEDO
0
250
500 m

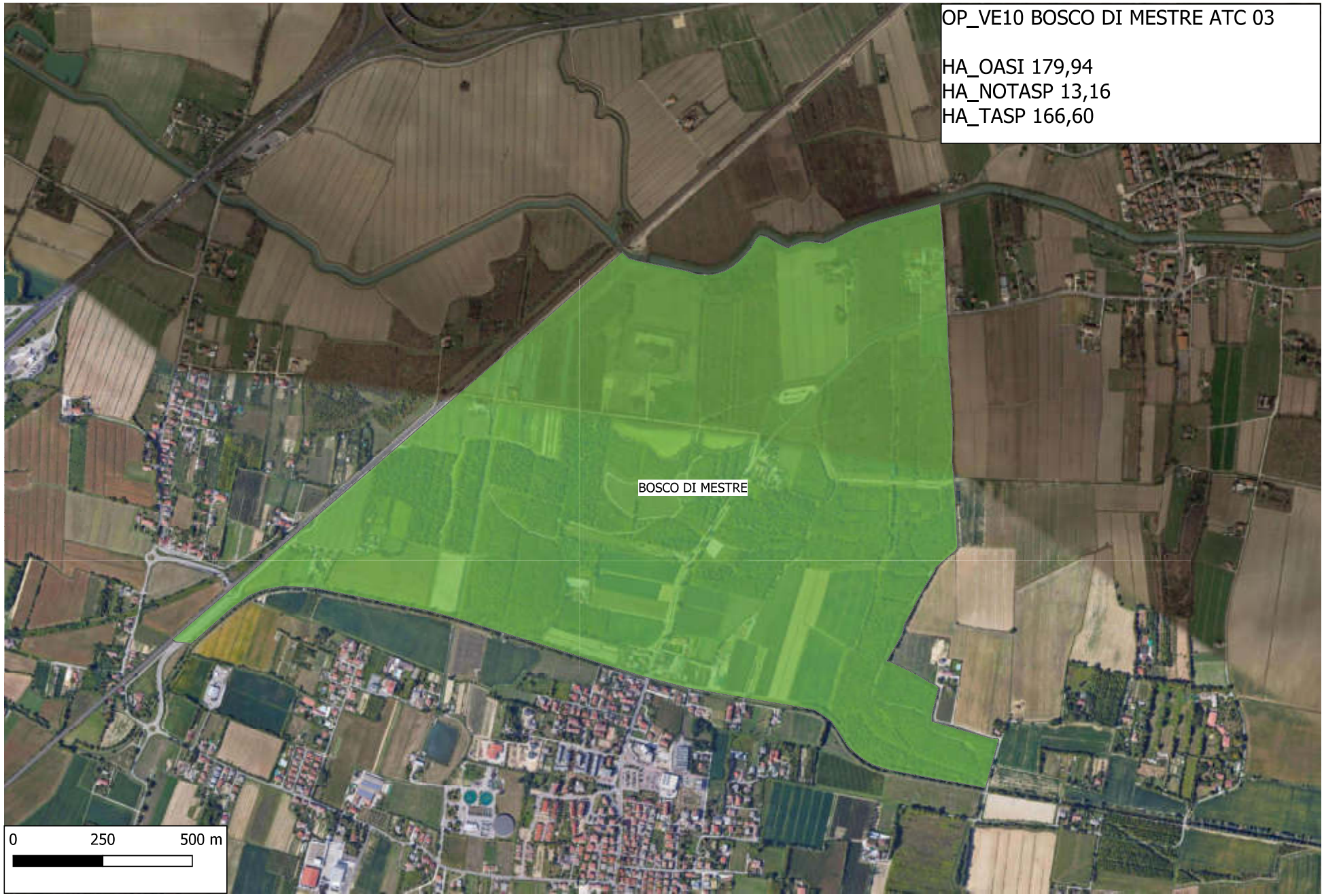
OP_VE10 BOSCO DI MESTRE ATC 03
HA_OASI 179,94
HA_NOTASP 13,16
HA_TASP 166,60
BOSCO DI MESTRE
0
250
500 m

OP_VE12 BOSCO OSELLINO ATC 03
HA_OASI 12,08
HA_NOTASP 0,08
HA_TASP 11,99
BOSCO OSELLINO
0
100
200 m

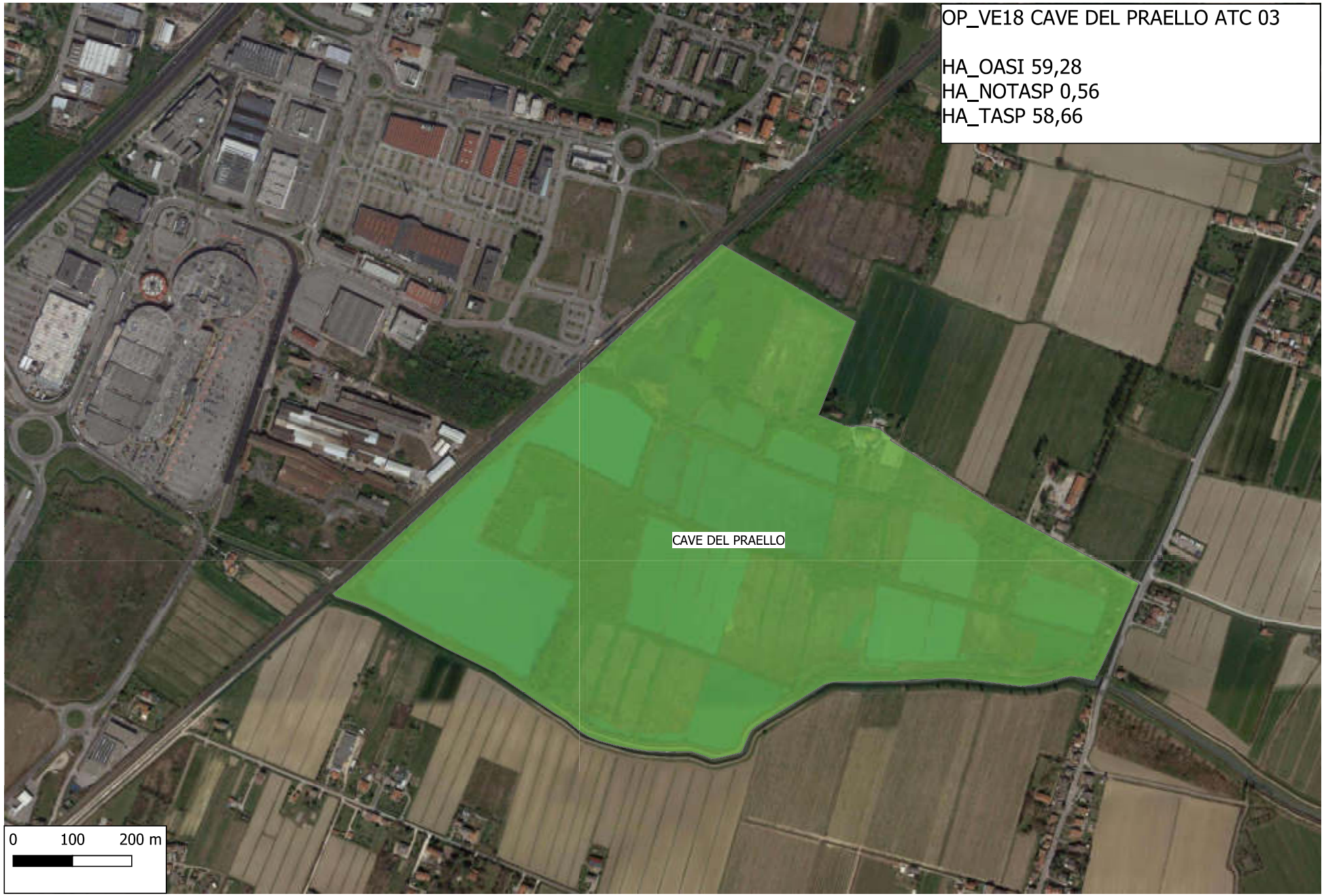
OP_VE18 CAVE DEL PRAELLO ATC 03
HA_OASI 59,28
HA_NOTASP 0,56
HA_TASP 58,66
CAVE DEL PRAELLO
0 100 200 m

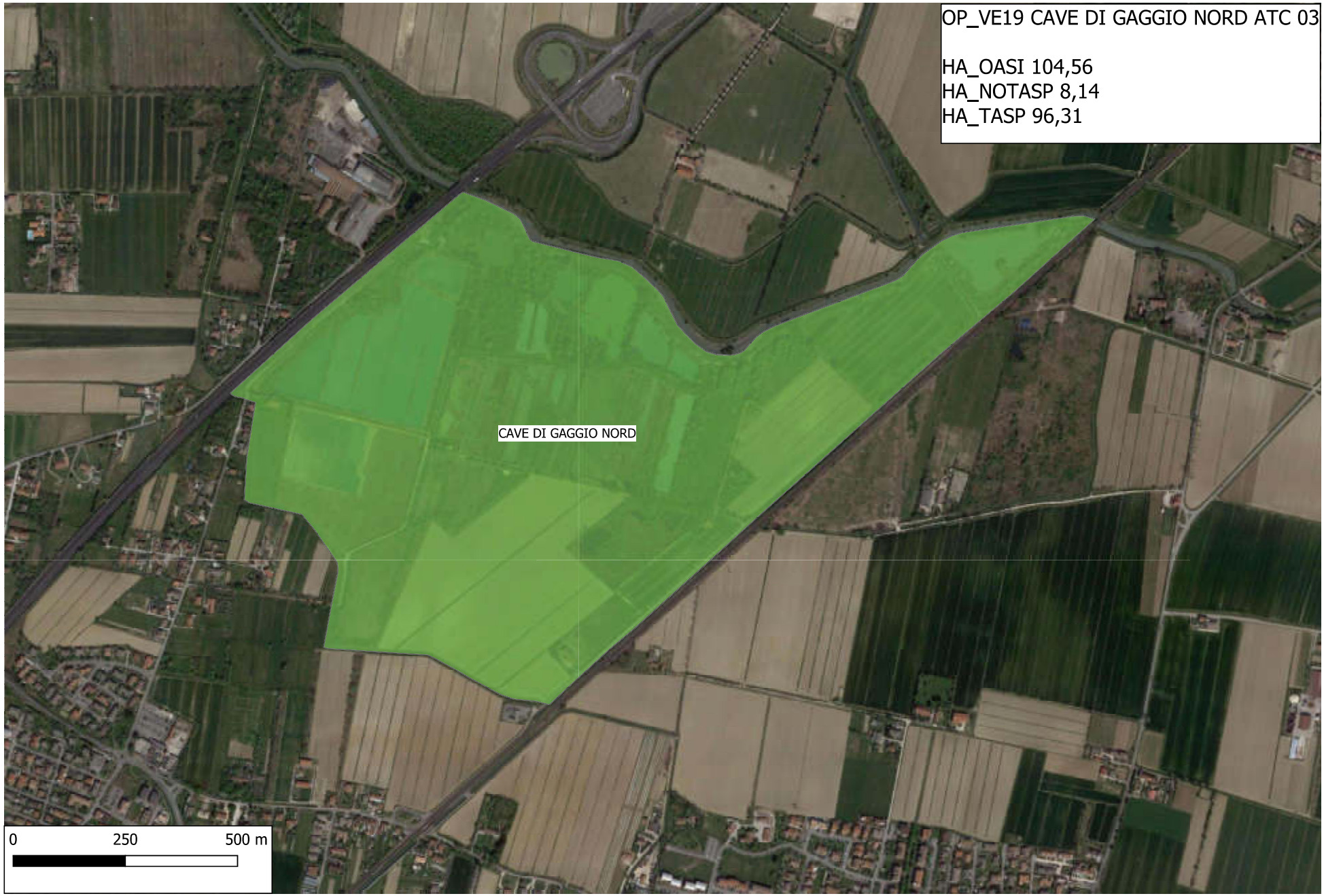
OP_VE19 CAVE DI GAGGIO NORD ATC 03
HA_OASI 104,56
HA_NOTASP 8,14
HA_TASP 96,31
CAVE DI GAGGIO NORD
0
250
500 m

OP_VE20 CAVE DI LUNEO ATC 03
HA_OASI 5,15
HA_NOTASP 0,01
HA_TASP 5,13
CAVE DI LUNEO
0
50
100 m

OP_VE21 CAVE DI MARTELLAGO ATC 03
HA_OASI 63,69
HA_NOTASP 0,83
HA_TASP 62,81
CAVE DI MARTELLAGO
0
250
500 m

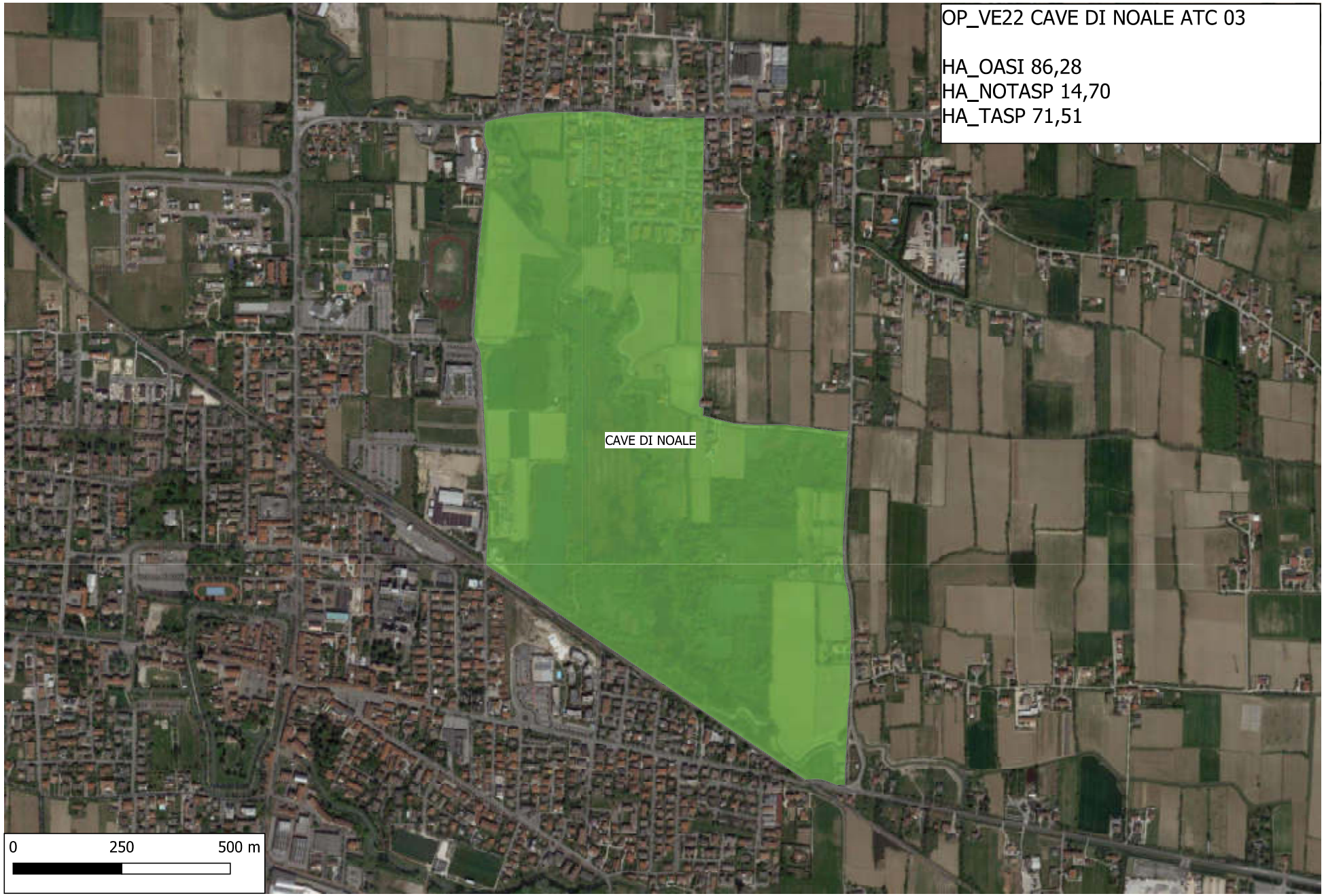
OP_VE22 CAVE DI NOALE ATC 03
HA_OASI 86,28
HA_NOTASP 14,70
HA_TASP 71,51
CAVE DI NOALE
0
250
500 m

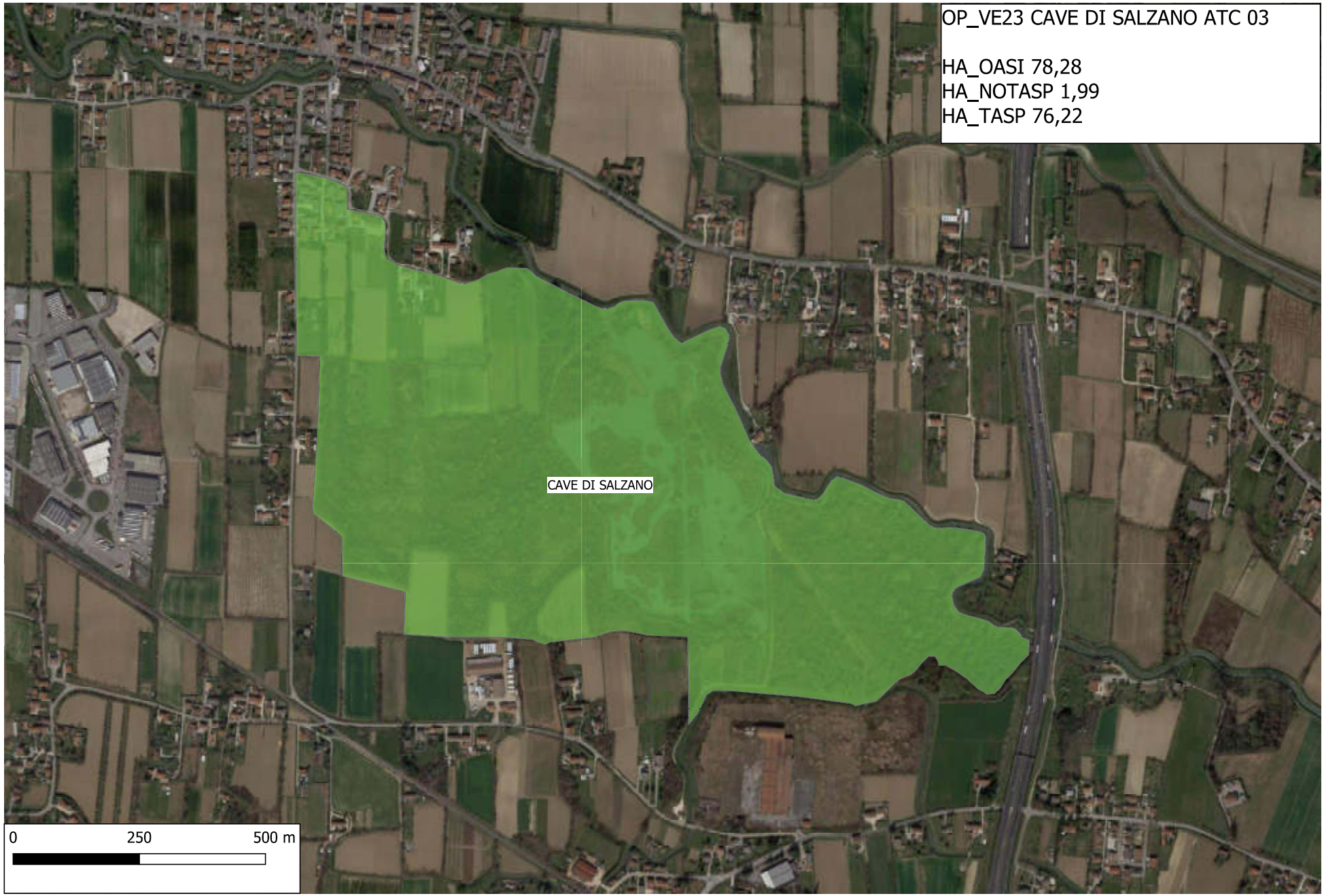
OP_VE23 CAVE DI SALZANO ATC 03
HA_OASI 78,28
HA_NOTASP 1,99
HA_TASP 76,22
CAVE DI SALZANO
0
250
500 m

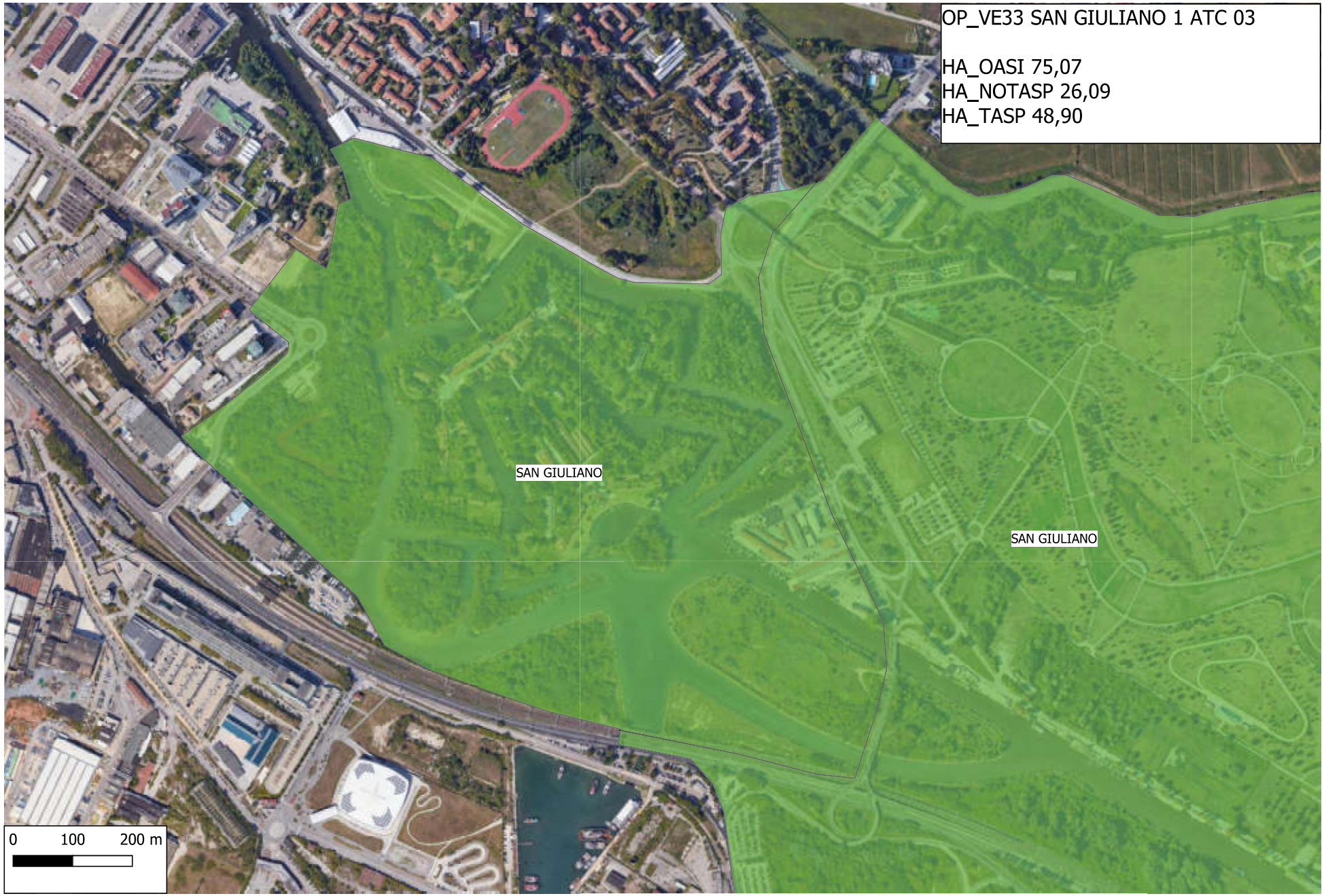
OP_VE33 SAN GIULIANO 1 ATC 03
HA_OASI 75,07
HA_NOTASP 26,09
HA_TASP 48,90
SAN GIULIANO
SAN GIULIANO
0
100
200 m

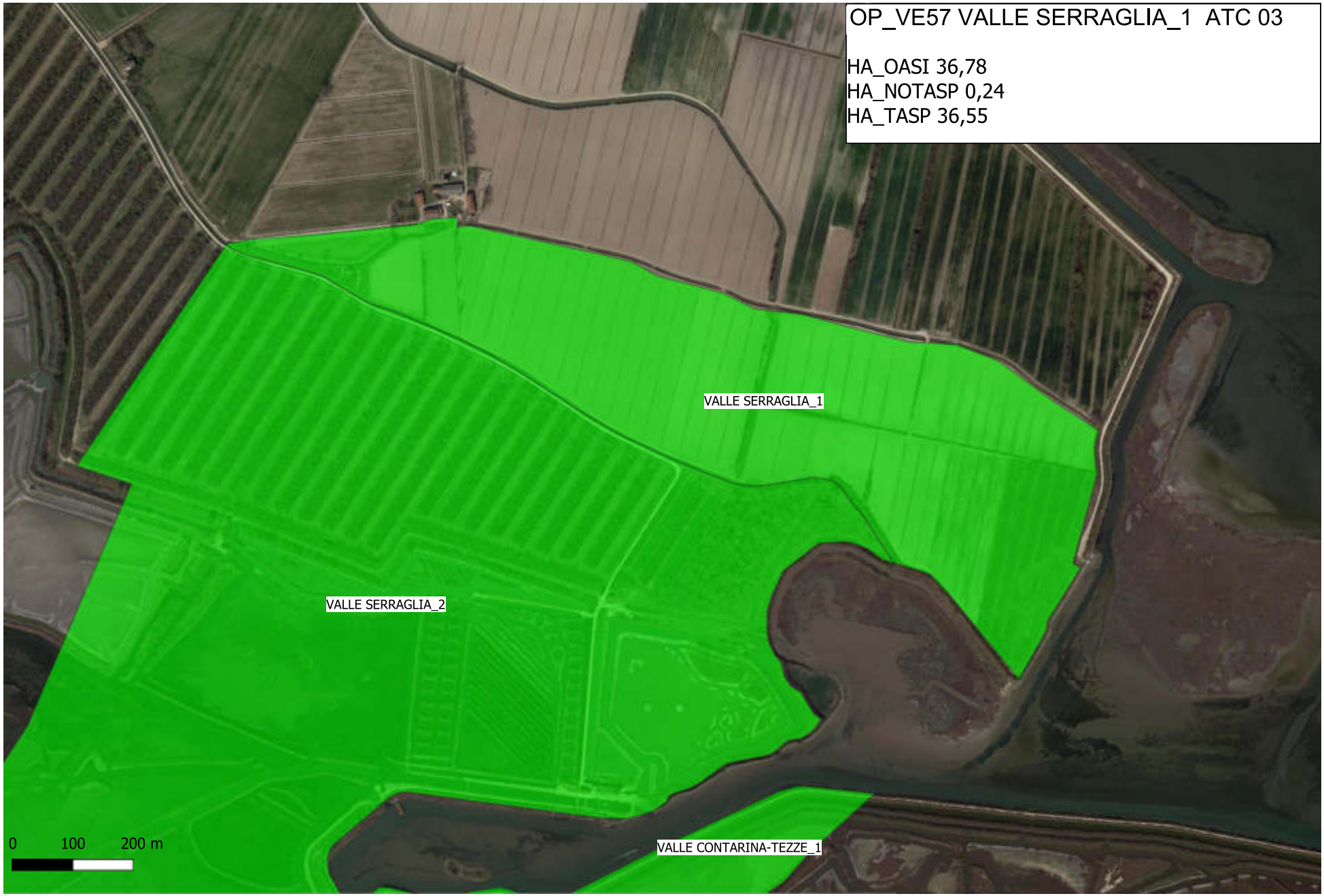
OP_VE57 VALLE SERRAGLIA_1 ATC 03
HA_OASI 36,78
HA_NOTASP 0,24
HA_TASP 36,55
VALLE SERRAGLIA_1
VALLE SERRAGLIA_2
VALLE CONTARINA-TEZZE_1
0 100 200 m

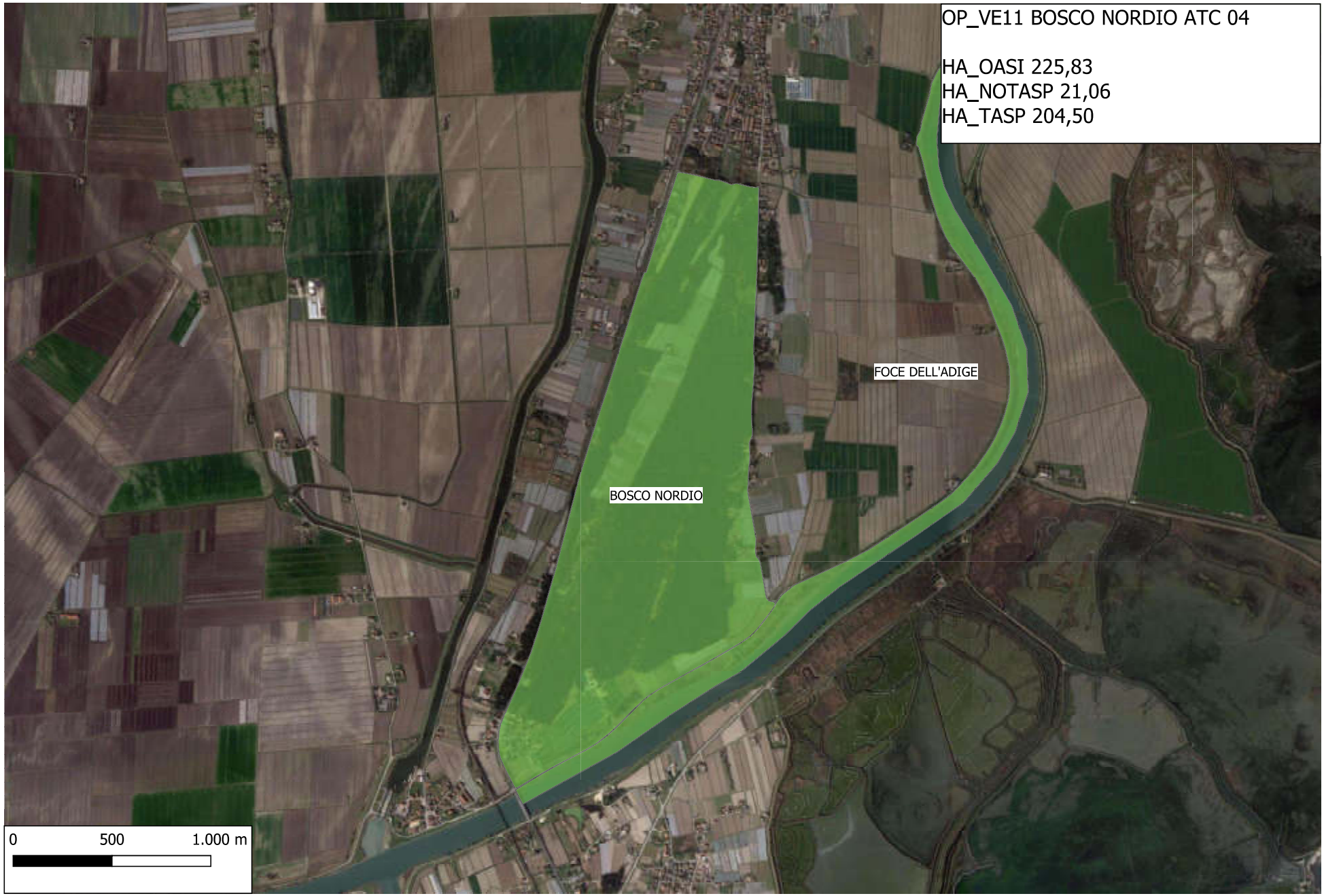
OP_VE11 BOSCO NORDIO ATC 04
HA_OASI 225,83
HA_NOTASP 21,06
HA_TASP 204,50
FOCE DELL'ADIGE
BOSCO NORDIO
0
500
1.000 m

OP_VE14 CA' PASQUA ATC 04
HA_OASI 187,65
HA_NOTASP 16,86
HA_TASP 170,60
LAGUNA SUD
CA' PASQUA
0
500
1.000 m

OP_VE26 FOCE DELL'ADIGE ATC 04
HA_OASI 354,03
HA_NOTASP 68,49
HA_TASP 285,10
CA' PASQUA
FOCE DELL'ADIGE
BOSCO NORDIO
0
1
2 km

OP_VE30 PALUDE LE MARICE ATC 04
HA_OASI 81,02
HA_NOTASP 2,20
HA_TASP 78,75
PALUDE LE MARICE
Fiume Adige, tratto S.Martino di Venezze
0
250
500 m

OP_VE1 ALBERONI ATC 05
HA_OASI 211,25
HA_NOTASP 50,52
HA_TASP 160,40
LAGUNA SUD
ALBERONI
0
500
1.000 m

OP_VE3 BOCCA DI LIDO ATC 05
HA_OASI 674,53
HA_NOTASP 43,24
HA_TASP 630,60
SAN GIULIANO
BOCCA DI LIDO
SAN NICOLO'
0
750
1.500 m

OP_VE7 BOSCO DI CAMPALTO ATC 05
HA_OASI 6,93
HA_NOTASP 6,55
HA_TASP 0,36
BOSCO DI CAMPALTO
0
75
150 m

OP_VE15 CA' ROMAN ATC 05
HA_OASI 65,58
HA_NOTASP 7,14
HA_TASP 58,38
LAGUNA SUD
CA' ROMAN
0
100
200 m

OP_VE16 CASSA DI COLMATA A ATC 05
HA_OASI 203,02
HA_NOTASP 0,03
HA_TASP 202,80
CASSA DI COLMATA A
LAGUNA SUD
0
250
500 m

OP_VE17 CASSA DI COLMATA D/E ATC 05
HA_OASI 472,84
HA_NOTASP 1,07
HA_TASP 471,30
CASSA DI COLMATA D/E
LAGUNA SUD
0
500
1.000 m

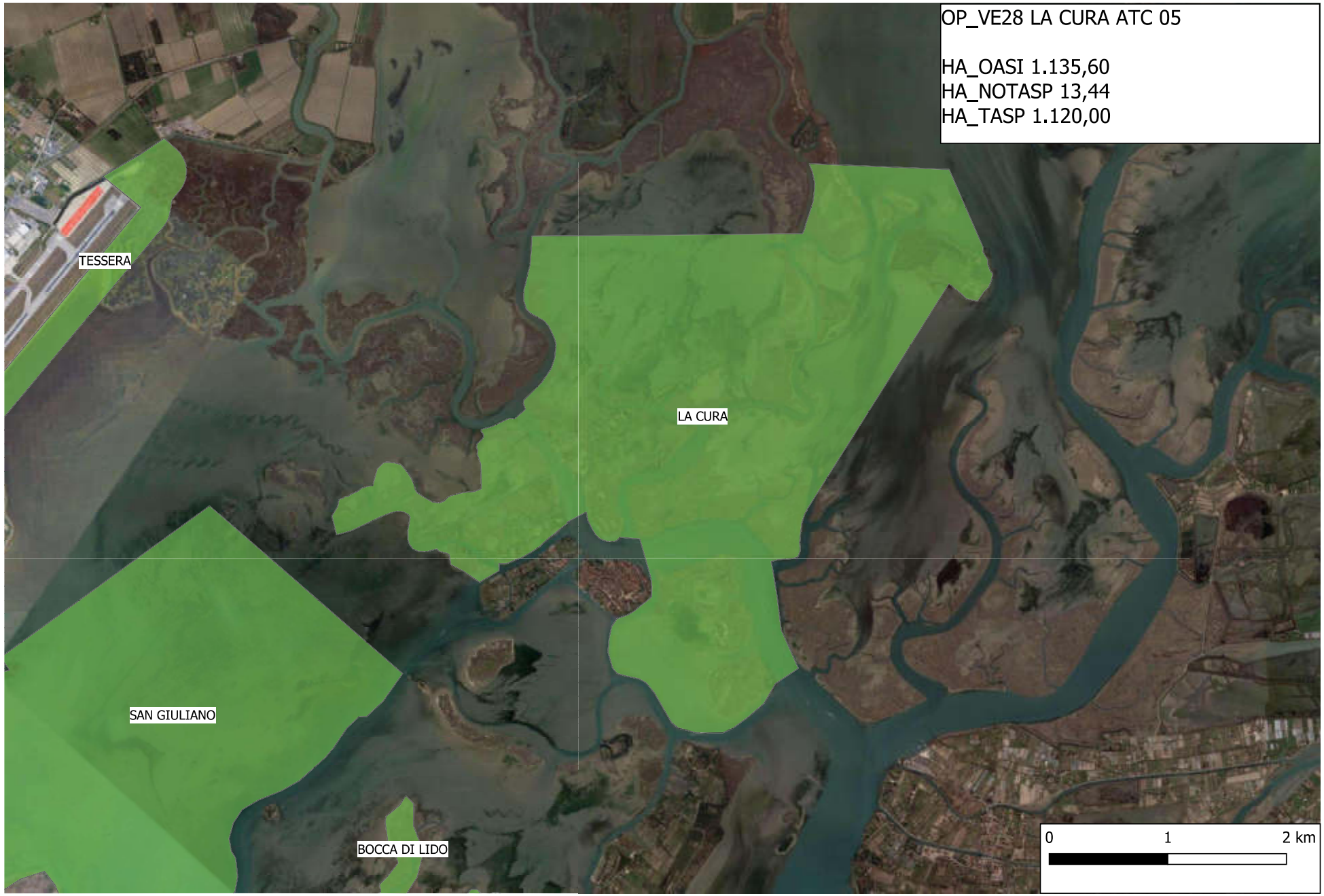
OP_VE28 LA CURA ATC 05
HA_OASI 1.135,60
HA_NOTASP 13,44
HA_TASP 1.120,00
TESSERA
LA CURA
SAN GIULIANO
BOCCA DI LIDO
0
1
2 km

OP_VE29 LAGUNA SUD ATC 05
HA_OASI 10.127,68
HA_NOTASP 26,91
HA_TASP 10.091,00
SAN GIULIANO
BOCCA DI LIDO
SAN NICOLO'
CASSA DI COLMATA A
CASSA DI COLMATA D/E
VALLE AVERTO
ALBERONI
LAGUNA SUD
Boschetto via Keplero
Boschetto via Breo
Millecampi
CA' ROMAN
Ca' di Mezzo
CA' PASQUA
FOCE DELL'ADIGE
0
2,5
5 km

OP_VE31 PINETE E DUNE DEL CAVALLINO ATC 05
HA_OASI 603,17
HA_NOTASP 407,90
HA_TASP 193,80
LA CURA
PINETE E DUNE DEL CAVALLINO
0
1
2 km

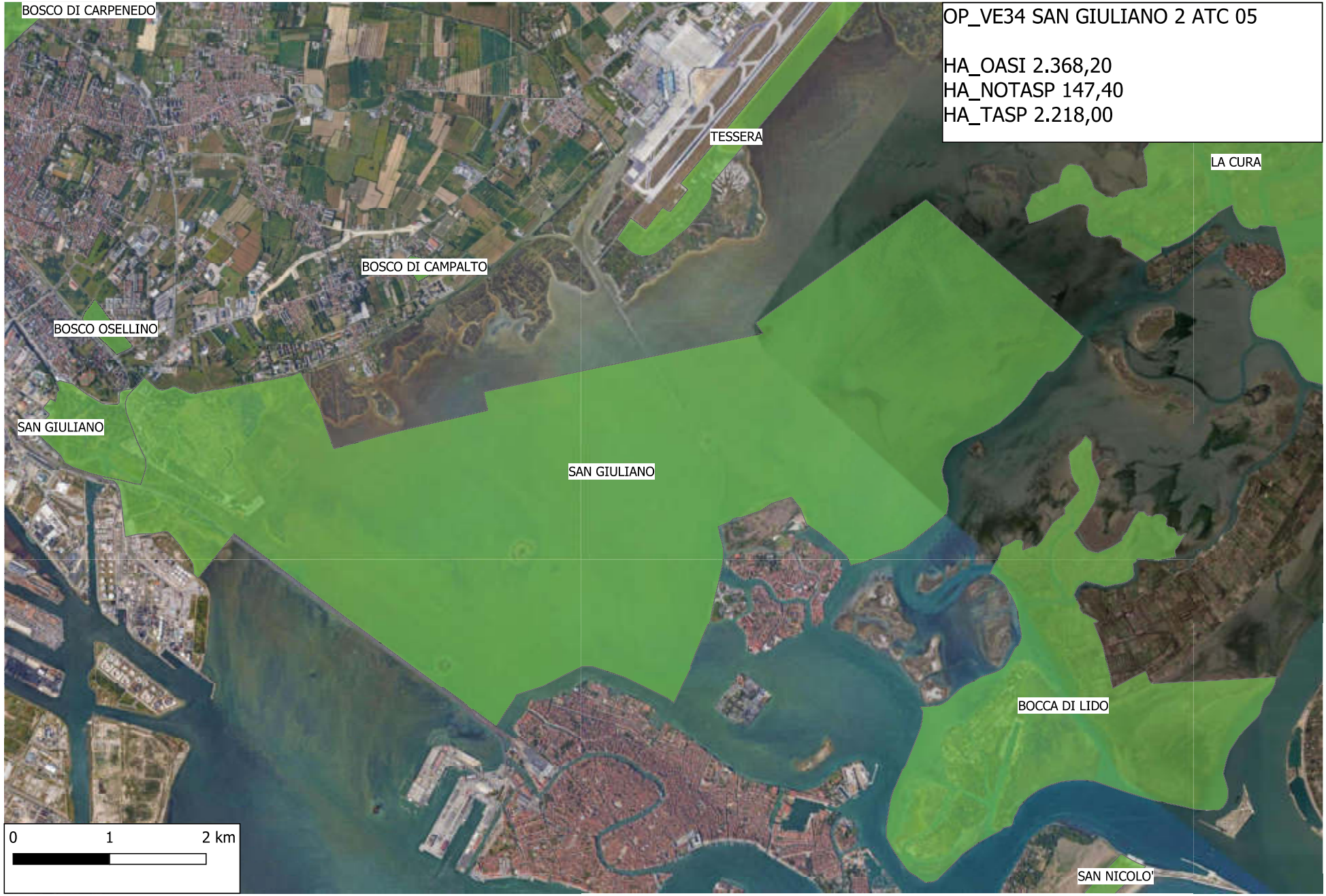
OP_VE34 SAN GIULIANO 2 ATC 05
HA_OASI 2.368,20
HA_NOTASP 147,40
HA_TASP 2.218,00
BOSCO DI CARPENEDO
TESSERA
LA CURA
BOSCO DI CAMPALTO
BOSCO OSELLINO
SAN GIULIANO
SAN GIULIANO
BOCCA DI LIDO
SAN NICOLO'
0
1
2 km

OP_VE35 SAN NICOLO' ATC 05
HA_OASI 55,86
HA_NOTASP 24,44
HA_TASP 31,31
BOCCA DI LIDO
SAN NICOLO'
0
250
500 m

OP_VE36 TESSERA ATC 05
HA_OASI 132,23
HA_NOTASP 52,78
HA_TASP 79,29
TESSERA
LA CURA
SAN GIULIANO
0
500
1.000 m

OP_VE37 VALLE AVERTO ATC 05
HA_OASI 519,65
HA_NOTASP 4,27
HA_TASP 514,90
VALLE AVERTO
0
500
1.000 m

OP_VE58 CA' ZANE ATC 05
HA_OASI 57,31
HA_NOTASP 2,28
HA_TASP 55,03
CA' ZANE
0 100 200 m

OP_VE59 LAGUNA SUD 2 ATC 05
HA_OASI 263,01
HA_NOTASP 0,01
HA_TASP 262,99
LAGUNA SUD 2
0
1
2 km

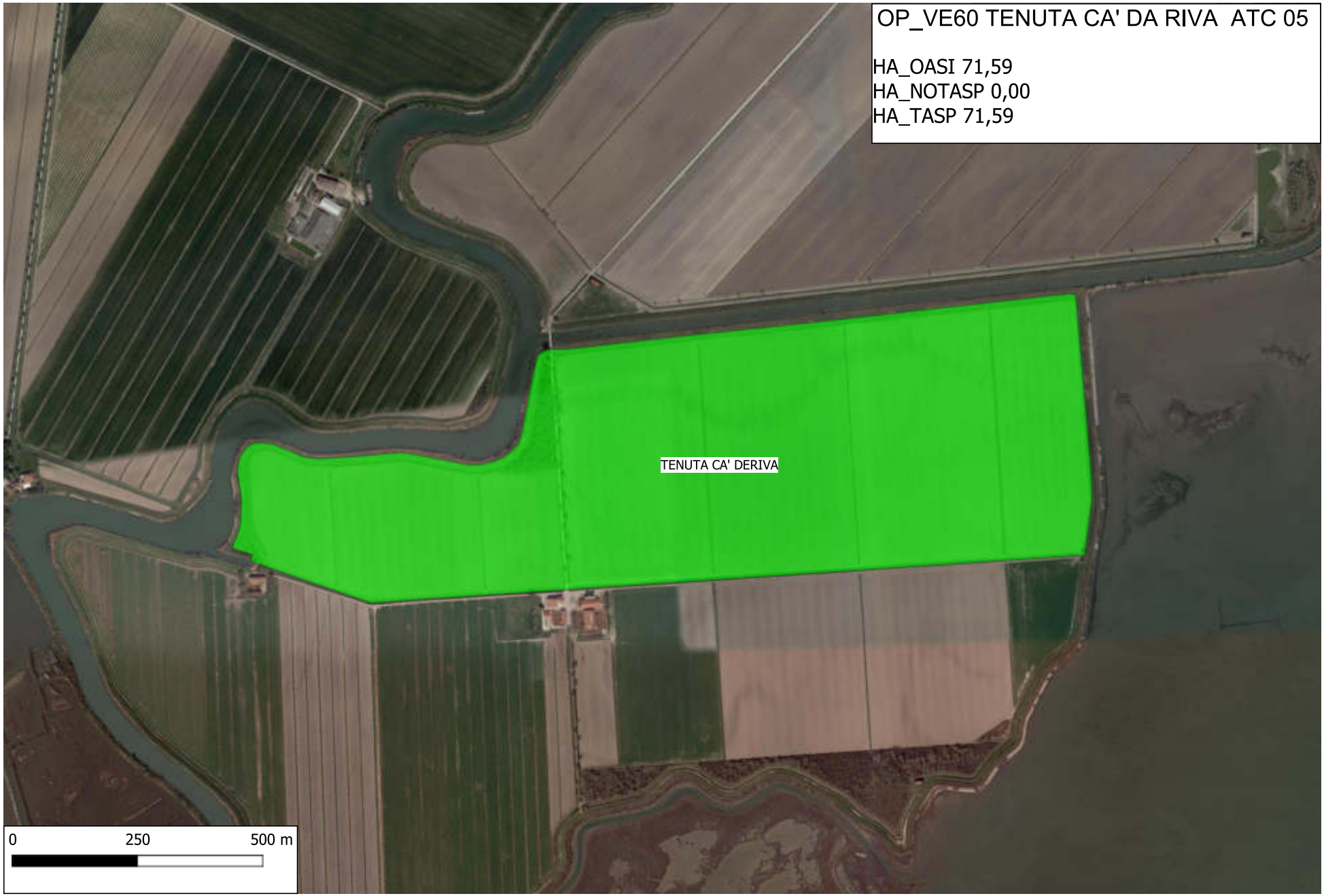
OP_VE60 TENUTA CA' DA RIVA ATC 05
HA_OASI 71,59
HA_NOTASP 0,00
HA_TASP 71,59
TENUTA CA' DERIVA
0
250
500 m

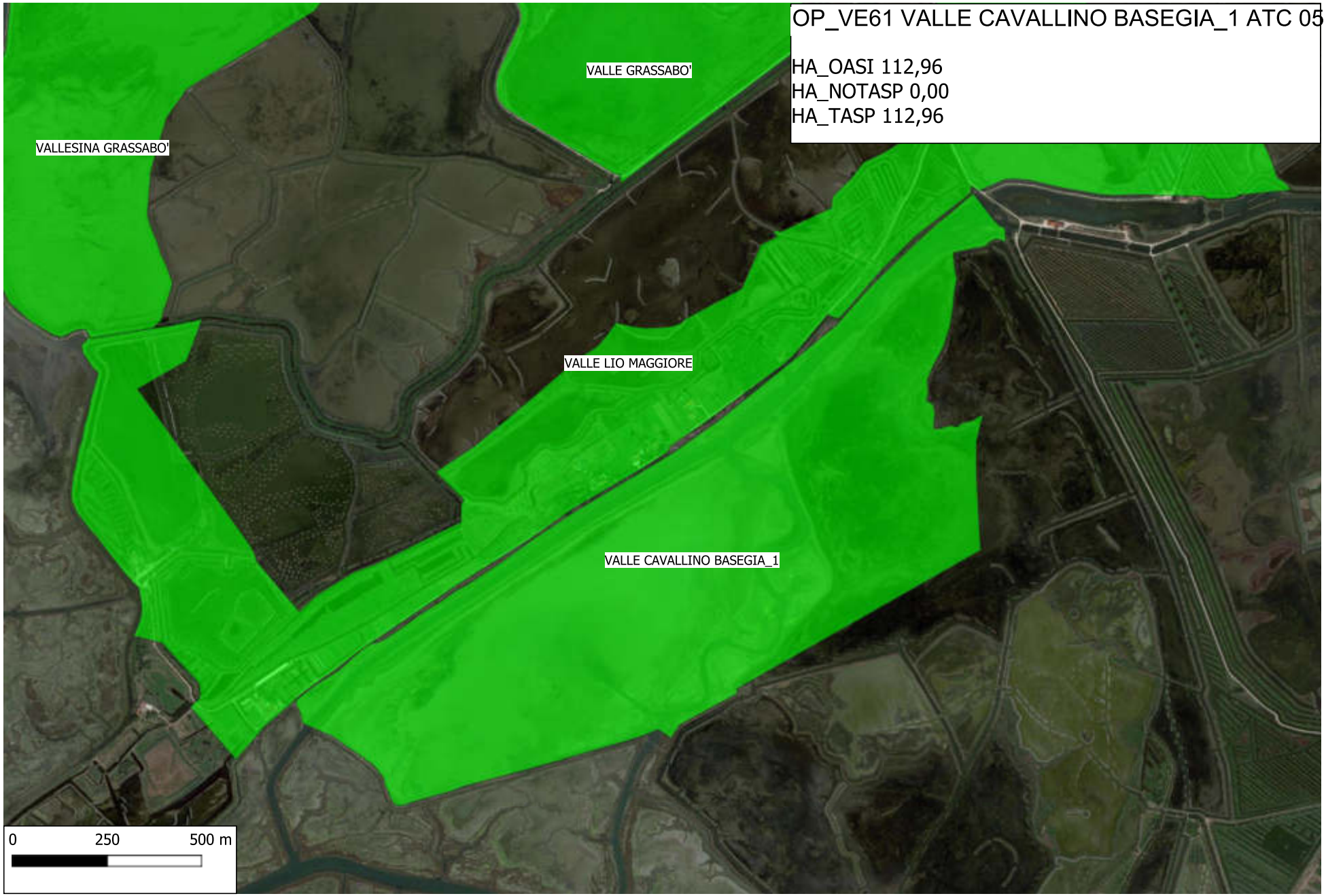
OP_VE61 VALLE CAVALLINO BASEGIA_1 ATC 05
HA_OASI 112,96
HA_NOTASP 0,00
HA_TASP 112,96
VALLE GRASSABO'
VALLESINA GRASSABO'
VALLE LIO MAGGIORE
VALLE CAVALLINO BASEGIA_1
0
250
500 m

OP_VE62 VALLE CAVALLINO BASEGIA_2 ATC 05
HA_OASI 42,67
HA_NOTASP 0,14
HA_TASP 42,52
VALLE CAVALLINO BASEGIA_2
PINETE E DUNE DEL CAVALLINO
0 100 200 m

OP_VE63 VALLE CONTARINA-TEZZE_1 ATC 05
HA_OASI 22,59
HA_NOTASP 0,00
HA_TASP 22,59
VALLE SERRAGLIA_2
VALLE CONTARINA-TEZZE_1
0
100
200 m

OP_VE64 VALLE CONTARINA-TEZZE_2 ATC 05
HA_OASI 101,25
HA_NOTASP 0,00
HA_TASP 101,25
VALLE SERRAGLIA_1
VALLE SERRAGLIA_2
VALLE CONTARINA-TEZZE_1
VALLE CONTARINA-TEZZE_2
VALLE AVERTO
VALLE CORNIO-FIGHERI_2
VALLE ZAPPA
0
250
500 m

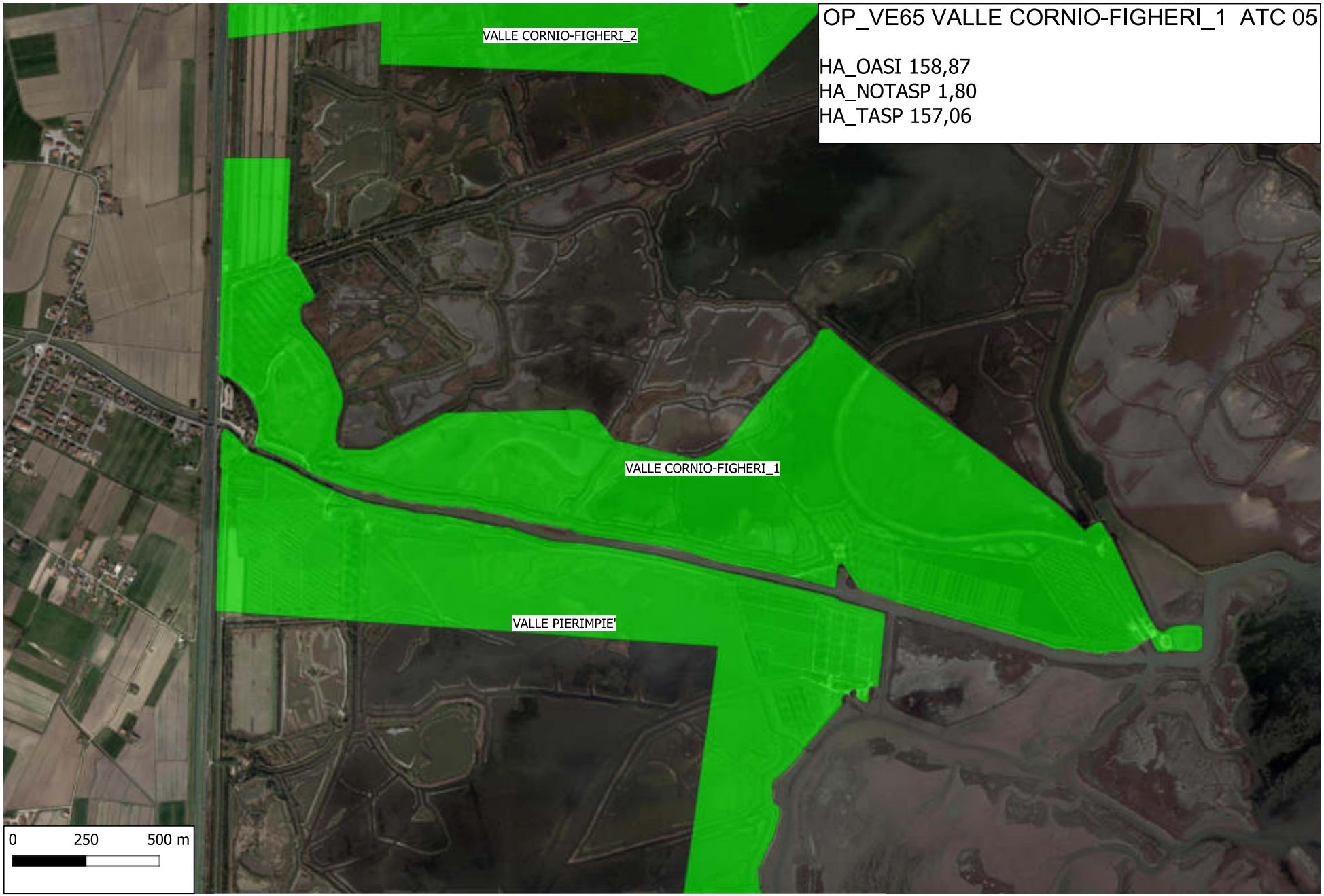
OP_VE65 VALLE CORNIO-FIGHERI_1 ATC 05
HA_OASI 158,87
HA_NOTASP 1,80
HA_TASP 157,06
VALLE CORNIO-FIGHERI_2
VALLE CORNIO-FIGHERI_1
VALLE PIERIMPIE'
0
250
500 m

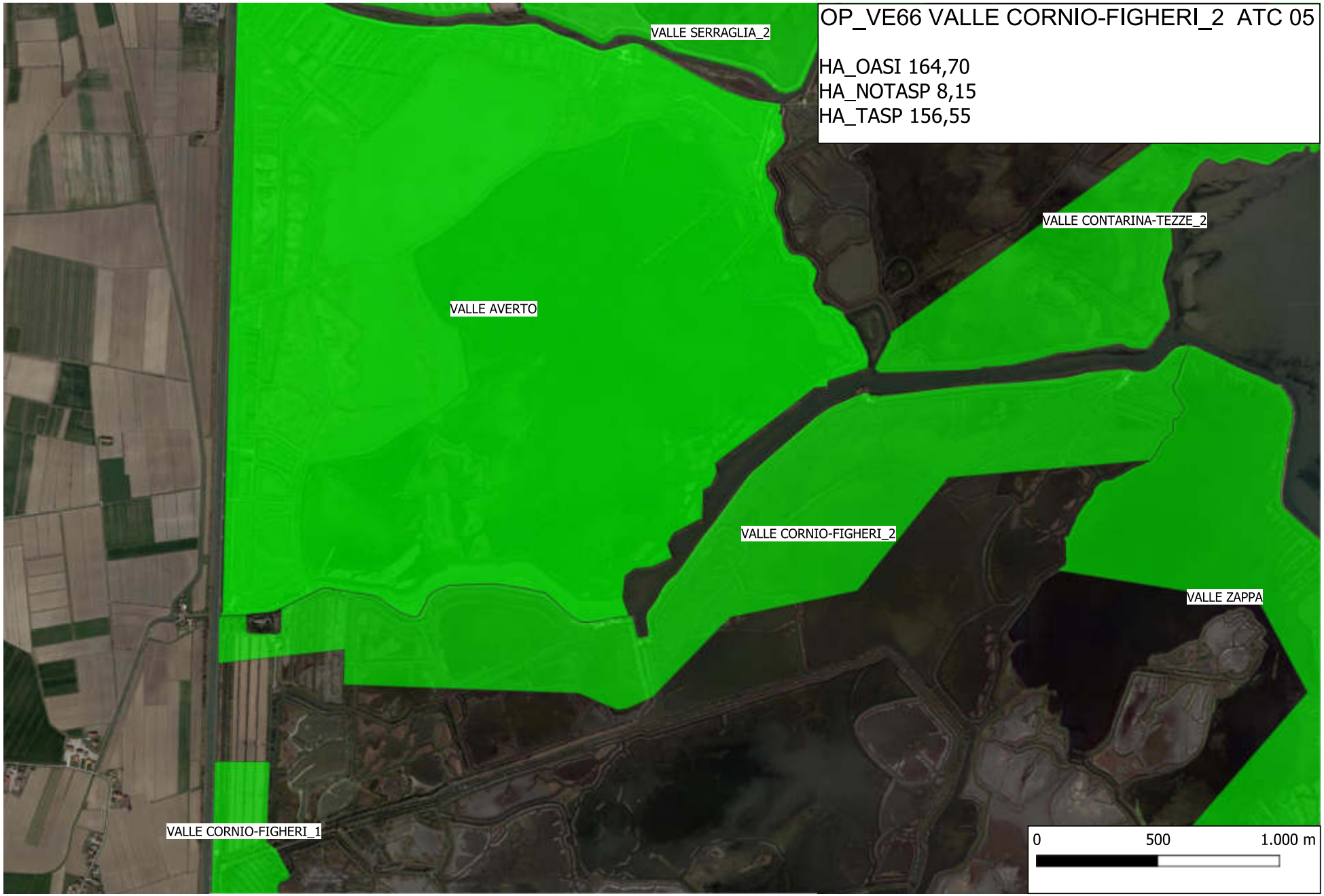
OP_VE66 VALLE CORNIO-FIGHERI_2 ATC 05
HA_OASI 164,70
HA_NOTASP 8,15
HA_TASP 156,55
VALLE SERRAGLIA_2
VALLE CONTARINA-TEZZE_2
VALLE AVERTO
VALLE CORNIO-FIGHERI_2
VALLE ZAPPA
VALLE CORNIO-FIGHERI_1
0
500
1.000 m

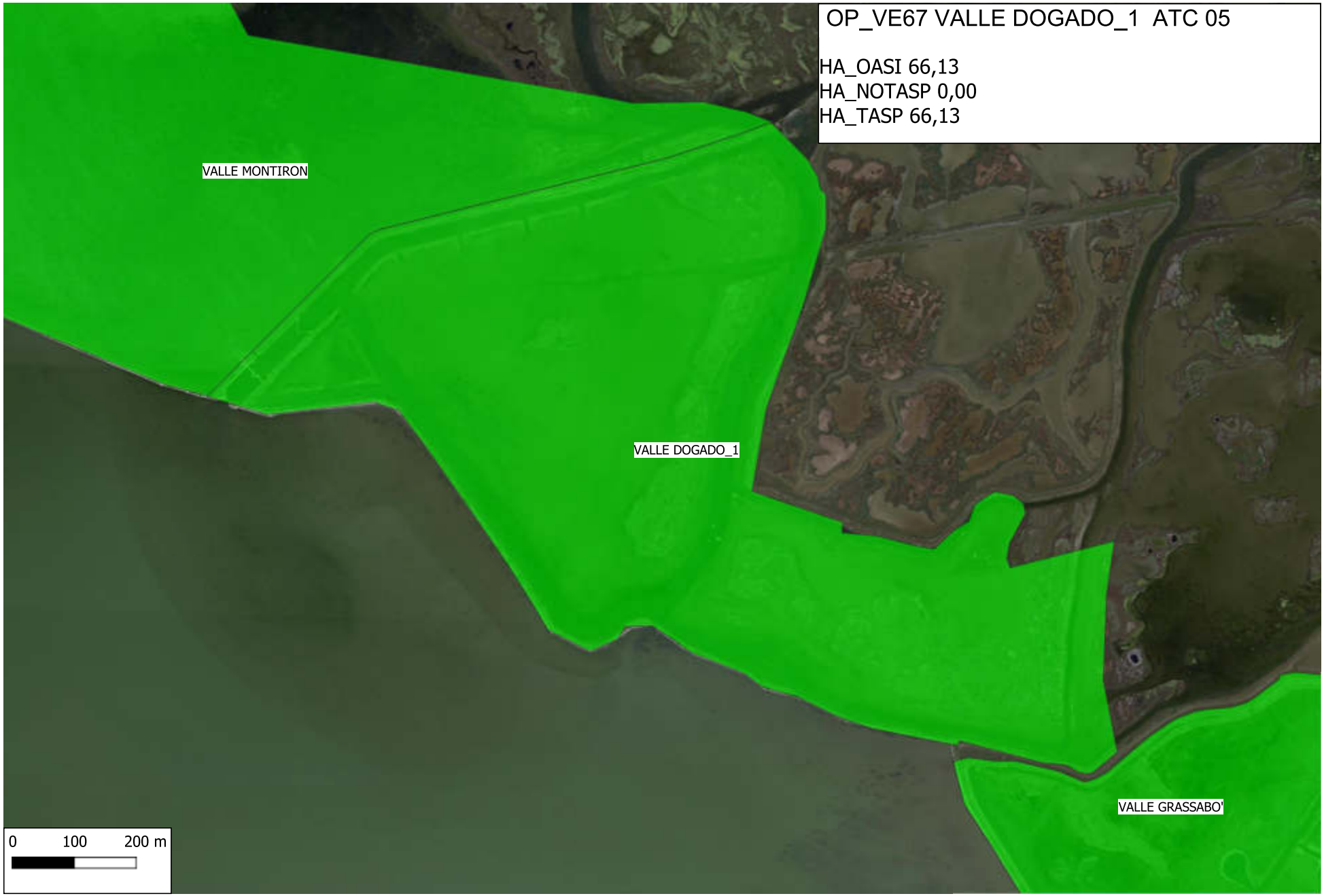
OP_VE67 VALLE DOGADO_1 ATC 05
HA_OASI 66,13
HA_NOTASP 0,00
HA_TASP 66,13
VALLE MONTIRON
VALLE DOGADO_1
VALLE GRASSABO'
0 100 200 m

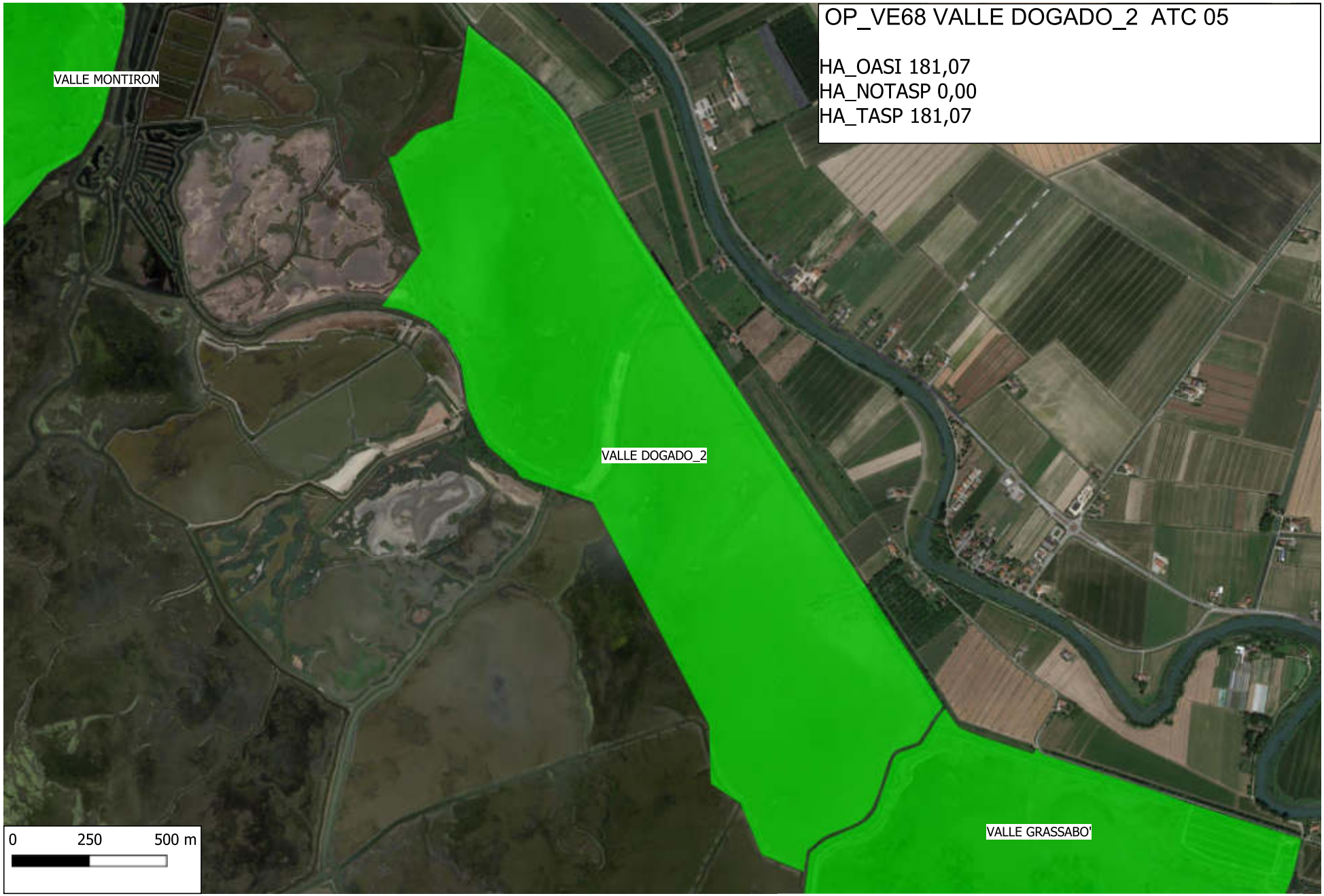
OP_VE68 VALLE DOGADO_2 ATC 05
HA_OASI 181,07
HA_NOTASP 0,00
HA_TASP 181,07
VALLE MONTIRON
VALLE DOGADO_2
VALLE GRASSABO'
0
250
500 m

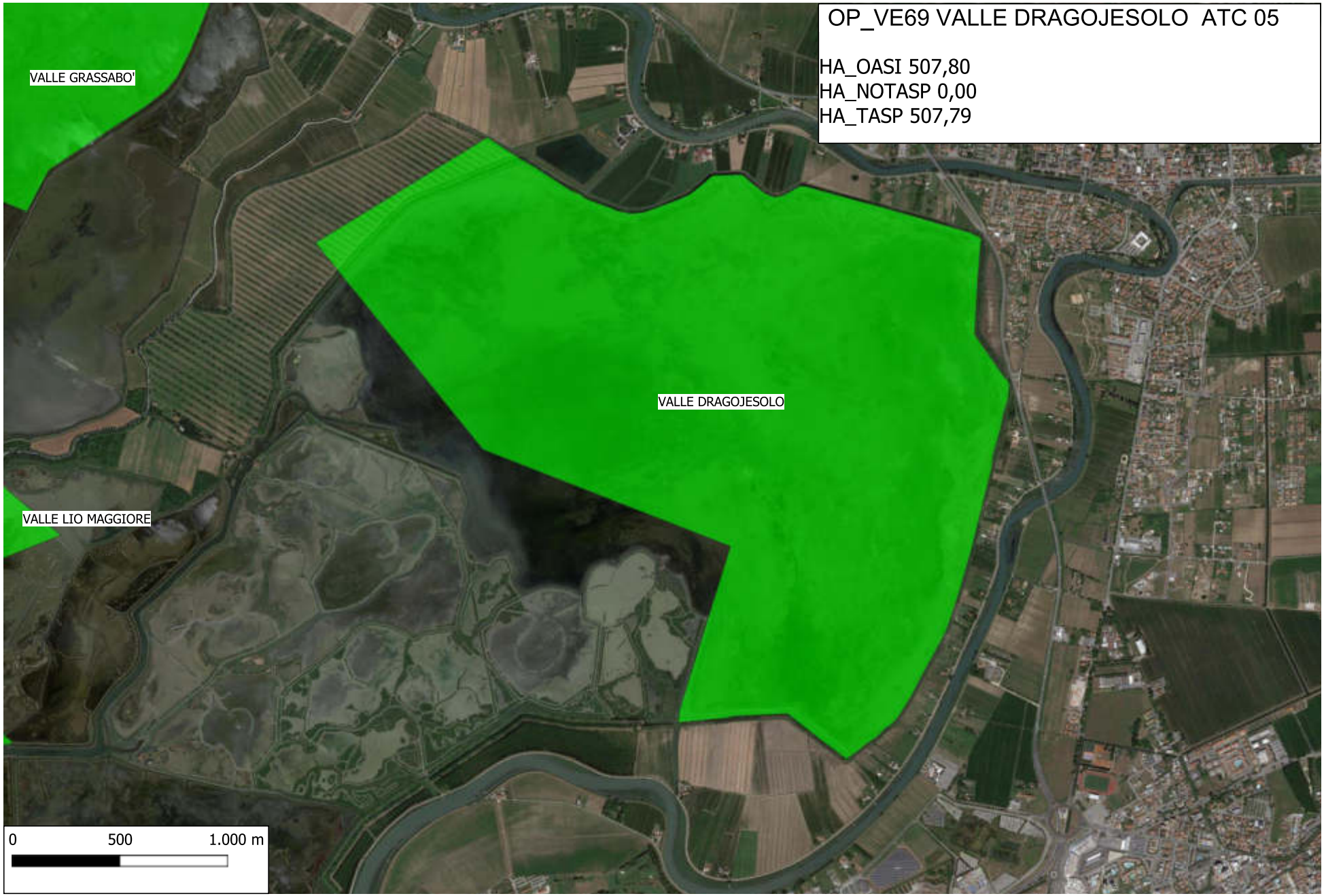
OP_VE69 VALLE DRAGOJESOLO ATC 05
HA_OASI 507,80
HA_NOTASP 0,00
HA_TASP 507,79
VALLE GRASSABO'
VALLE DRAGOJESOLO
VALLE LIO MAGGIORE
0
500
1.000 m

OP_VE70 VALLE GRASSABO' 1 ATC 05
HA_OASI 136,56
HA_NOTASP 1,10
HA_TASP 135,46
OP_AFV VALLE DOGADO_1
OP_AFV VALLE GRASSABO' 1
OP_AFV VALLESINA GRASSABO'
OP_AFV VALLE LIO MAGGIORE
OP_AFV VALLE CAVALLINO BASEGIA_1

OP_VE71 VALLE LIO MAGGIORE ATC 05
HA_OASI 148,29
HA_NOTASP 10,73
HA_TASP 137,56
VALLE GRASSABO'
VALLESINA GRASSABO'
VALLE LIO MAGGIORE
VALLE CAVALLINO BASEGIA_1
0
500
1.000 m

OP_VE72 VALLE LIONA OLIVARA_1 ATC 05
HA_OASI 8,85
HA_NOTASP 0,00
HA_TASP 8,85
VALLE LIONA OLIVARA_1
0
75
150 m

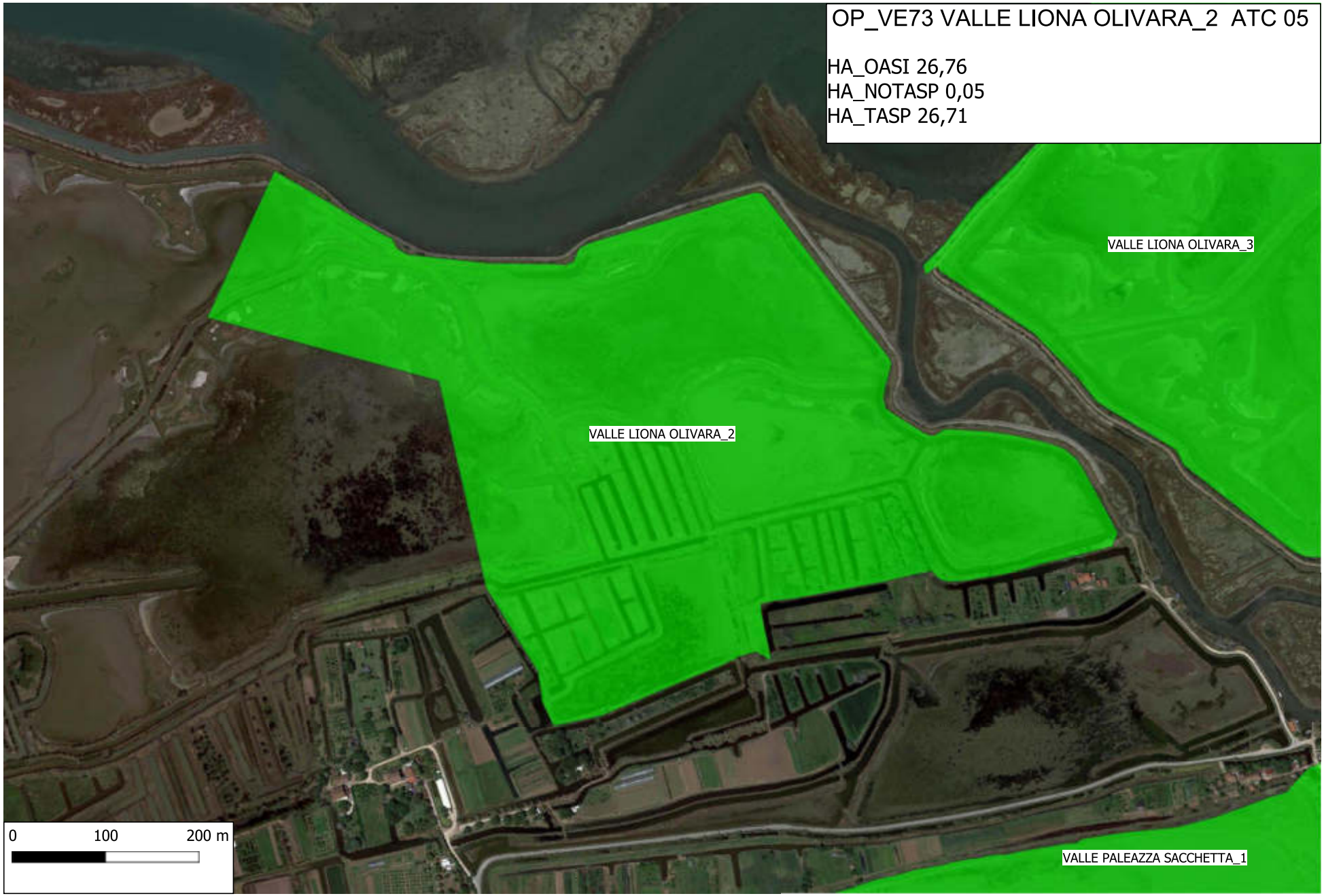
OP_VE73 VALLE LIONA OLIVARA_2 ATC 05
HA_OASI 26,76
HA_NOTASP 0,05
HA_TASP 26,71
VALLE LIONA OLIVARA_3
VALLE LIONA OLIVARA_2
VALLE PALEAZZA SACCHETTA_1
0
100
200 m

OP_VE74 VALLE LIONA OLIVARA_3 ATC 05
HA_OASI 50,99
HA_NOTASP 0,01
HA_TASP 50,98
VALLE LIONA OLIVARA_3
VALLE LIONA OLIVARA_1
VALLE LIONA OLIVARA_2
VALLE PALEAZZA SACCHETTA_1
0 100 200 m

OP_VE75 VALLE MONTIRON ATC 05
HA_OASI 404,23
HA_NOTASP 1,13
HA_TASP 403,11
VALLE MONTIRON
VALLE DOGADO_2
VALLE GRASSABO'
VALLE DOGADO_1
0
500
1.000 m

OP_VE76 VALLE PALEAZZA SACCHETTA
SACCHETTINA_1 ATC 05
HA_OASI 89,38
HA_NOTASP 0,05
HA_TASP 89,34
VALLE LIONA OLIVARA_3
VALLE LIONA OLIVARA_2
VALLE PALEAZZA SACCHETTA_1
0
250
500 m

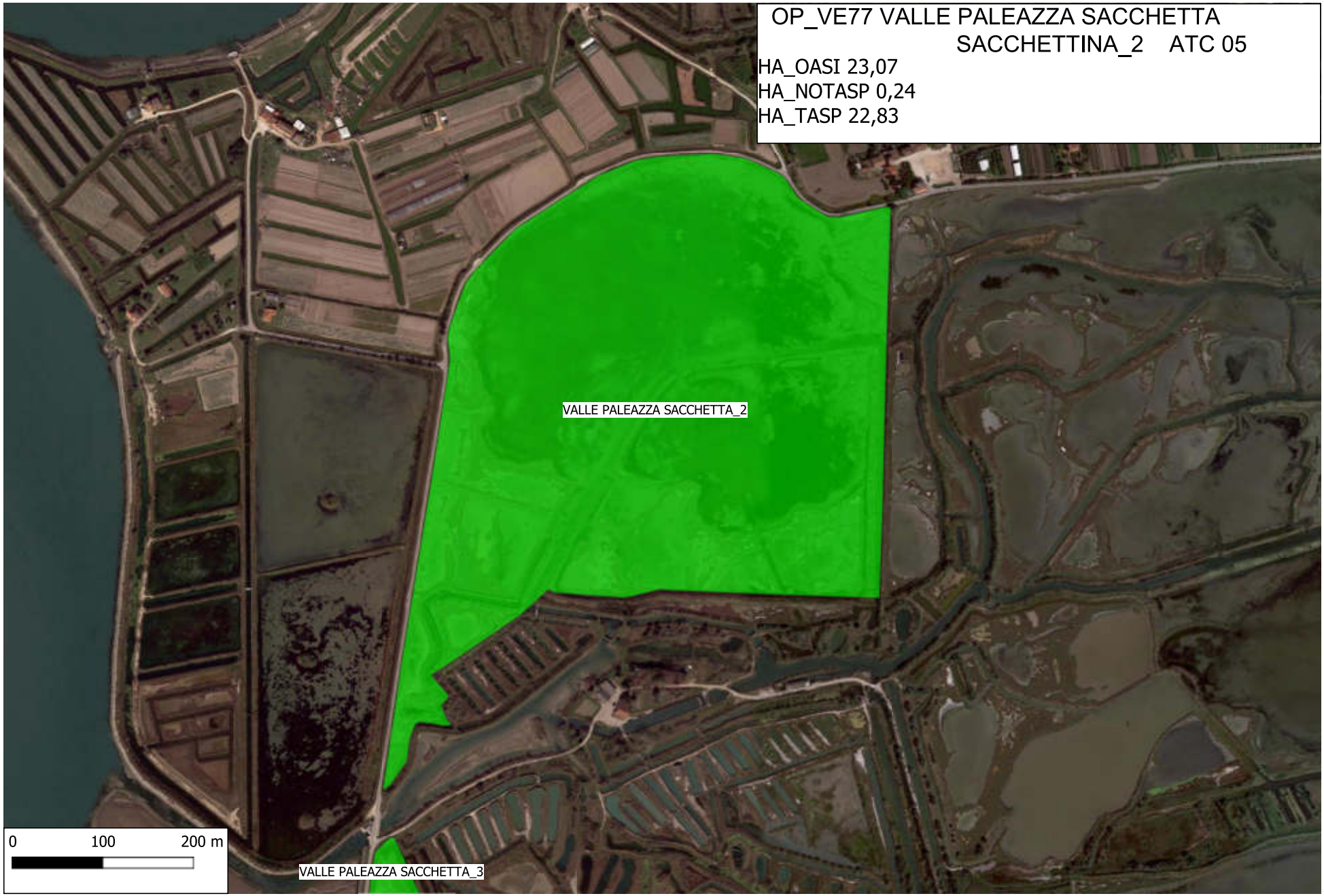
OP_VE77 VALLE PALEAZZA SACCHETTA
SACCHETTINA_2 ATC 05
HA_OASI 23,07
HA_NOTASP 0,24
HA_TASP 22,83
VALLE PALEAZZA SACCHETTA_2
VALLE PALEAZZA SACCHETTA_3
0
100
200 m

OP_VE78 VALLE PALEAZZA SACCHETTA
SACCHETTINA_3 ATC 05
HA_OASI 75,42
HA_NOTASP 0,49
HA_TASP 74,92
VALLE PALEAZZA SACCHETTA_2
VALLE PALEAZZA SACCHETTA_3
0
250
500 m

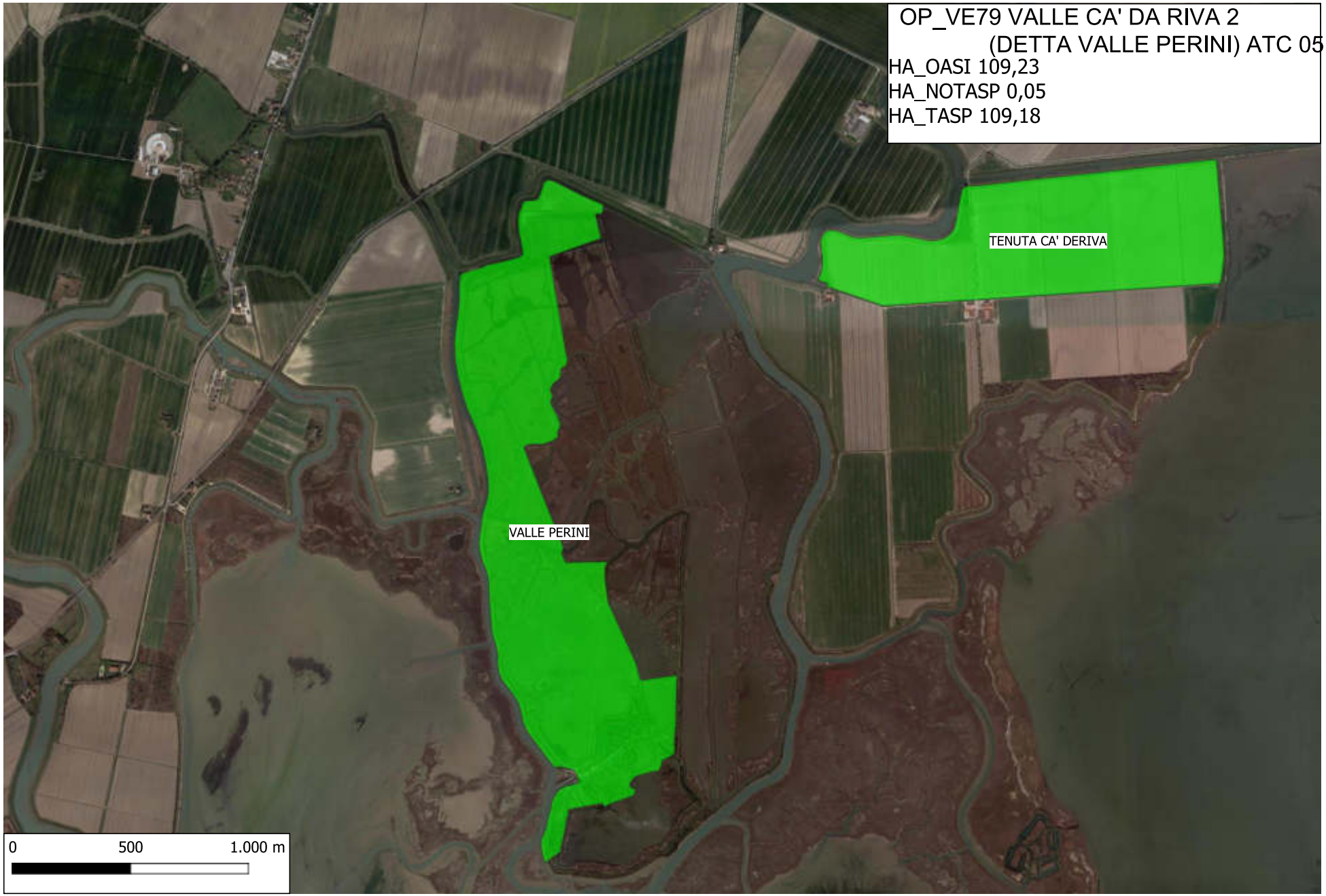
OP_VE79 VALLE CA' DA RIVA 2
(DETTA VALLE PERINI) ATC 05
HA_OASI 109,23
HA_NOTASP 0,05
HA_TASP 109,18
TENUTA CA' DERIVA
VALLE PERINI
0
500
1.000 m

OP_VE80 VALLE PIERIMPIE' ATC 05
HA_OASI 192,23
HA_NOTASP 0,77
HA_TASP 191,46
VALLE CORNIO-FIGHERI_1
VALLE PIERIMPIE'
LAGO DEA PEOCINA
0
500
1.000 m

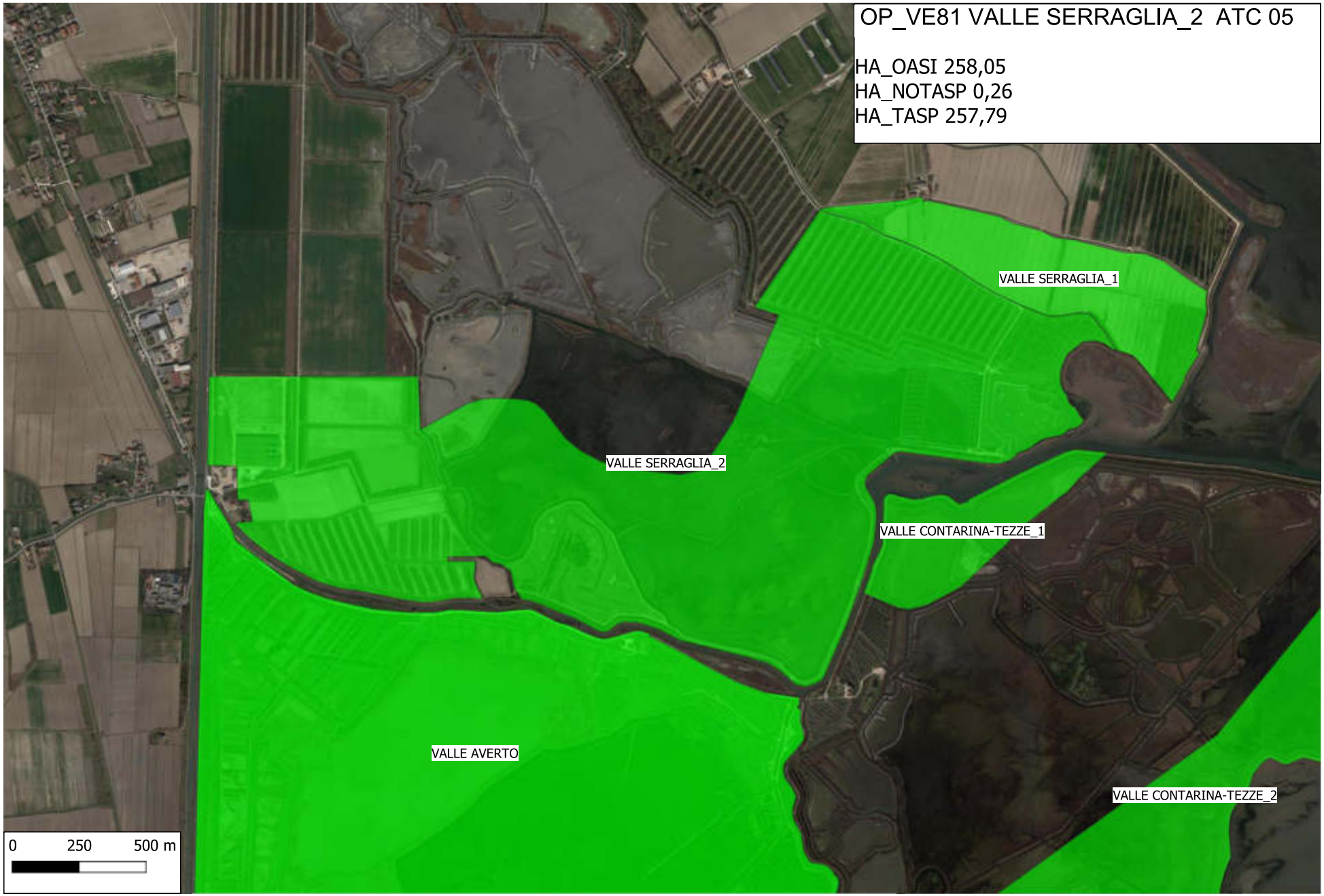
OP_VE81 VALLE SERRAGLIA_2 ATC 05
HA_OASI 258,05
HA_NOTASP 0,26
HA_TASP 257,79
VALLE SERRAGLIA_1
VALLE SERRAGLIA_2
VALLE CONTARINA-TEZZE_1
VALLE AVERTO
VALLE CONTARINA-TEZZE_2
0
250
500 m

OP_VE82 VALLE ZAPPA ATC 05
HA_OASI 154,46
HA_NOTASP 0,48
HA_TASP 153,98
VALLE CONTARINA-TEZZE_2
VALLE AVERTO
VALLE CORNIO-FIGHERI_2
VALLE ZAPPA
VALLE CORNIO-FIGHERI_1
0
250
500 m

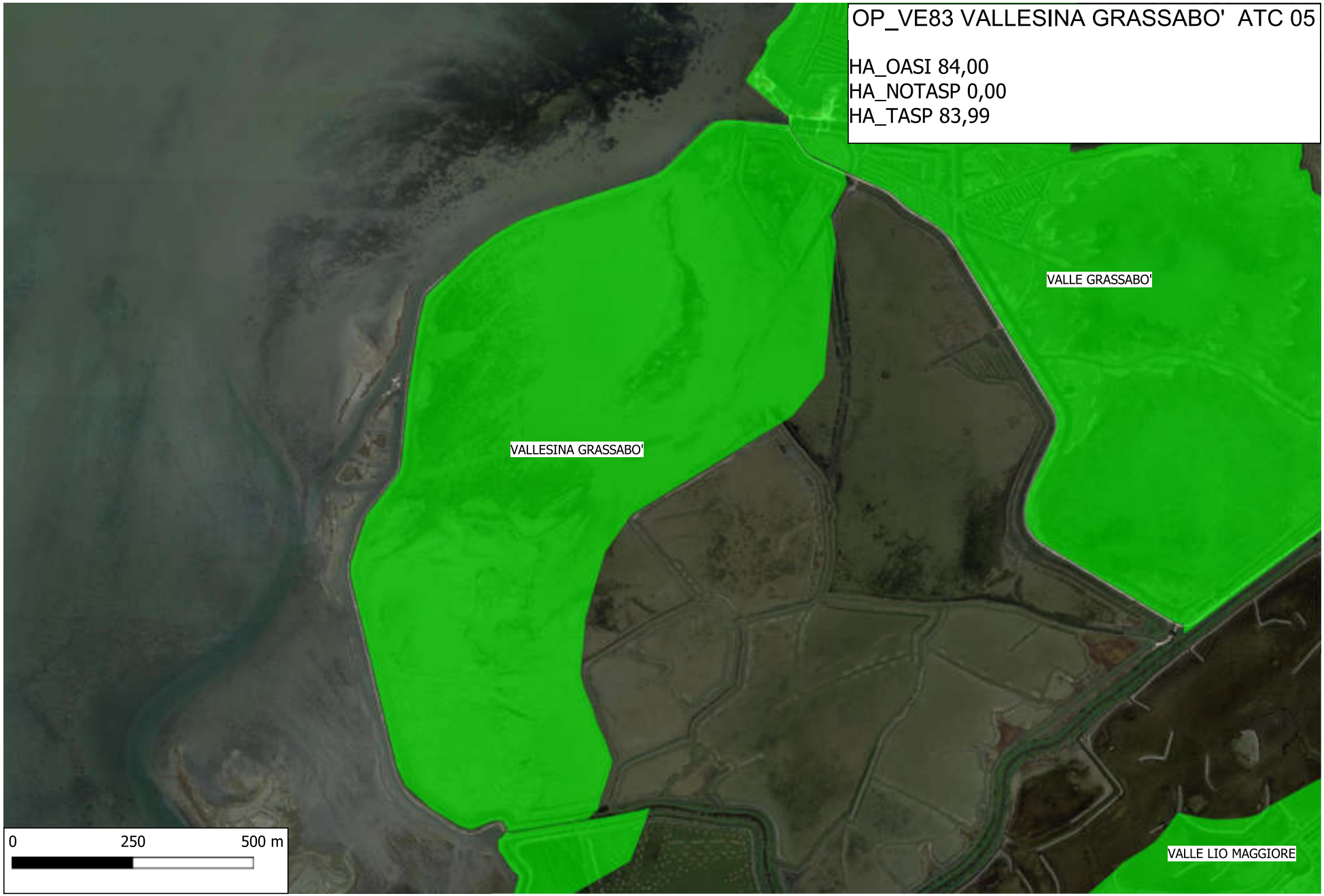
OP_VE83 VALLESINA GRASSABO' ATC 05
HA_OASI 84,00
HA_NOTASP 0,00
HA_TASP 83,99
VALLE GRASSABO'
VALLESINA GRASSABO'
VALLE LIO MAGGIORE
0
250
500 m

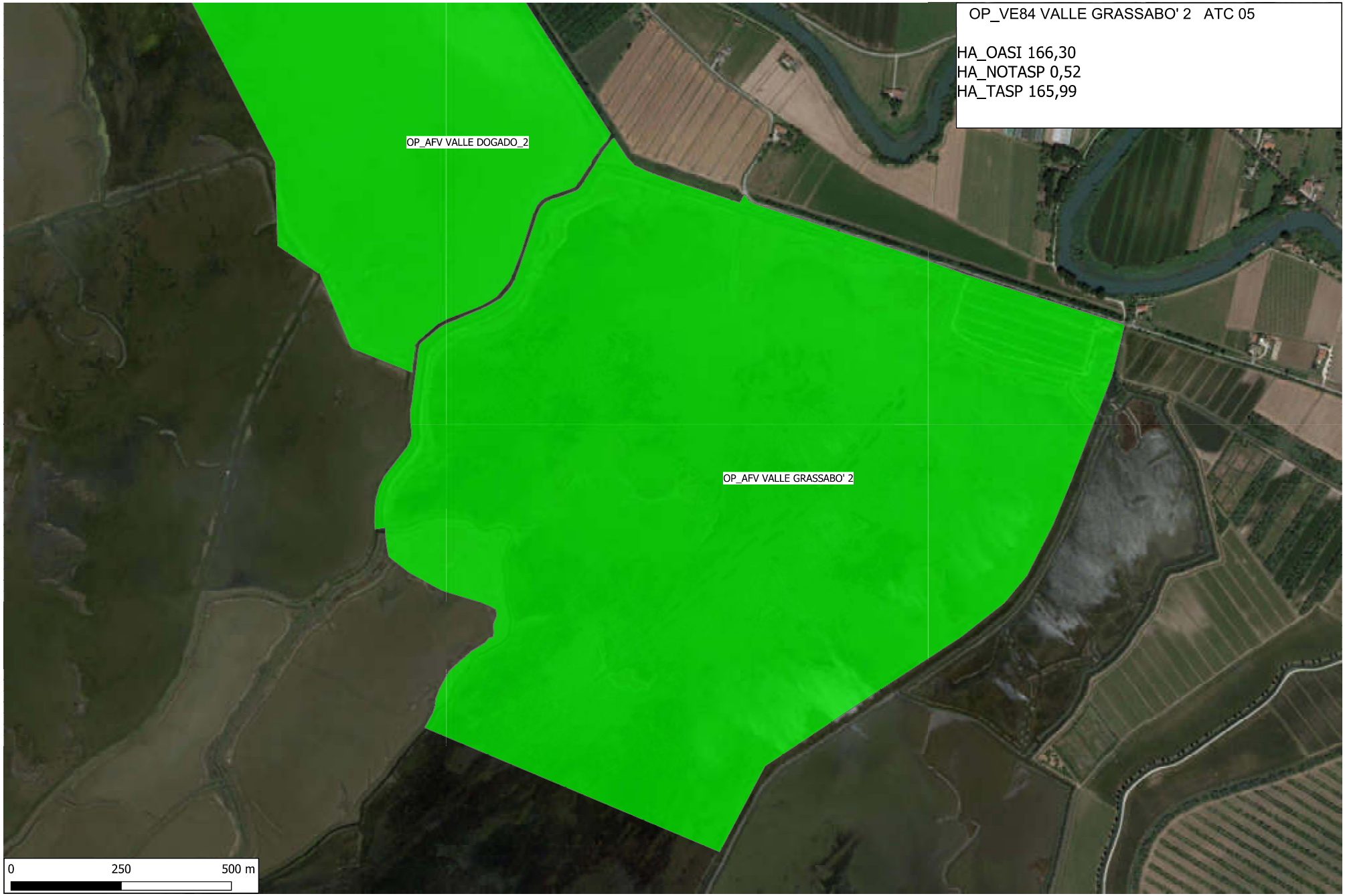
OP_VE84 VALLE GRASSABO' 2 ATC 05
HA_OASI 166,30
HA_NOTASP 0,52
HA_TASP 165,99
OP_AFV VALLE DOGADO_2
OP_AFV VALLE GRASSABO' 2
0
250
500 m

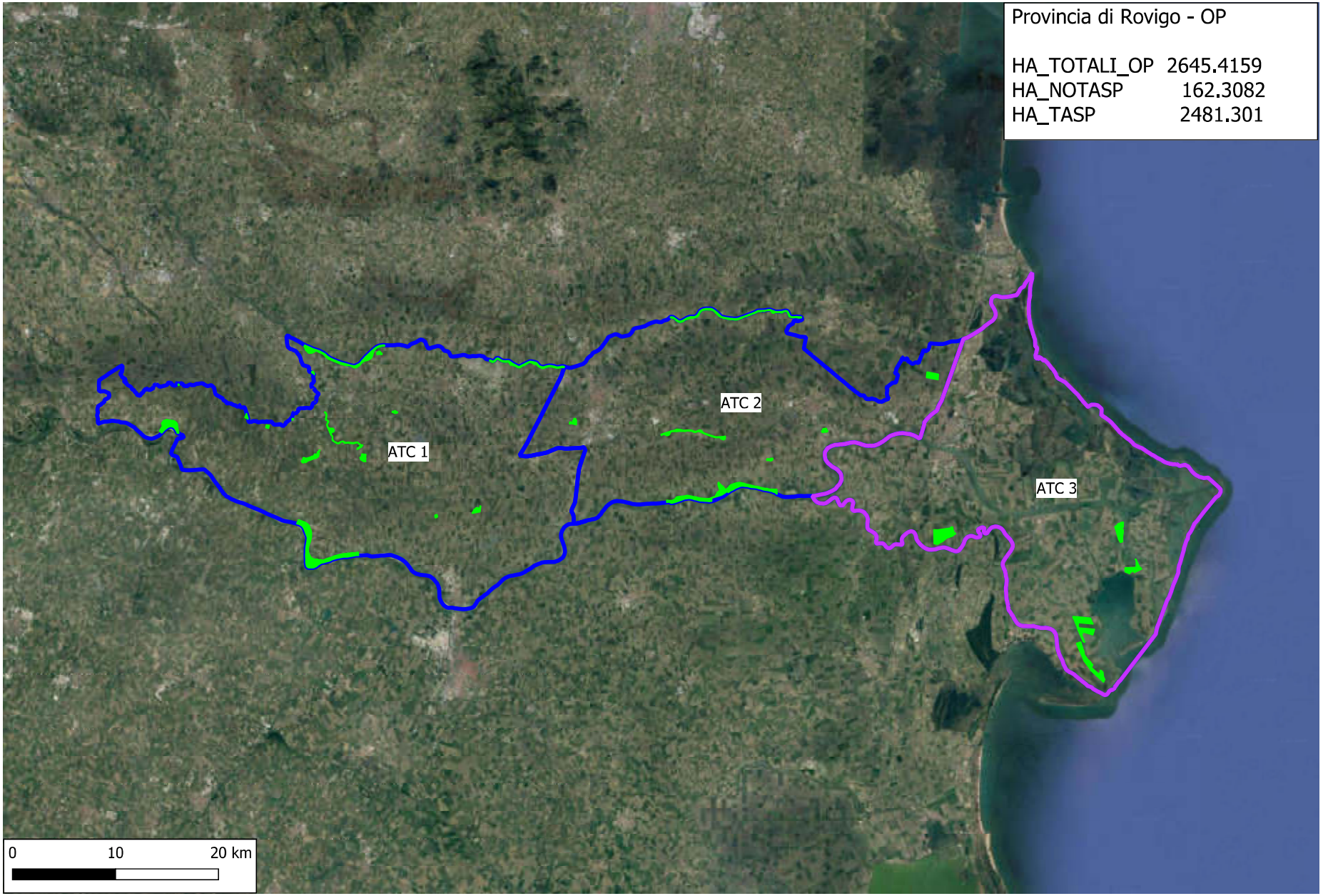
Provincia di Rovigo - OP
HA_TOTALI_OP 2645.4159
HA_NOTASP 162.3082
HA_TASP 2481.301
ATC 1
ATC 2
ATC 3
0
10
20 km

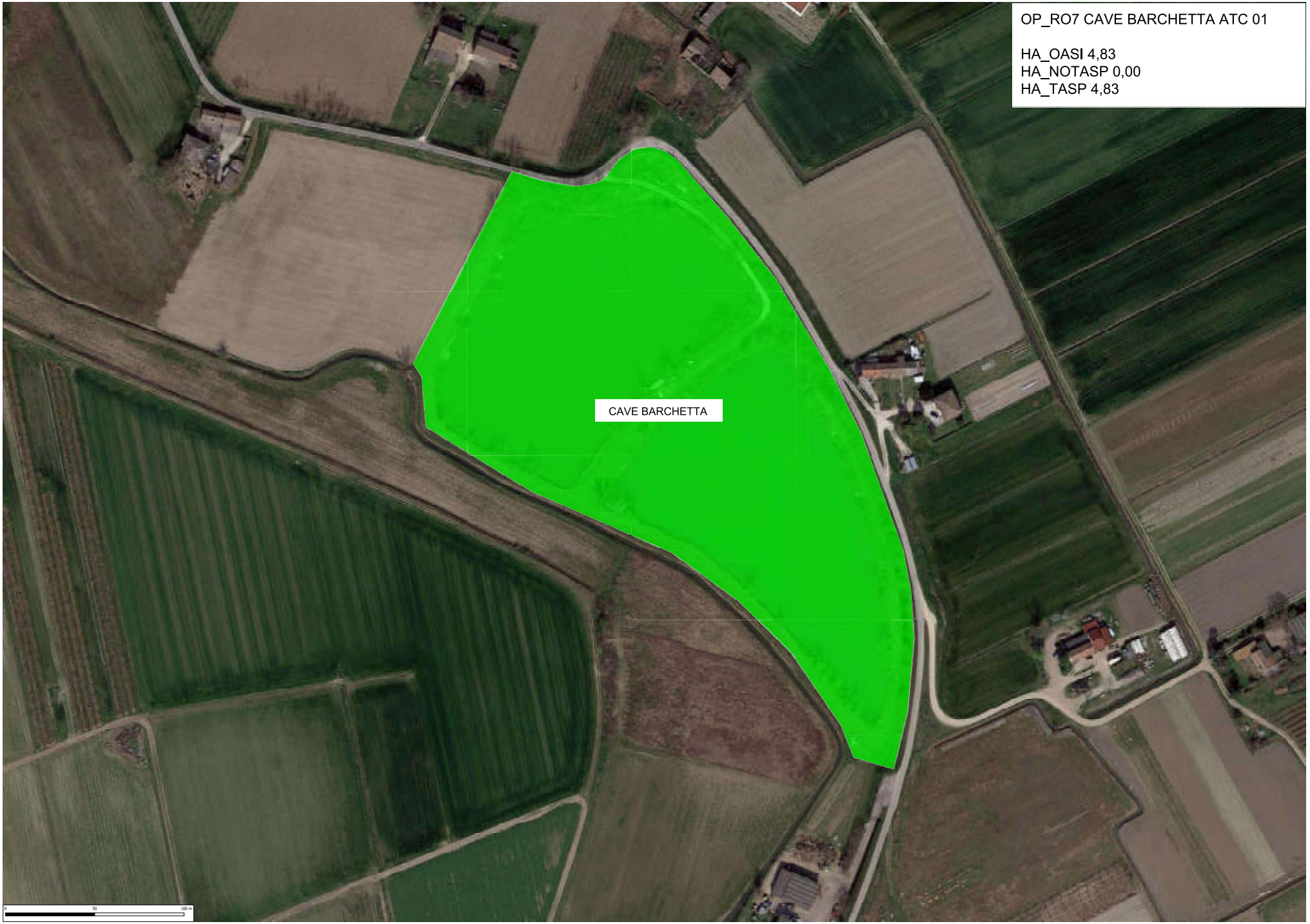
OP_RO7 CAVE BARCHETTA ATC 01
HA_OASI 4,83
HA_NOTASP 0,00
HA_TASP 4,83
CAVE BARCHETTA
0
50
100 m

OP_RO8 CAVE DANA' ATC 01
HA_OASI 8,94
HA_NOTASP 0,00
HA_TASP 8,94
CAVE DANA'
0
100
200 m

OP_RO9 CAVE DELLA FORNACE CAROTTA ATC 01
HA_OASI 30,29
HA_NOTASP 3,99
HA_TASP 26,30
CAVE DELLA FORNACE CAROTTA
0
100
200 m

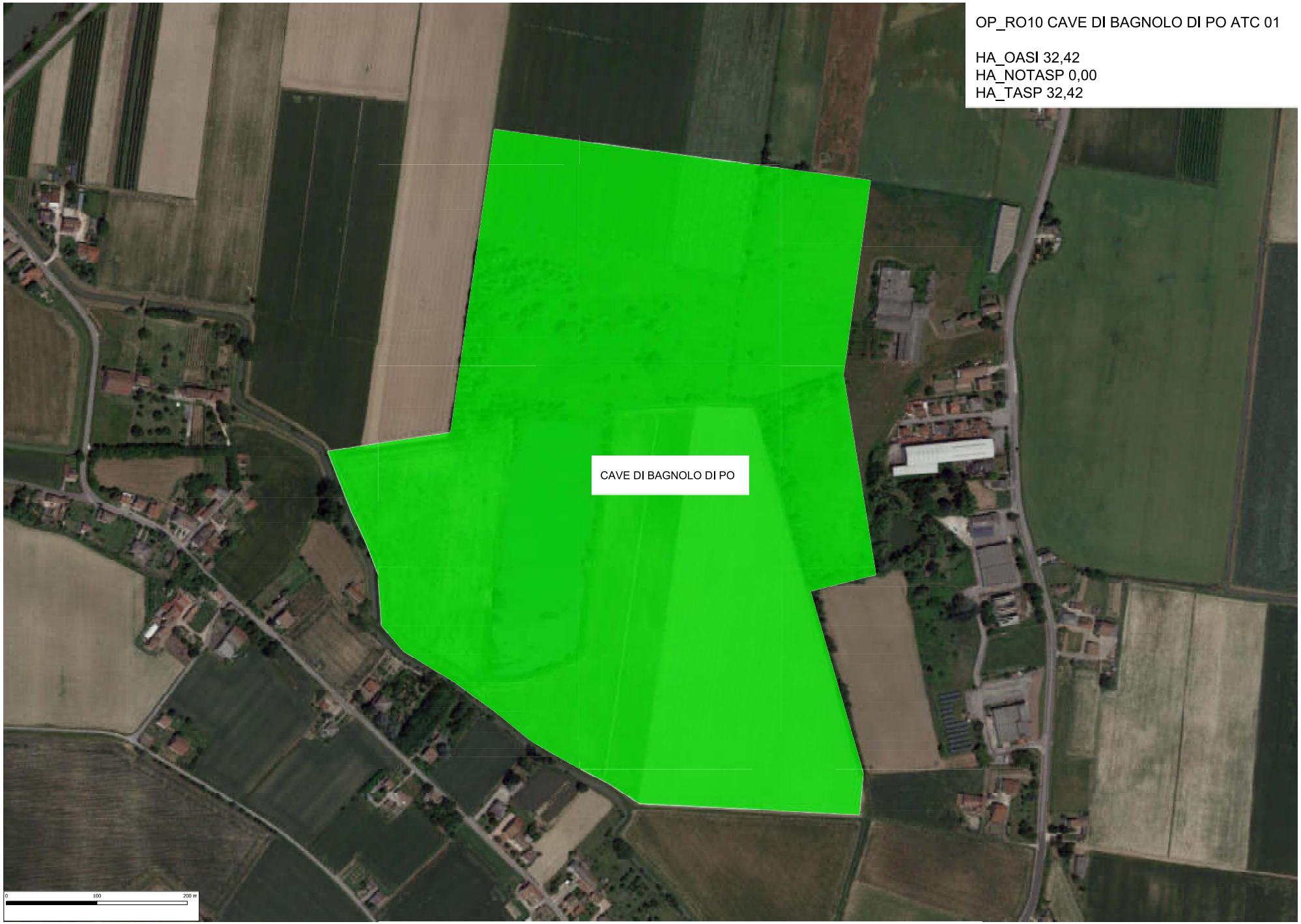
OP_RO10 CAVE DI BAGNOLO DI PO ATC 01
HA_OASI 32,42
HA_NOTASP 0,00
HA_TASP 32,42
CAVE DI BAGNOLO DI PO
0
100
200 m

OP_RO12 CAVE DI ZELO ATC 01
HA_OASI 2,05
HA_NOTASP 0,06
HA_TASP 1,99
CAVE DI ZELO
0
25
50 m

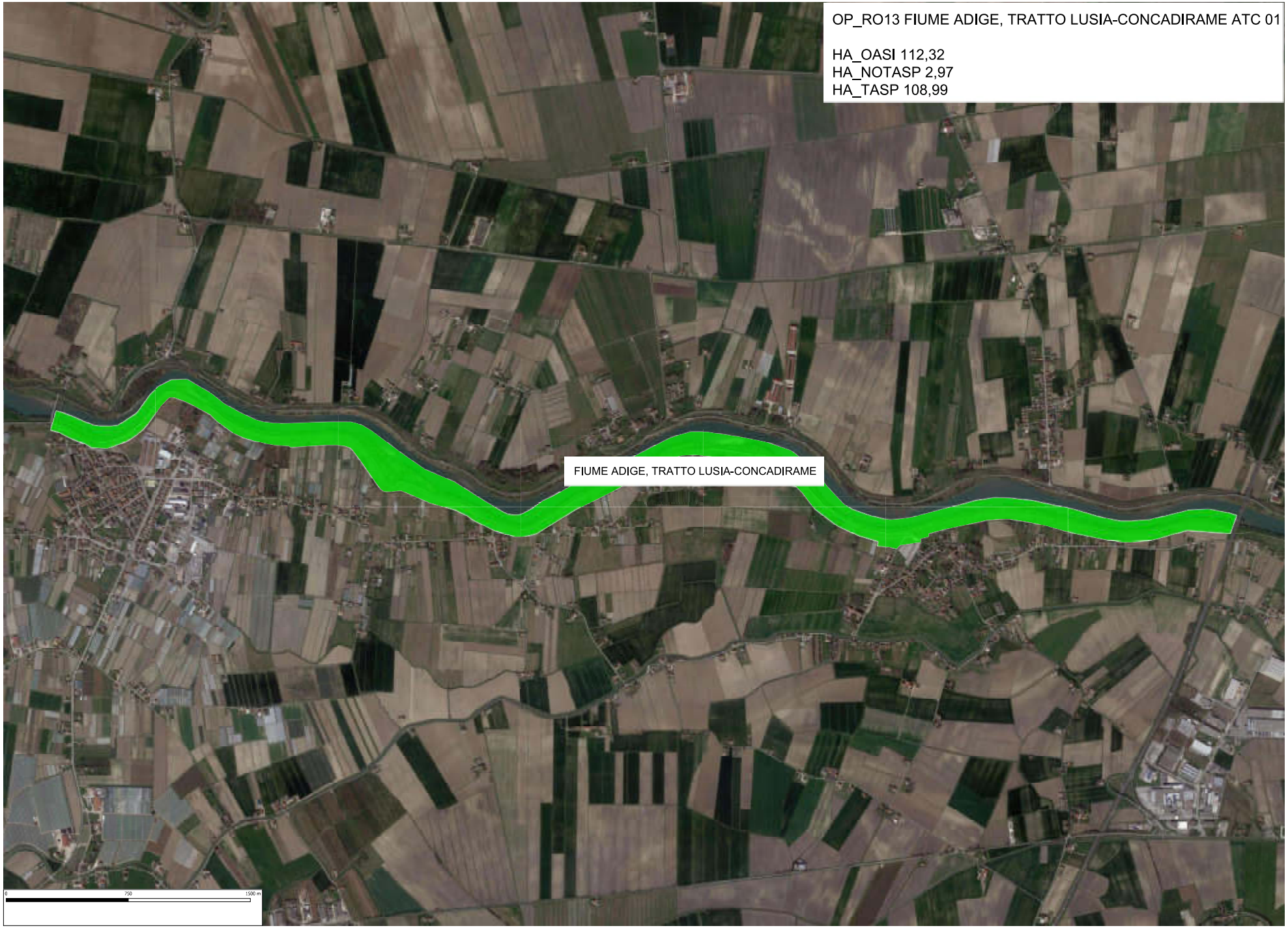
OP_RO13 FIUME ADIGE, TRATTO LUSIA-CONCADIRAME ATC 01
HA_OASI 112,32
HA_NOTASP 2,97
HA_TASP 108,99
FIUME ADIGE, TRATTO LUSIA-CONCADIRAME
0
750
1500 m

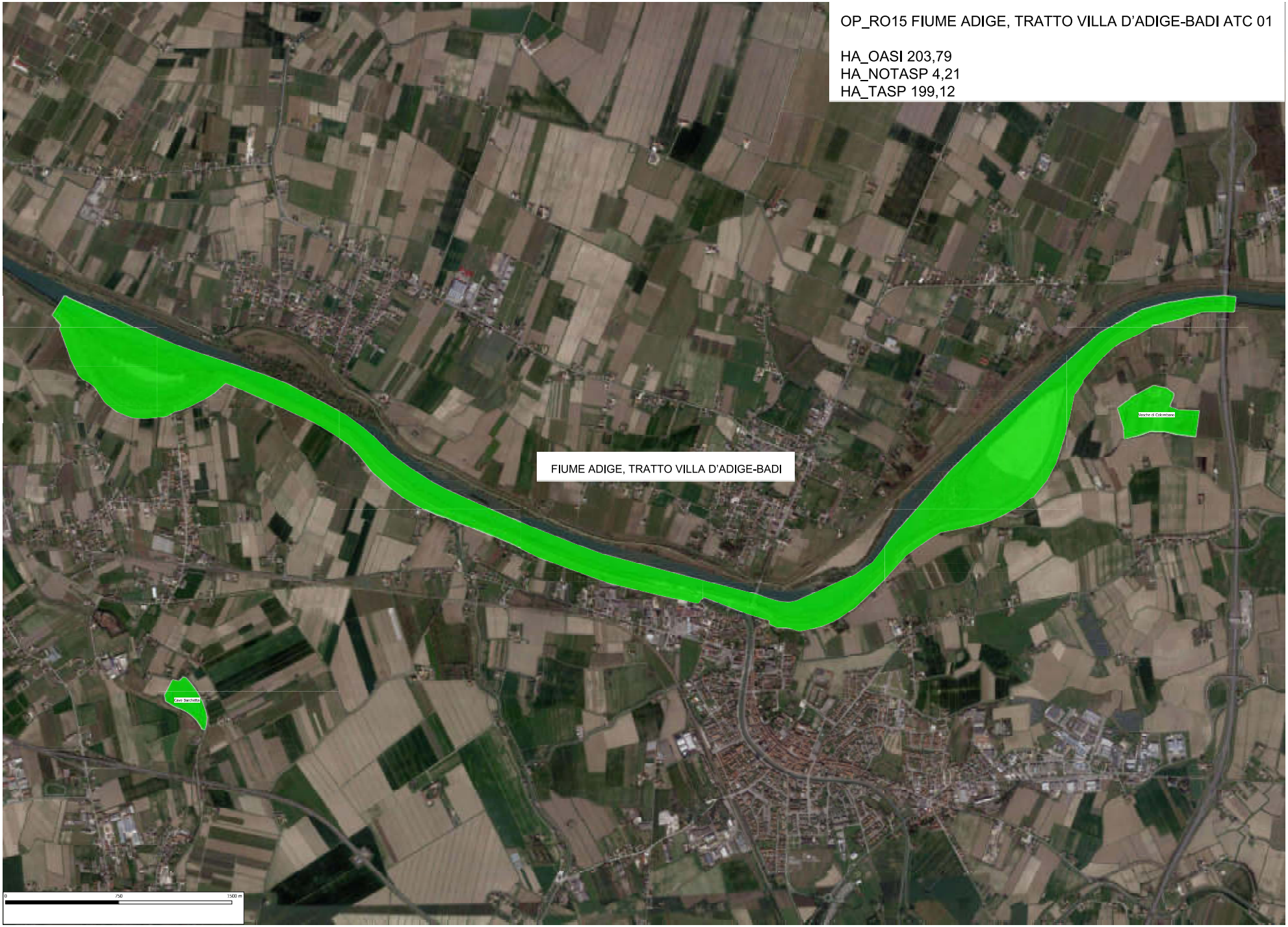
OP_RO15 FIUME ADIGE, TRATTO VILLA D'ADIGE-BADI ATC 01
HA_OASI 203,79
HA_NOTASP 4,21
HA_TASP 199,12
FIUME ADIGE, TRATTO VILLA D'ADIGE-BADI
Vasche di Colombara
Cave Barchetta
0
750
1500 m

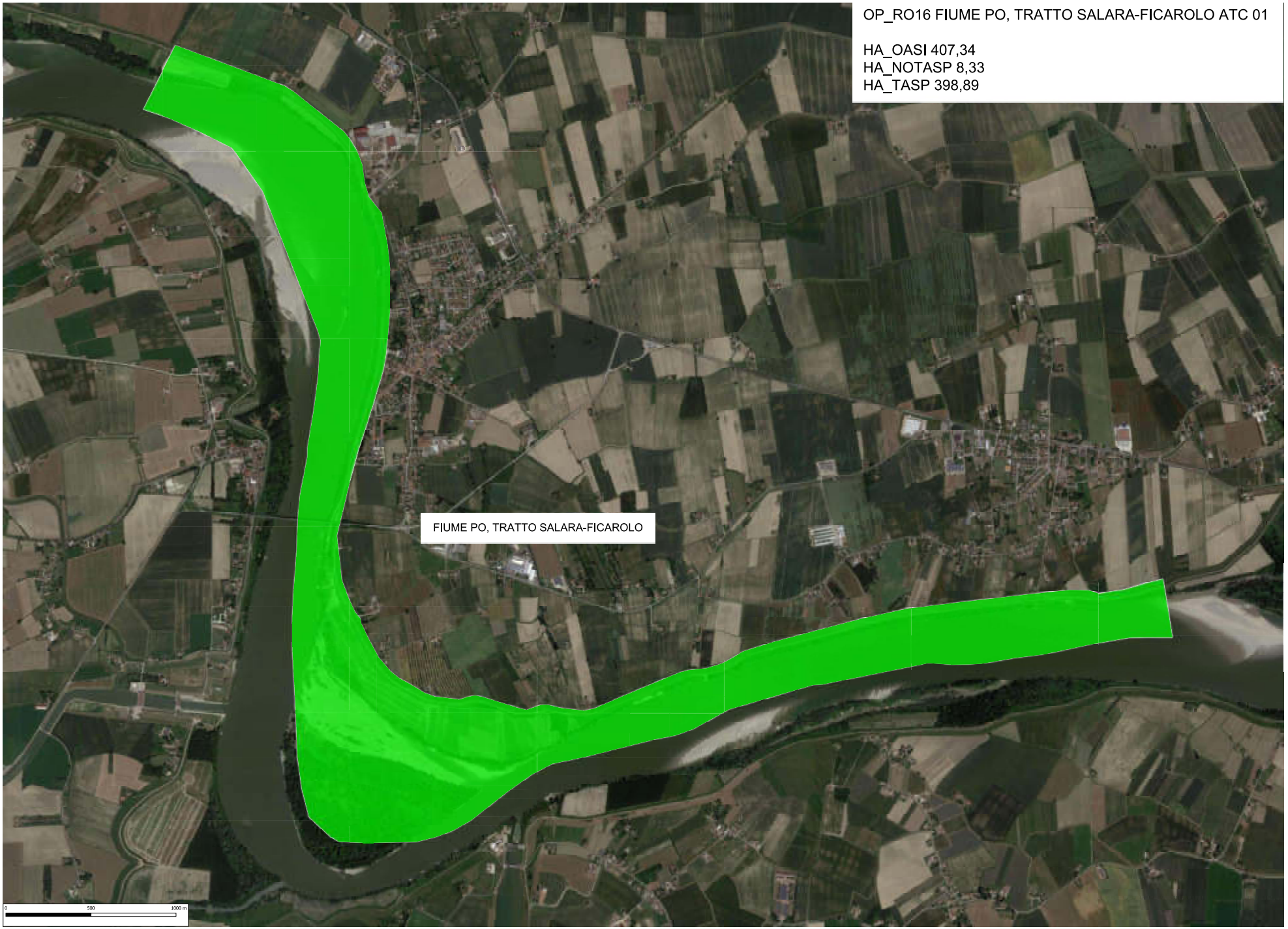
OP_RO16 FIUME PO, TRATTO SALARA-FICAROLO ATC 01
HA_OASI 407,34
HA_NOTASP 8,33
HA_TASP 398,89
FIUME PO, TRATTO SALARA-FICAROLO
0
500
1000 m

OP_RO17 GOLENA DI BERGANTINO ATC 01

HA_OASI 135,71
HA_NOTASP 3,14
HA_TASP 132,41

OP_RO18 GORGHI DI TRECENTA ATC 01

HA_OASI 64,95
HA_NOTASP 6,70
HA_TASP 58,25

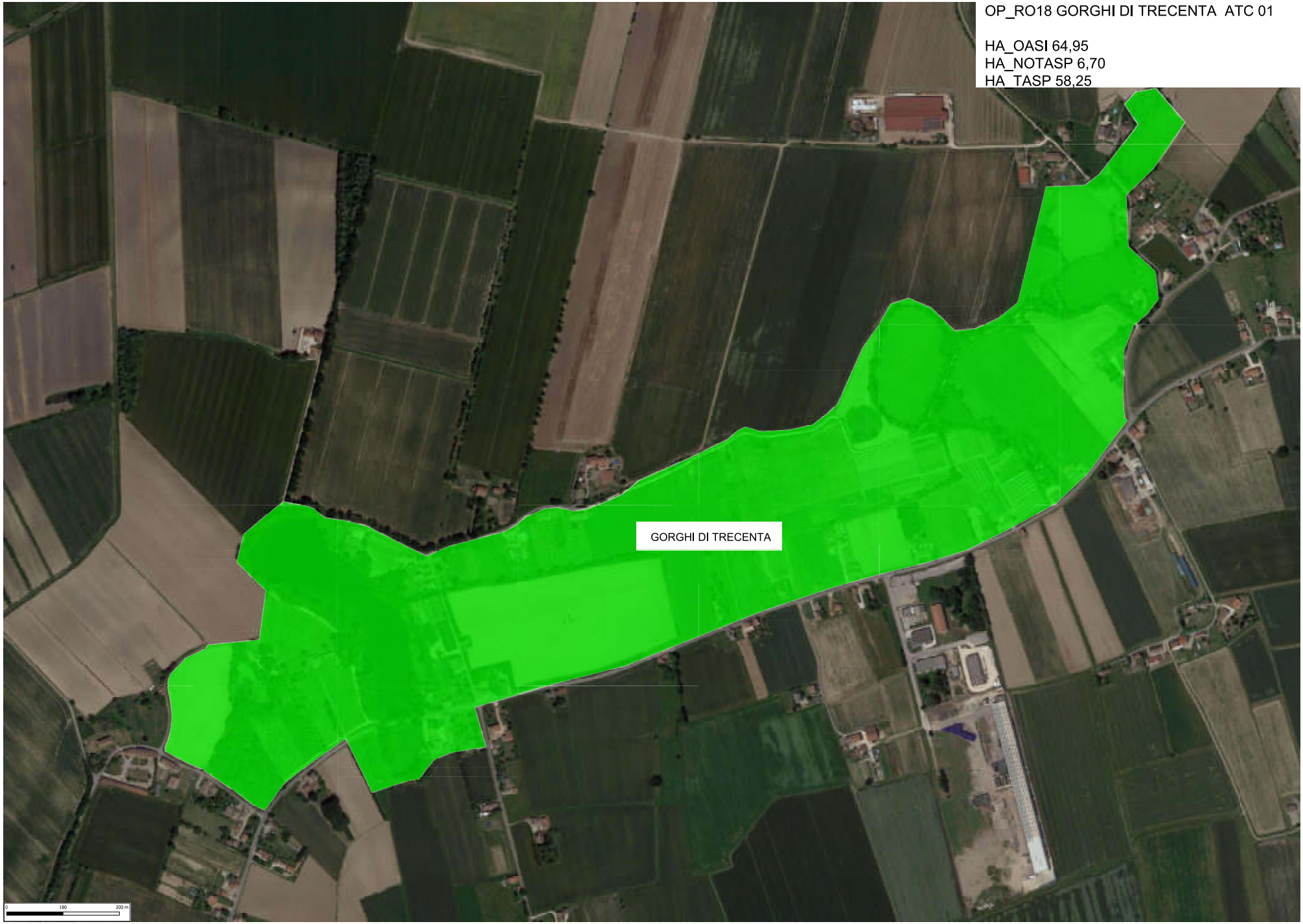

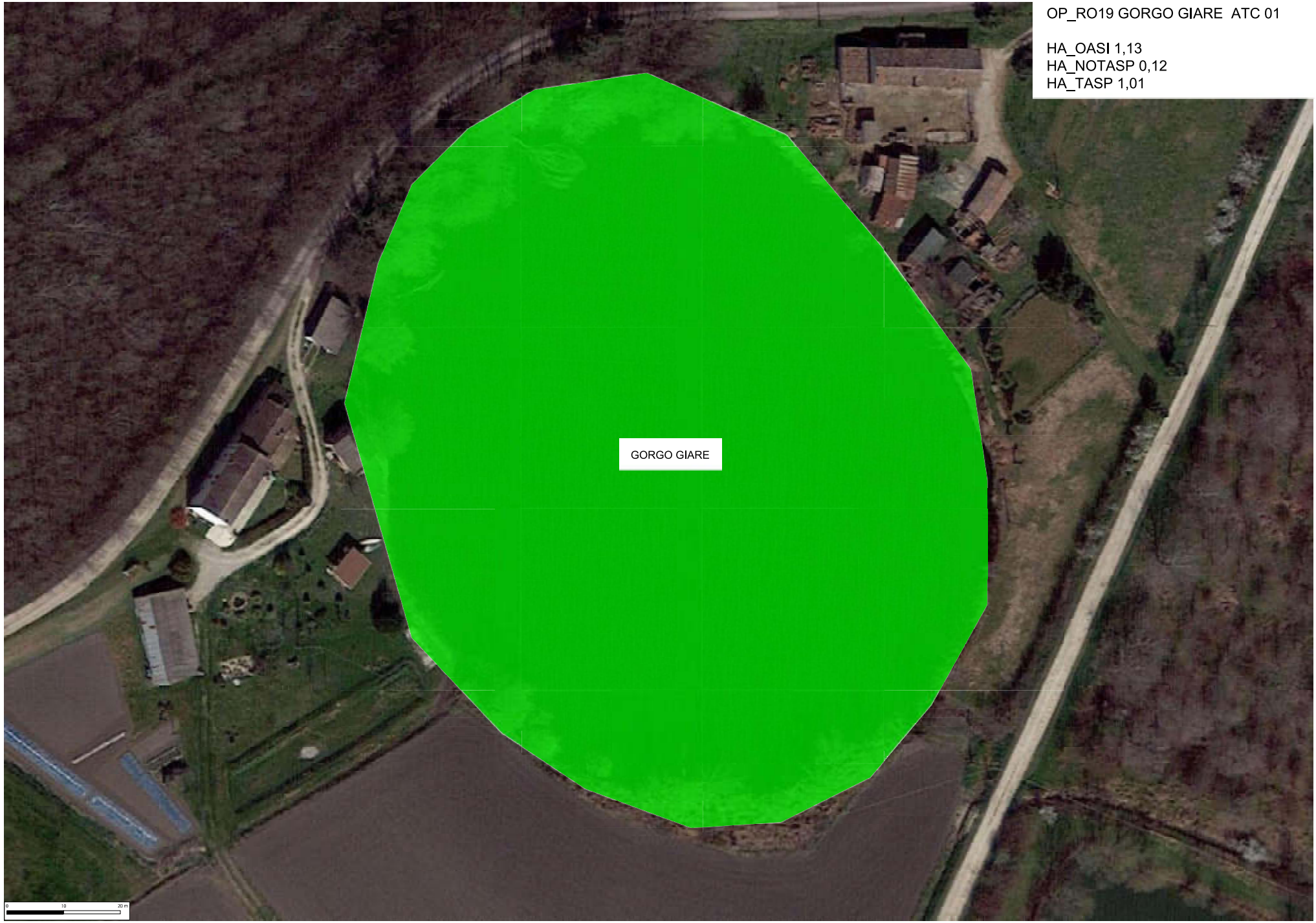
OP_RO19 GORGO GIARE ATC 01
HA_OASI 1,13
HA_NOTASP 0,12
HA_TASP 1,01
GORGO GIARE
0
10
20 m

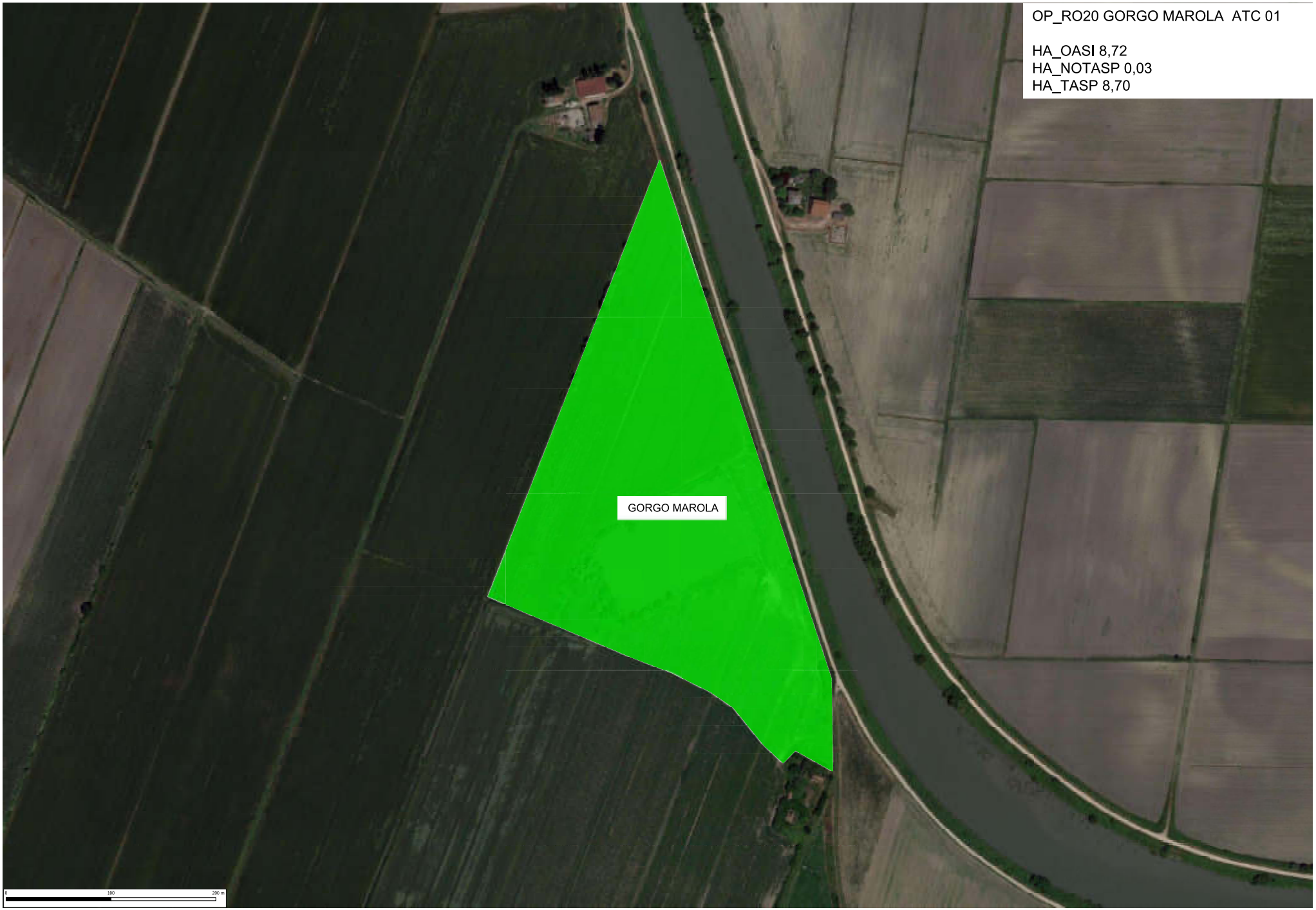
OP_RO20 GORGO MAROLA ATC 01
HA_OASI 8,72
HA_NOTASP 0,03
HA_TASP 8,70
GORGO MAROLA
0
100
200 m

OP_RO21 LA BUORA ATC 01
HA_OASI 10,03
HA_NOTASP 7,18
HA_TASP 2,86
LA BUORA
0
100
200 m

OP_RO22 LE GORGHE ATC 01
HA_OASI 6,42
HA_NOTASP 0,33
HA_TASP 6,09
LE GORGHE
0
50
100 m

OP_RO23 PARCO DI VALLALTA E DELLA FOSSA MAESTRA ATC 01

HA_OASI 77,17
HA_NOTASP 6,52
HA_TASP 70,65

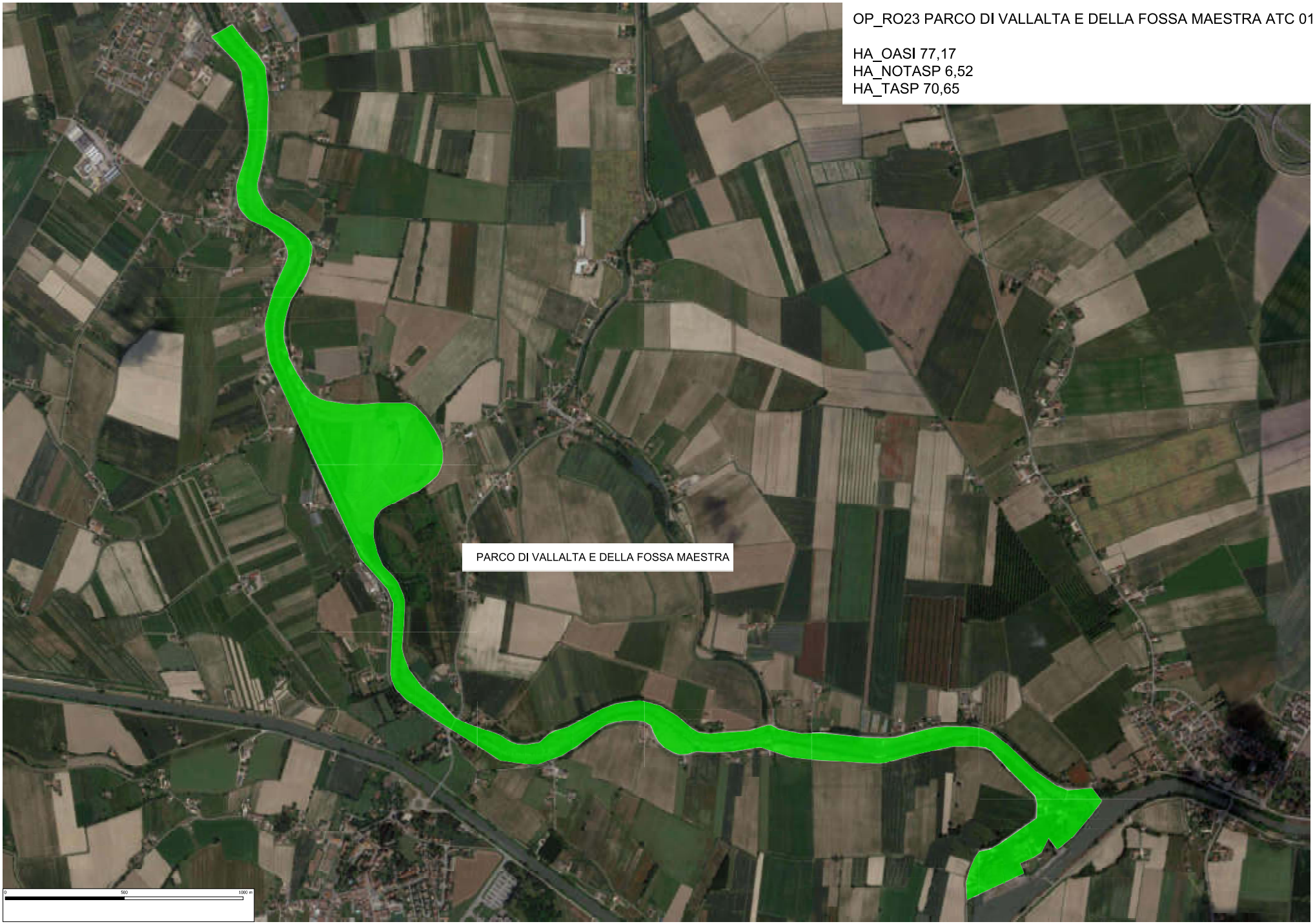

OP_RO27 VASCHE DI COLOMBANO ATC 01
HA_OASI 12,37
HA_NOTASP 1,45
HA_TASP 10,92
VASCHE DI COLOMBANO
0
75
150 m

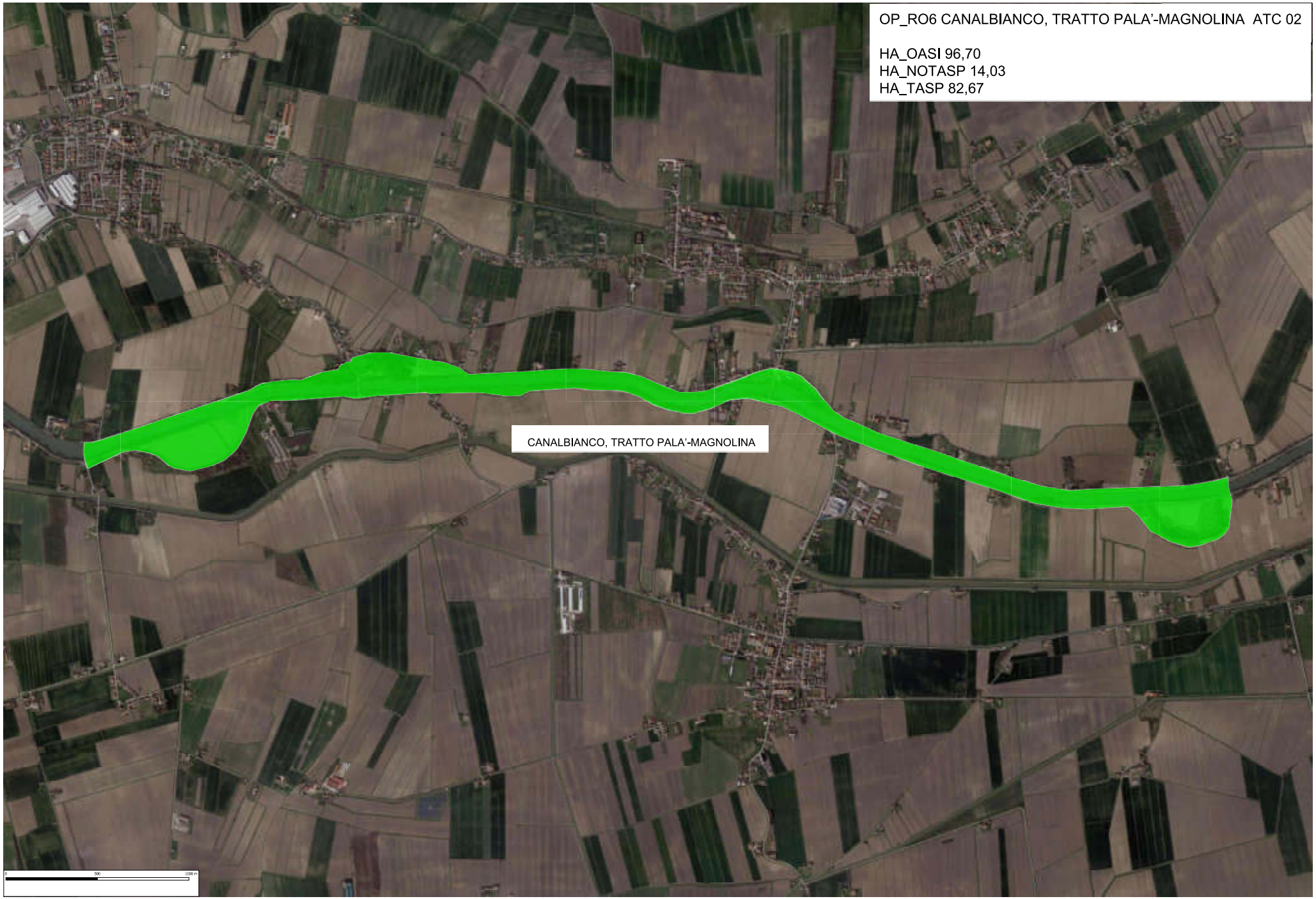
OP_RO6 CANALBIANCO, TRATTO PALA'-MAGNOLINA ATC 02
HA_OASI 96,70
HA_NOTASP 14,03
HA_TASP 82,67
CANALBIANCO, TRATTO PALA'-MAGNOLINA

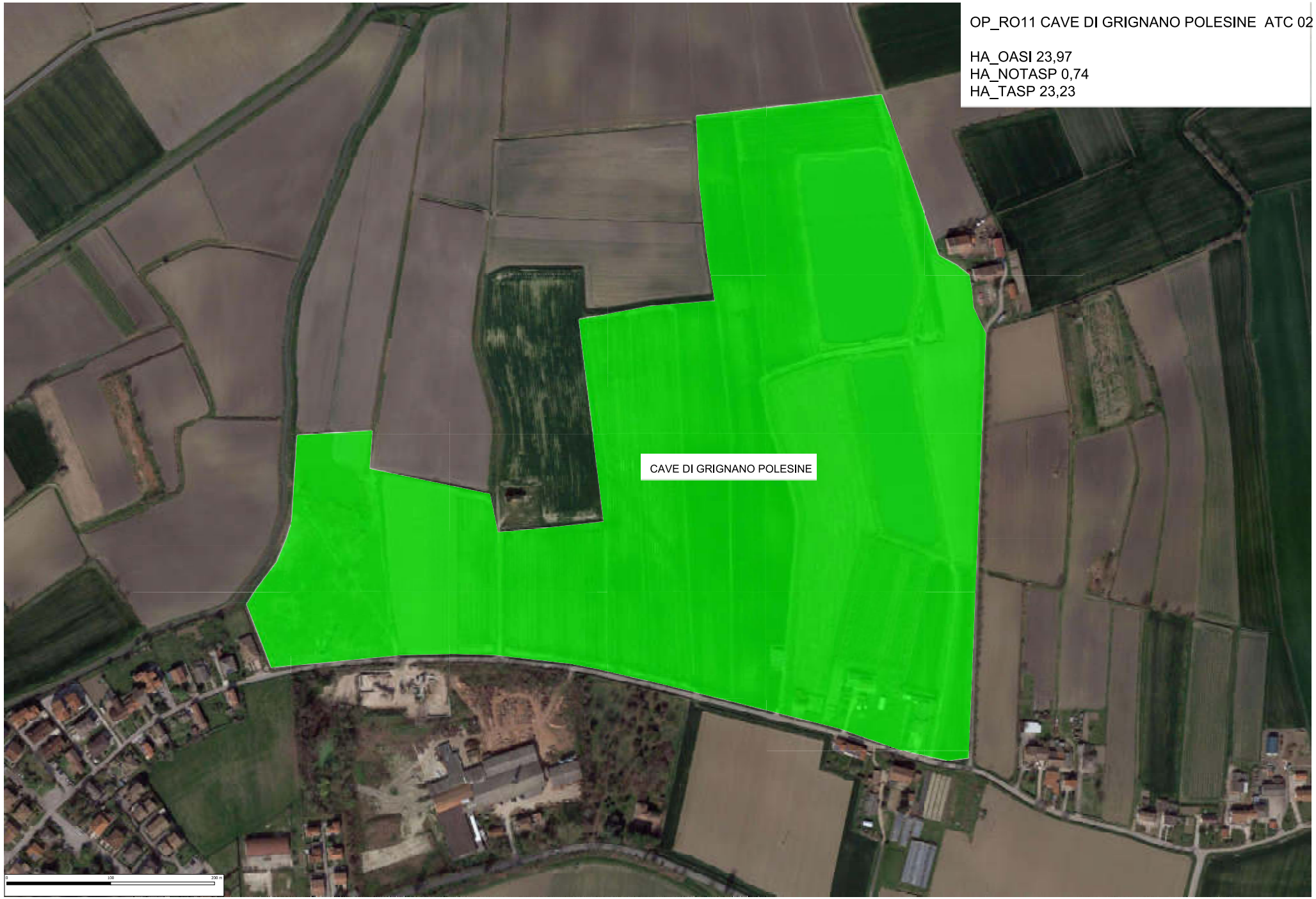
OP_RO11 CAVE DI GRIGNANO POLESINE ATC 02
HA_OASI 23,97
HA_NOTASP 0,74
HA_TASP 23,23
CAVE DI GRIGNANO POLESINE
0
100
200 m

OP_RO14 FIUME ADIGE, TRATTO S.MARTINO DI VENEZZE ATC 02

HA_OASI 175,55
HA_NOTASP 7,71
HA_TASP 167,80

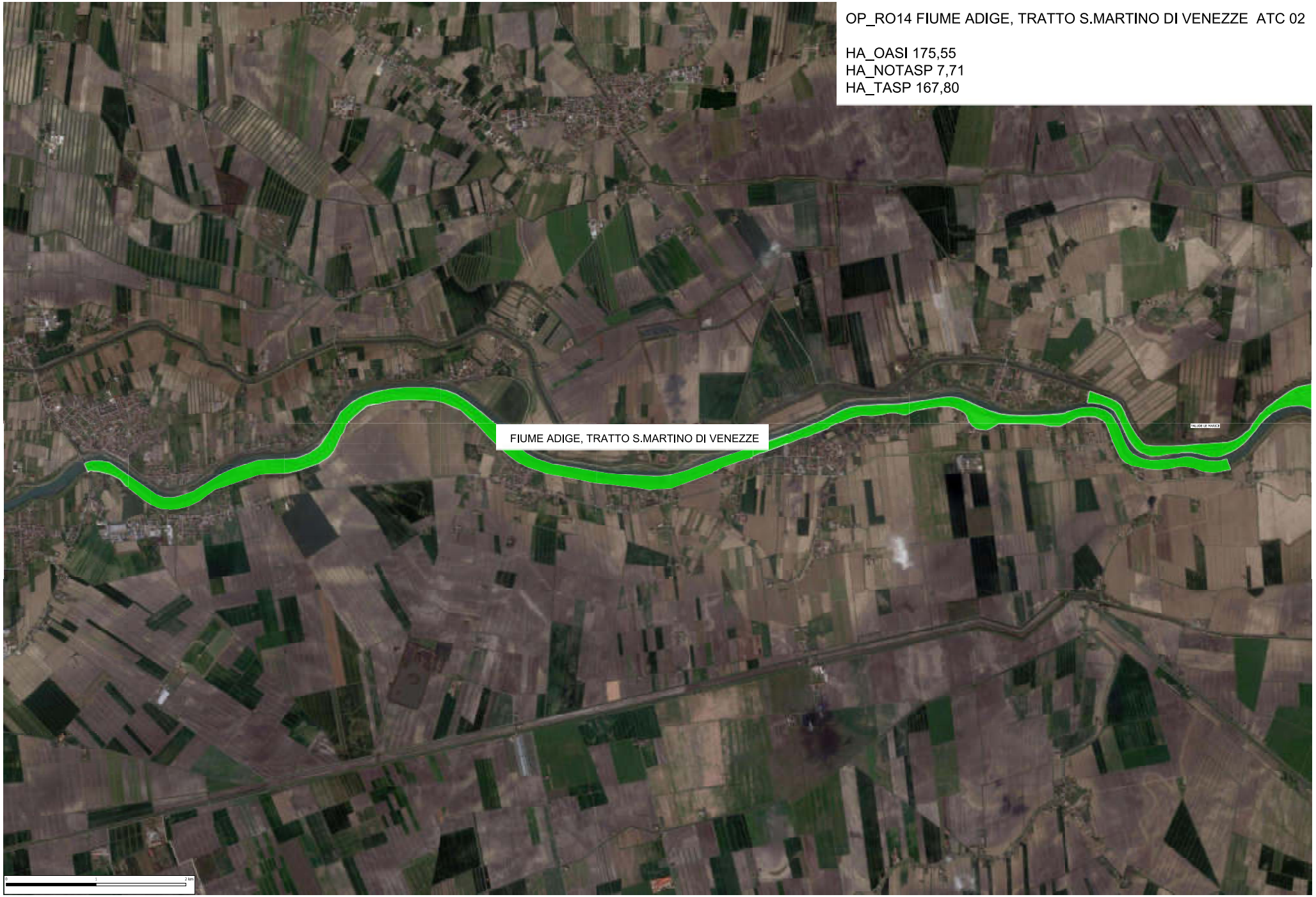

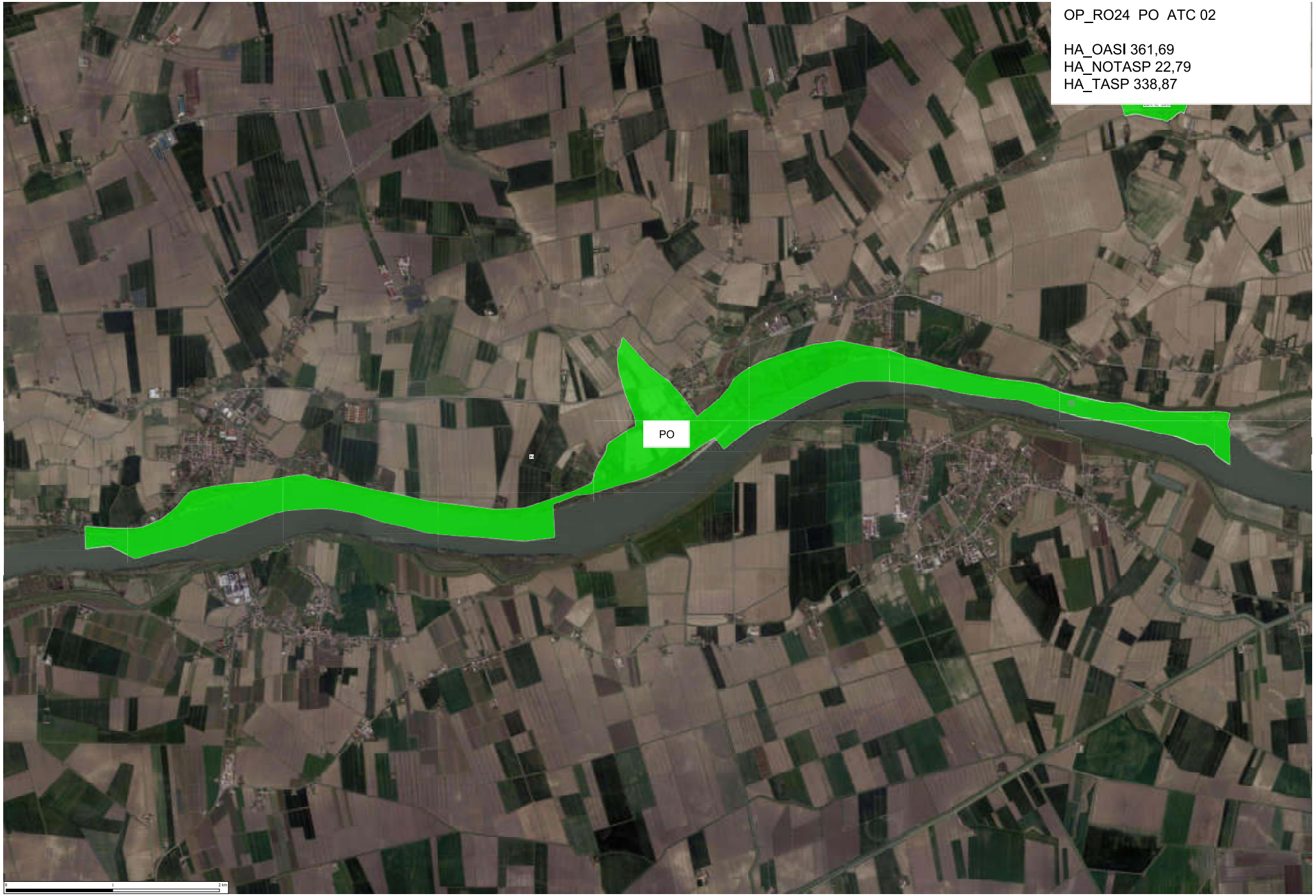
OP_RO24 PO ATC 02
HA_OASI 361,69
HA_NOTASP 22,79
HA_TASP 338,87
PO

OP_RO25 VALLONA DI LOREO ATC 02
HA_OASI 63,53
HA_NOTASP 0,03
HA_TASP 63,57
VALLONA DI LOREO
0
500
1000 m

OP_RO26 VASCHE DI BOTTRIGHE ATC 02

HA_OASI 17,43
HA_NOTASP 0,02
HA_TASP 17,41

OP_RO28 VASCHE LOC. ISOLELLA ATC 02
HA_OASI 12,85
HA_NOTASP 0,58
HA_TASP 12,27
VASCHE LOC. ISOLELLA

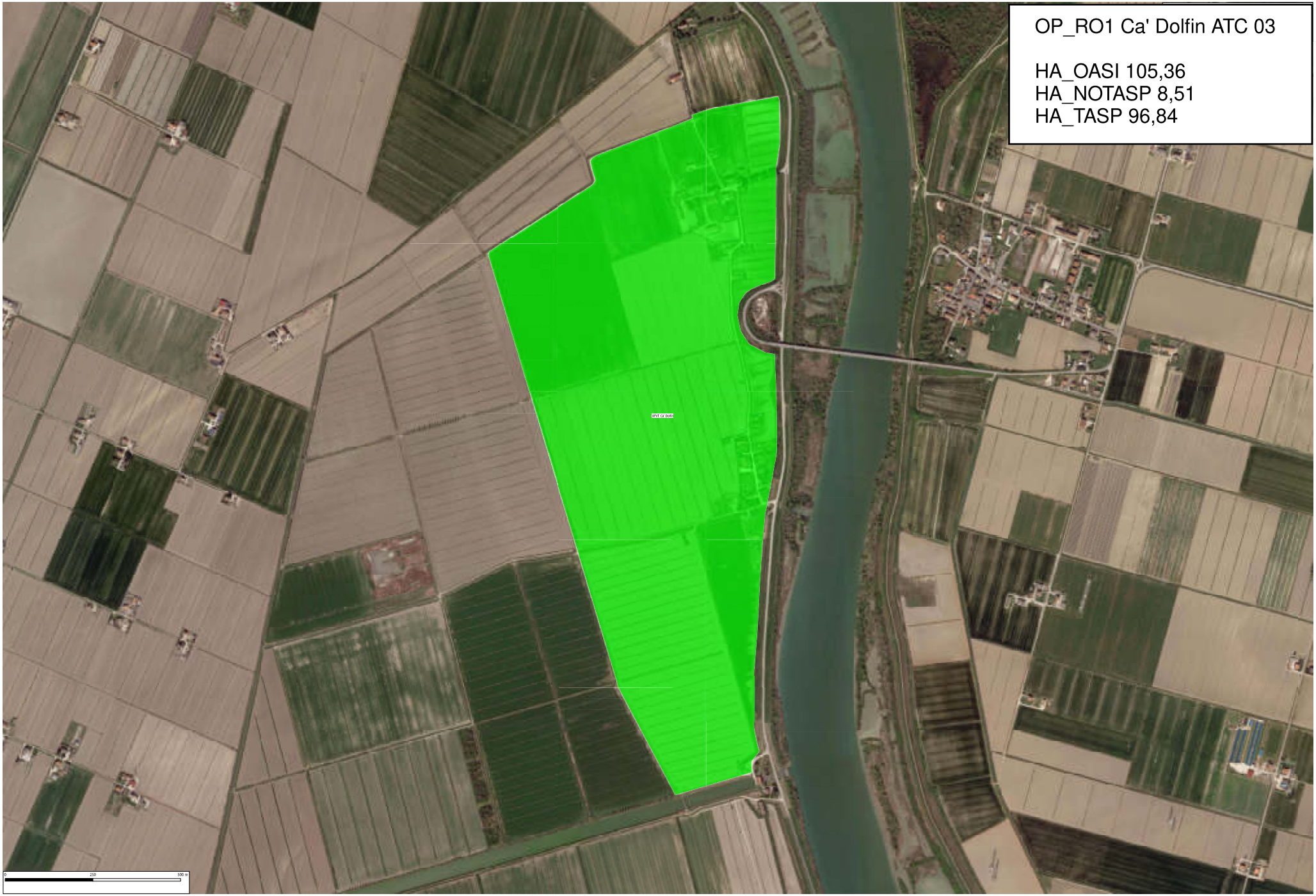
OP_RO1 Ca' Dolfin ATC 03
HA_OASI 105,36
HA_NOTASP 8,51
HA_TASP 96,84
0
250
500 m

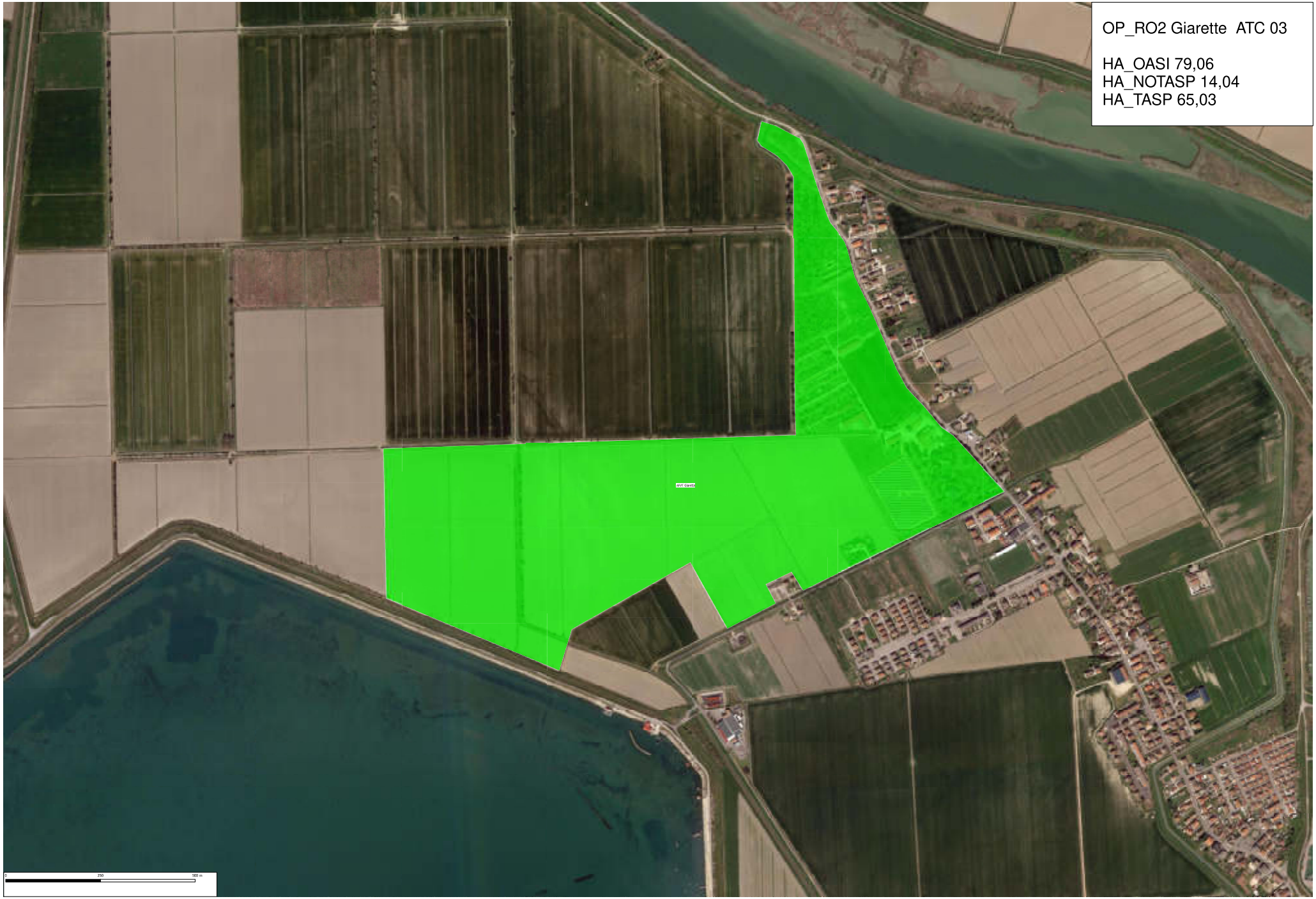
OP_RO2 Giarette ATC 03
HA_OASI 79,06
HA_NOTASP 14,04
HA_TASP 65,03
0
250
500 m

OP_RO3 Gorino Mare - Sullam ATC 03
HA_OASI 175,91
HA_NOTASP 13,95
HA_TASP 161,96

OP_RO4 Ivica ATC 03
HA_OASI 196,35
HA_NOTASP 5,14
HA_TASP 191,21

OP_RO5 AFVT SILVANA FLORIDA TRAPELLONIA ATC 03

HA_OASI 218,53
HA_NOTASP 18,06
HA_TASP 200,47

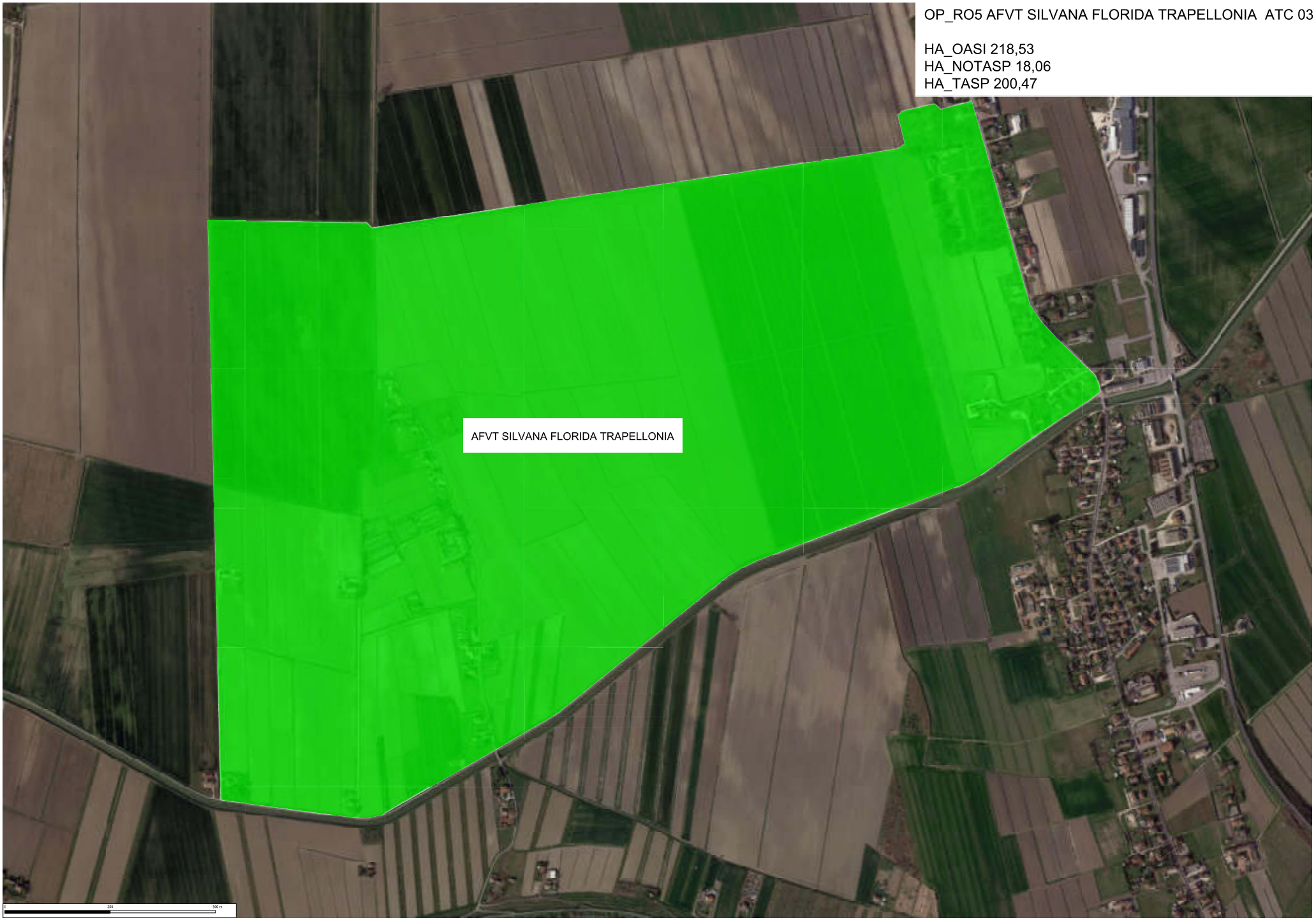

INDICE GENERALE

Provincia	Istituto	Codice	Denominazione	Pagina
VOLUME 1				
BELLUNO Quadro d'unione				**4**
	CA BL03	OP_BL1	ALLEGHE 1	5
		OP_BL23	OP MONTE PELSA 1	6
	CA BL04	OP_BL16	LAGO DI CORLO	7
	CA BL05	OP_BL17	LAGO DI MISURINA	8
	CA BL07	OP_BL21	LAGO DI VODO 1	9
	CA BL08	OP_BL11	LAGO DI CADORE 1	10
	CA BL11	OP_BL24	OP MONTE PELSA 1	11
	CA BL12	OP_BL9	LAGO DI BUSCHE 1	12
	CA BL19	OP_BL12	LAGO DI CADORE 2	13
	CA BL21	OP_BL18	LAGO DI SANTA CROCE 1	14
	CA BL22	OP_BL31	TORBIERA DI LIPOI	15
	CA BL27	OP_BL7	LAGHETTO SEINAIGA E PONTE SERRA 1	16
	CA BL28	OP_BL4	LAGHETTI DELLA RIMONTA 1	17
		OP_BL10	LAGO DI BUSCHE 2	18
	CA BL30	OP_BL28	OP VALPAROLA	19
	CA BL32	OP_BL13	LAGO DI CADORE 3	20
	CA BL33	OP_BL14	LAGO DI CADORE 4	21
	CA BL34	OP_BL5	LAGHETTI DELLA RIMONTA 2	22
	CA BL39	OP_BL15	LAGO DI CADORE 5	23
	CA BL41	OP_BL19	LAGO DI SANTA CROCE 2	24
	CA BL44	OP_BL2	ALLEGHE 2	25
	CA BL46	OP_BL29	OP DELLE MAGNIFICHE REGOLE DI COSTA E S. NICOLO' DI COMELICO	26
	CA BL48	OP_BL25	OP MONTE PELSA 1	27
	CA BL50	OP_BL6	LAGHETTI DELLA RIMONTA 3	28
	CA BL54	OP_BL30	SOLAROLI	29
	CA BL55	OP_BL20	LAGO DI VEDANA	30
	CA BL57	OP_BL8	LAGHETTO SEINAIGA E PONTE SERRA 2	31
	CA BL58	OP_BL26	OP MONTE PELSA 1	32
		OP_BL27	OP MONTE PELSA 2	33
	CA BL65	OP_BL3	COSTA CIAURINA	34
		OP_BL22	LAGO DI VODO 2	35
TREVISO Quadro d'unione				**36**
	ATC TV05	OP_TV3	BOSCO DEGLI ONTANI	37
		OP_TV6	BOSCO GALILEO	38
		OP_TV7	CARBONERA	39
		OP_TV16	FONTANE BIANCHE L.	40
		OP_TV24	OSSARIO	41
		OP_TV25	PESCHIERA	42
	ATC TV07	OP_TV14	EMILIO	43
		OP_TV15	FELICE	44
	ATC TV08	OP_TV1	BOSCO BASALGHELLE	45
		OP_TV4	BOSCO DI GAIARINE	46
	ATC TV09	OP_TV2	BOSCO CAVALIER	47
		OP_TV5	BOSCO DI OLME'	48
	CA TV03	OP_TV42	OP VALGRANDE 1	49
		OP_TV43	OP VALGRANDE 2	50
	CA TV08	OP_TV23	MOSTACCIN	51
	CA TV11	OP_TV10	CORPON	52
		OP_TV13	DON BOSCO	53
	CA TV17	OP_TV18	GARZAIA 1	54
	CA TV19	OP_TV19	GARZAIA 2	55
	CA TV21	OP_TV46	OP ALTO PIAVE 3	56
	CA TV22	OP_TV44	OP ALTO PIAVE 1	57
		OP_TV45	OP ALTO PIAVE 2	58
	CA TV25	OP_TV17	FONTANE BIANCHE S.	59
	CA TV27	OP_TV8	CASTELBRANDO 1	60
	CA TV28	OP_TV9	CASTELBRANDO 2	61
		OP_TV27	SAN BOLDO	62
	CA TV29	OP_TV20	LAGHI DI REVINE 1	63
	CA TV30	OP_TV21	LAGHI DI REVINE 2	64
	CA TV31	OP_TV11	DEI CANAI	65
		OP_TV12	DEL MORTO	66
		OP_TV22	LAGO RESTELLO	67
		OP_TV38	OP MONTEBELLO 1	68
		OP_TV39	OP MONTEBELLO 2	69
	CA TV34	OP_TV26	PIZZOCON	70
	CA TV38	OP_TV28	SAN DANIELE	71
VICENZA Quadro d'unione				**72**
	ATC VI01	OP_VI3	CASTIGLIERI	73
		OP_VI12	LUPIA - SANDRIGO	74
		OP_VI34	OP GAMBELLARA 1	75
		OP_VI35	OP GAMBELLARA 2	76
		OP_VI36	OP GAMBELLARA 3	77
	ATC VI02	OP_VI11	LUMIGNANO	78
		OP_VI33	OP BELVEDERE DI ALONTE	79
		OP_VI37	STAGNI DI CASALE - MONTE CUCCO	80
		OP_VI38	BOSCO DEL QUARELO	81
	CA VI01	OP_VI2	CASOLINE	82
	CA VI02	OP_VI17_1	MONTE PRIAFORA' 1	83
		OP_VI19	PORTE DEL TORARO	84
		OP_VI28	VALLE DELLA SOLA	85
	CA VI03	OP_VI24_3	VAL D'ASSA 3	86
		OP_VI7	COL MANDRE	87
	CA VI04	OP_VI1	BOSCO LONGALAITA	88
		OP_VI18_1	PIANA DI MARCESINA 1	89
		OP_VI24_4	VAL D'ASSA 4	90
		OP_VI4	CIMA PORTULE	91
		OP_VI8	CORNO DI CAMPO BIANCO	92
		OP_VI9	DUBIELLO	93
		OP_VI15	MONTE ORTIGARA	94
		OP_VI16	MONTE PALO	95
		OP_VI20	PRA' TEDESCHI	96
		OP_VI32	ZINGARELLA - COLOMBARA	97
	CA VI05	OP_VI26_1	VAL GADENA 1	98
		OP_VI18_2	PIANA DI MARCESINA 2	99
		OP_VI14	MONTE CASTELGOMBERTO	100
		OP_VI25	VAL DI NOS	101
		OP_VI27	VALBRENTA	102
		OP_VI29	VALLE DI CAMPOMULO	103
	CA VI06	OP_VI26_2	VAL GADENA 2	104
		OP_VI13	MONTE CAINA	105
	CA VI07	OP_VI5	CISMON	106
		OP_VI6	COL CALZERON	107
		OP_VI30	VALLE DI SAN LORENZO	108
		OP_VI31	VALLE DI SANTA FELICITA	109

CA VI08	OP_VI17_2	MONTE PRIAFORA' 2	110
	OP_VI21	SLAVINON	111
CA VI09	OP_VI24_9	VAL D'ASSA 9	112
	OP_VI22	SPITZ TONEZZA	113
VERONA Quadro d'unione			**114**
ATC VR01	OP_VR3	BOSCO AL MANTICO	115
	OP_VR8	CORDESPIN-CANALE	116
	OP_VR16	LAGHETTO DEL FRASSINO	117
	OP_VR17_	LAGO DI GARDA NORD 1	118
	OP_VR18	LAGO DI GARDA SUD	119
	OP_VR23	MONTE MOSCAL	120
	OP_VR29	PONTON	121
	OP_VR32	ROCCA DEL GARDA	122
ATC VR02	OP_VR14	LA MUSELLA	123
	OP_VR28	PARCO DELL'ADIGE	124
	OP_VR36	VAJO GALINA-BORAGO	125
ATC VR03	OP_VR20	MONTE BIANCO	126
	OP_VR22	MONTE MAMAOR	127
	OP_VR24	MONTE VENTO	128
	OP_VR35	VACCALDO	129
ATC VR04	OP_VR2_1	BONAVIGO-ROVERCHIARA 1	130
	OP_VR7	CAVE MONETA E BIONDE	131
	OP_VR9	FENILETTO-VALLESE	132
	OP_VR11	GARZAIA CICOGNE	133
	OP_VR30	PONZILOVO	134
	OP_VR31	RIVALUNGA	135
	OP_VR33	SCARDEVARA-ZERPA	136
ATC VR05	OP_VR15	LA TROTARA	137
	OP_VR25	PALUDE BUSATELLO	138
	OP_VR26_	PALUDE DEL BRUSA'-VALLETTE 1	139
	OP_VR27	PALUDE PELLEGRINA	140
	OP_VR34	TARTARO-VAL TONDA	141
	OP_VR37	VALLI DEL MENAGO	142
ATC VR06	OP_VR1	ANGIARI	143
	OP_VR2_2	BONAVIGO-ROVERCHIARA 2	144
	OP_VR4	BOSCO TARTARO	145
	OP_VR5	BUSSÞ ROSTA	146
	OP_VR6	CAVE DI CADALORA	147
	OP_VR12	GARZAIA DEL FENILON	148
	OP_VR13	GOLENA DEGLI AIRONI	149
	OP_VR26_	PALUDE DEL BRUSA'-VALLETTE 2	150
	OP_VR42	LE VALLETTE	151
CA VR01	OP_VR17_	LAGO DI GARDA NORD 2	152
	OP_VR17_	LAGO DI GARDA NORD 3	153
	OP_VR19_	MONTE BALDO 1	154
CA VR02	OP_VR17_	LAGO DI GARDA NORD 4	155
	OP_VR17_	LAGO DI GARDA NORD 5	156
	OP_VR19_	MONTE BALDO 2	157
CA VR03	OP_VR10	FERRARA MONTE BALDO	158
	OP_VR19_	MONTE BALDO 3	159
CA VR05	OP_VR19_	MONTE BALDO 4	160
	OP_VR40	OP TENUTA DEI CERVI 1	161
	OP_VR41	OP TENUTA DEI CERVI 2	162
CA VR06	OP_VR17_	LAGO DI GARDA NORD 6	163
	OP_VR21	MONTE LUPPIA	164
CA VR08	OP_VR19_	MONTE BALDO 5	165

VOLUME 2

PADOVA Quadro d'unione			**166**
ATC PD01	OP_PD1	BACINO GIARETTA	167
	OP_PD6	CAVE DI RUBANO	168
	OP_PD7	CONTESSA	169
	OP_PD13	TERGOLA PALUDI DI ONARA	170
	OP_PD15	VILLA CONTARINI	171
ATC PD02	OP_PD2	BACINO VALGRANDE - LAVACCI	172
	OP_PD9	LE VALLETTE	173
	OP_PD11	PALU'	174
ATC PD03	OP_PD8	CORNARA SUD	175
ATC PD04	OP_PD12	POLVERIERA	176
	OP_PD16	VILLA MIARI	177
ATC PD05	OP_PD3	BOSCHETTO VIA BREO	178
	OP_PD4	BOSCHETTO VIA KEPLERO	179
	OP_PD5	CA' DI MEZZO	180
	OP_PD10	MILLECAMPI	181
	OP_PD37	OP VALLI MOROSINA GHEBO STORTO (PEOCINA)	182
ATC PD06	OP_PD14	TERGOLA	183
VENEZIA Quadro d'unione			**184**
ATC VE01	OP_VE4	BOLDARA	185
	OP_VE6	BOSCO DI ALVISOPOLI	186
	OP_VE9	BOSCO DI LISON	187
	OP_VE13	BOSCO ZACCHI	188
	OP_VE25	FOCE DEL TAGLIAMENTO	189
	OP_VE27	GRAVE DI MALAFESTA	190
	OP_VE32	PRATI DELLE PARS	191
	OP_VE38	VALLE VECCHIA	192
	OP_VE50	OP VALLE SAN GAETANO	193
	OP_VE52	OP VALGRANDE VALLESINA DI BIBIONE 1	194
	OP_VE53	OP VALGRANDE VALLESINA DI BIBIONE 2	195
	OP_VE54	OP VALLE PERERA PELLEGRINI	196
	OP_VE55	OP VALLE ZIGNAGO	197
	OP_VE56	OP VALNOVA	198
ATC VE02	OP_VE2	ANSE DEL PIAVE	199
	OP_VE5	BOSCHETTO ZANAZZO	200
	OP_VE24	FOCE DEL PIAVE	201
	OP_VE39	VASCHE DI CEGGIA	202
ATC VE03	OP_VE8	BOSCO DI CARPENEDO	203
	OP_VE10	BOSCO DI MESTRE	204
	OP_VE12	BOSCO OSELLINO	205
	OP_VE18	CAVE DEL PRAELLO	206
	OP_VE19	CAVE DI GAGGIO NORD	207
	OP_VE20	CAVE DI LUNEO	208
	OP_VE21	CAVE DI MARTELLAGO	209
	OP_VE22	CAVE DI NOALE	210
	OP_VE23	CAVE DI SALZANO	211
	OP_VE33	SAN GIULIANO 1	212
	OP_VE57	OP VALLE SERRAGLIA 1	213
ATC VE04	OP_VE11	BOSCO NORDIO	214
	OP_VE14	CA' PASQUA	215
	OP_VE26	FOCE DELL'ADIGE	216

	OP_VE30	PALUDE LE MARICE	217
ATC VE05	OP_VE1	ALBERONI	218
	OP_VE3	BOCCA DI LIDO	219
	OP_VE7	BOSCO DI CAMPALTO	220
	OP_VE15	CA' ROMAN	221
	OP_VE16	CASSA DI COLMATA A	222
	OP_VE17	CASSA DI COLMATA D/E	223
	OP_VE28	LA CURA	224
	OP_VE29	LAGUNA SUD	225
	OP_VE31	PINETE E DUNE DEL CAVALLINO	226
	OP_VE34	SAN GIULIANO 2	227
	OP_VE35	SAN NICOLO'	228
	OP_VE36	TESSERA	229
	OP_VE37	VALLE AVERTO	230
	OP_VE58	OP CA' ZANE	231
	OP_VE59	LAGUNA SUD 2	232
	OP_VE60	OP VALLE CA' DA RIVA (DETTA VALLE PERINI) 1	233
	OP_VE61	OP VALLE CAVALLINO BASEGIA 1	234
	OP_VE62	OP VALLE CAVALLINO BASEGIA 2	235
	OP_VE63	OP VALLE CONTARINA-TEZZE 1	236
	OP_VE64	OP VALLE CONTARINA-TEZZE 2	237
	OP_VE65	OP VALLE CORNIO FIGHERI 1	238
	OP_VE66	OP VALLE CORNIO FIGHERI 2	239
	OP_VE67	OP VALLE DOGADO 1	240
	OP_VE68	OP VALLE DOGADO 2	241
	OP_VE69	OP VALLE DRAGOJESOLO	242
	OP_VE70	OP VALLE GRASSABO' 1	243
	OP_VE71	OP VALLE LIO MAGGIORE	244
	OP_VE72	OP VALLE LIONA OLIVARA 1	245
	OP_VE73	OP VALLE LIONA OLIVARA 2	246
	OP_VE74	OP VALLE LIONA OLIVARA 3	247
	OP_VE75	OP VALLE MONTIRON	248
	OP_VE76	OP VALLE PALEAZZA SACCHETTA SACCHETTINA 1	249
	OP_VE77	OP VALLE PALEAZZA SACCHETTA SACCHETTINA 2	250
	OP_VE78	OP VALLE PALEAZZA SACCHETTA SACCHETTINA 3	251
	OP_VE79	OP VALLE CA' DA RIVA (DETTA VALLE PERINI) 2	252
	OP_VE80	OP VALLE PIERIMPIÈ	253
	OP_VE81	OP VALLE SERRAGLIA 2	254
	OP_VE82	OP VALLE ZAPPA	255
	OP_VE83	OP VALLESINA GRASSABO'	256
	OP_VE84	OP VALLE GRASSABO' 2	257
ROVIGO Quadro d'unione			**258**
ATC RO01	OP_RO7	CAVE BARCHETTA	259
	OP_RO8	CAVE DANA'	260
	OP_RO9	CAVE DELLA FORNACE CAROTTA	261
	OP_RO10	CAVE DI BAGNOLO DI PO	262
	OP_RO12	CAVE DI ZELO	263
	OP_RO13	FIUME ADIGE, TRATTO LUSIA - CONCADIRAME	264
	OP_RO15	FIUME ADIGE, TRATTO VILLA D'ADIGE - BADI	265
	OP_RO16	FIUME PO, TRATTO SALARA - FICAROLO - GAI	266
	OP_RO17	GOLENA DI BERGANTINO	267
	OP_RO18	GORGHI DI TRECENTA	268
	OP_RO19	GORGO GIARE	269
	OP_RO20	GORGO MAROLA	270
	OP_RO21	LA BUORA	271
	OP_RO22	LE GORGHE	272
	OP_RO23	PARCO DI VALLALTA E DELLA FOSSA MAESTRA	273
	OP_RO27	VASCHE DI COLOMBANO	274
ATC RO02	OP_RO6	CANALBIANCO, TRATTO PALA' - MAGNOLINA	275
	OP_RO11	CAVE DI GRIGNANO POLESINE	276
	OP_RO14	FIUME ADIGE, TRATTO S.MARTINO DI VENEZZE	277
	OP_RO24	PO	278
	OP_RO25	VALLONA DI LOREO	279
	OP_RO26	VASCHE DI BOTTRIGHE	280
	OP_RO28	VASCHE LOC. ISOLELLA	281
ATC RO03	OP_RO1	OP CA' DOLFIN [T]	282
	OP_RO2	OP GIARETTE [T]	283
	OP_RO3	OP GORINO MARE - SULLAM [T]	284
	OP_RO4	OP IVICA [T]	285
	OP_RO5	OP SILVANA FLORIDA TRAPELLONIA [T]	286