REGIONE DEL VENETO

PIANO FAUNISTICO-VENATORIO REGIONALE 2022 - 2027



ALLEGATO C

Appendice 2A – Zone di ripopolamento e cattura

Volume 2: Padova - Venezia - Rovigo

INDICE DEL VOLUME 2

Provincia	Istituto	Codice	Denominazione	Pagina
VOLUME 2				
PADOVA Quadro d'unione				**258**
	ATC PD01	ZRC_PD1	ARMEDOLA	259
		ZRC_PD10	BRENTELLA	260
		ZRC_PD13	BUSIAGO	261
		ZRC_PD16	CAMPAGNA VECCHIA-PRAE	262
		ZRC_PD17	CAMPAGNALTA	263
		ZRC_PD19	CAMPANELLO	264
		ZRC_PD21	CHIERICATI	265
		ZRC_PD22	CONTARINI	266
		ZRC_PD24	DORANA	267
		ZRC_PD33	GIARABASSA	268
		ZRC_PD35	GRANTORTO	269
		ZRC_PD56	PERSEGARA	270
		ZRC_PD57	PIERETTO	271
		ZRC_PD65	SARDENA	272
		ZRC_PD70	TRON	273
		ZRC_PD77	VILLA KERIAN	274
		ZRC_PD79	VILLARANZA	275
		ZRC_PD81	VOLPE	276
		ZRC_PD85	LIMENA	277
		ZRC_PD86	OLMEO	278
		ZRC_PD88	PADOVA OVEST	279
	ATC PD02	ZRC_PD5	BOARA PISANI	280
		ZRC_PD14	CA' BRAGGIAN	281
		ZRC_PD18	CAMPAGNAZZA PAJETTE	282
		ZRC_PD30	FRATTESINA	283
		ZRC_PD36	GRANZA	284
		ZRC_PD37	GROMPE	285
		ZRC_PD39	LA CAMPAGNOLA	286
		ZRC_PD40	LAVACCI	287
		ZRC_PD45	LUSIA	288
		ZRC_PD46	MARABIA	289
		ZRC_PD50	MONTAGNANA	290
		ZRC_PD54	OSPEDALETTO	291
		ZRC_PD63	SABBIONARA	292
		ZRC_PD72	VAL VECCHIA - VAL NUOVA	293
		ZRC_PD73	VALGRANDE	294
		ZRC_PD74	VALLI	295
		ZRC_PD75	VEGGIANO	296
		ZRC_PD76	VEGRI	297
		ZRC_PD80	VISENTINA	298
		ZRC_PD82	ABANO	299
		ZRC_PD84	CADEASSE	300
		ZRC_PD87	OSPEDALETTO 2	301
		ZRC_PD138	ABANO MONTEGROTTO 2	302
		ZRC_PD139	SELVAZZANO CALDON	303
		ZRC_PD140	GOLENA DEI SABBIONARI (SELVAZZANO DENTRO)	304
	ATC PD03	ZRC_PD44	LEVADA	305
		ZRC_PD48	MOLINETTO	306
		ZRC_PD52	MUSON	307
		ZRC_PD69	TREBASELEGHE	308
	ATC PD04	ZRC_PD2	BACCHIGLIONE DESTRA	309
		ZRC_PD7	BOSCHI	310
		ZRC_PD9	BRAGALEO	311
		ZRC_PD15	CA' GIOVANNELLI	312
		ZRC_PD20	CARPANEDO	313
		ZRC_PD23	COROLLO	314
		ZRC_PD34	GORGO	315
		ZRC_PD41	LE MARDEVEIE	316
		ZRC_PD43	LE VALLI	317
		ZRC_PD51	MORARO	318
		ZRC_PD55	PALTANA	319
		ZRC_PD58	PONTEMANCO	320
		ZRC_PD60	PREJON	321
		ZRC_PD62	S.LUCA	322
		ZRC_PD64	SALVAN	323
		ZRC_PD68	TRE PONTI	324
		ZRC_PD71	VAL CORBA	325
		ZRC_PD83	CA' RASI	326
		ZRC_PD137	ABANO MONTEGROTTO 1	327
	ATC PD05	ZRC_PD3	BACCHIGLIONE SINISTRA	328
		ZRC_PD4	BARBEGARA	329
		ZRC_PD6	BORESSE	330
		ZRC_PD8	BOSCO DI VIA BREO	331
		ZRC_PD12	BRUSADURE	332
		ZRC_PD25	DUE CANALI	333
		ZRC_PD28	FOGOLANA	334
		ZRC_PD29	FRAPIERO	335
		ZRC_PD31	GALVANO	336
		ZRC_PD42	LE VALLETTE	337
	ATC PD06	ZRC_PD11	BRONZOLA	338
		ZRC_PD26	FANO KOEN	339
		ZRC_PD27	FIUMICELLO	340
		ZRC_PD32	GHEBO	341
		ZRC_PD38	GUIZZE	342

Provincia	Istituto	Codice	Denominazione	Pagina
		ZRC_PD47	MEIANIGA	343
		ZRC_PD49	MOLINI	344
		ZRC_PD53	MUSON VECCHIO	345
		ZRC_PD59	PRATI	346
		ZRC_PD61	S.EUFEMIA	347
		ZRC_PD66	SCUOLA	348
		ZRC_PD67	STRAELLE	349
		ZRC_PD78	VILLA RAPPA	350
		ZRC_PD89	VIGODARZERE	351
VENEZIA Quadro d'unione				**352**
	ATC VE01	ZRC_VE2	ASSICURAZIONI GENERALI	353
		ZRC_VE4	BLESSAGLIA	354
		ZRC_VE7	CASTELLO	355
		ZRC_VE8	CINTO-PRADIPOZZO	356
		ZRC_VE11	CONTARINA	357
		ZRC_VE12	CORBOLONE-GIAI	358
		ZRC_VE15	CROSERE	359
		ZRC_VE17	DESTRA LEMENE	360
		ZRC_VE20	FOSSALTA	361
		ZRC_VE22	FRANZONA-LAME	362
		ZRC_VE28	LISON	363
		ZRC_VE31	LUGUGNANA-CA' BIANCA	364
		ZRC_VE32	MARANGO	365
		ZRC_VE36	PLEROTE-MUSILI	366
		ZRC_VE37	PRATI NUOVI	367
		ZRC_VE44	SAN GIACOMO	368
		ZRC_VE48	SPADACENTA	369
		ZRC_VE51	TORRESELLA	370
		ZRC_VE54	VILLAVIERA-BRUSSA	371
	ATC VE02	ZRC_VE9	COMUNELLO	372
		ZRC_VE16	DE ZULIANI DORIA	373
		ZRC_VE18	EX AGS MUSILE	374
		ZRC_VE19	FOSSA' BELLAMADONNA	375
		ZRC_VE21	FOSSETTA	376
		ZRC_VE23	GRIMANI	377
		ZRC_VE24	JANNA	378
		ZRC_VE25	LA TORRE-BUSA TONDA	379
		ZRC_VE26	LE TREZZE	380
		ZRC_VE33	MARTEGGIA	381
		ZRC_VE39	QUADRI-PUGNALIN	382
		ZRC_VE40	ROSETTI-FORNERA	383
		ZRC_VE46	SETTE CASONI	384
		ZRC_VE52	VALLE OSSI	385
		ZRC_VE58	CAPOSILE	386
		ZRC_VE60	MUSILE	387
	ATC VE03	ZRC_VE3	BACCHIN	388
		ZRC_VE6	CALTANA	389
		ZRC_VE14	CORREGGIO	390
		ZRC_VE27	LEON D'ORO	391
		ZRC_VE29	LUGHETTO	392
		ZRC_VE30	LUGO	393
		ZRC_VE34	NOVELLO	394
		ZRC_VE35	PARAURO	395
		ZRC_VE38	PREMAORE	396
		ZRC_VE41	ROSSI	397
		ZRC_VE43	ROVIEGO	398
		ZRC_VE49	STIGLIANO	399
		ZRC_VE50	TESSERA	400
		ZRC_VE53	VERONESE	401
		ZRC_VE56	ZIANIGO	402
		ZRC_VE57	ZUCCARELLO	403
	ATC VE04	ZRC_VE1	ACQUAMARZA	404
		ZRC_VE5	BUORO - BRAGHETTA	405
		ZRC_VE10	CONETTA	406
		ZRC_VE13	CORDENAZZO	407
		ZRC_VE42	ROTTANOVA	408
		ZRC_VE45	SAN PIETRO VALCERERE	409
		ZRC_VE47	SISTA ALTA	410
		ZRC_VE55	ZENNARE	411
		ZRC_VE59	CAVARZERE	412
ROVIGO Quadro d'unione				**413**
	ATC RO01	ZRC_RO1	AQUILA	414
		ZRC_RO3	ARQUA' POLESINE	415
		ZRC_RO4	ARZARELLO	416
		ZRC_RO5	BAGNOLO DI PO - STIENTA	417
		ZRC_RO6	BORNIO	418
		ZRC_RO7	BOSCO	419
		ZRC_RO8	BOVAZECCHINO	420
		ZRC_RO13	CAMPO MARZO	421
		ZRC_RO14	CAVALIERI	422
		ZRC_RO15	CONCADIRAME	423
		ZRC_RO18	COSTIOLA	424
		ZRC_RO20	DOLFIN	425
		ZRC_RO24	FRASSINELLE	426
		ZRC_RO26	GIACCIANO CON BARUCHELLA	427
		ZRC_RO27	GUERRA	428
		ZRC_RO28	GURZONE	429
		ZRC_RO30	LENDINARA	430
		ZRC_RO31	MAROLA	431
		ZRC_RO34	OCCHIOBELLO	432
		ZRC_RO35	PALAZZINA	433
		ZRC_RO38	PIACENTINA	434
		ZRC_RO43	SALARA	435
		ZRC_RO46	TRECENTA	436
		ZRC_RO47	VALLE DELL'OCA	437
		ZRC_RO51	ZUCCHERIFICIO	438
		ZRC_RO52	CANARO	439
		ZRC_RO53	FOGO MORTO	440

Provincia	Istituto	Codice	Denominazione	Pagina
		ZRC_RO57	SABBIONI	441
	ATC RO02	ZRC_RO10	CA' NEGRA	442
		ZRC_RO12	CAMPAGNAZZE	443
		ZRC_RO19	CRESPINO	444
		ZRC_RO22	DRAGONZO	445
		ZRC_RO23	FASANA	446
		ZRC_RO32	MAZZORNO	447
		ZRC_RO37	PETTORAZZA PETROBELLI	448
		ZRC_RO39	PONSIONANZA	449
		ZRC_RO42	S. MARTINO	450
		ZRC_RO48	VILLADOSE	451
		ZRC_RO49	VILLANOVA MARCHESANA	452
		ZRC_RO54	GRIGNANO	453
		ZRC_RO55	OSPEDALE	454
		ZRC_RO56	ROVIGO	455
	ATC RO03	ZRC_RO2	ARIANO	456
		ZRC_RO9	CA' CAPPELLO	457
		ZRC_RO11	CA' VENIER	458
		ZRC_RO16	CORBOLA	459
		ZRC_RO17	CORNERINA	460
		ZRC_RO21	DOSSI	461
		ZRC_RO25	FRATERNA	462
		ZRC_RO29	LA VALLE	463
		ZRC_RO33	OCA	464
		ZRC_RO36	PASCOLON	465
		ZRC_RO40	PORTESINE BOCCAVECCHIA	466
		ZRC_RO41	RAMELLO	467
		ZRC_RO44	SEGA'	468
		ZRC_RO45	TAGLIO DI PO	469
		ZRC_RO50	VILLAREGIA	470

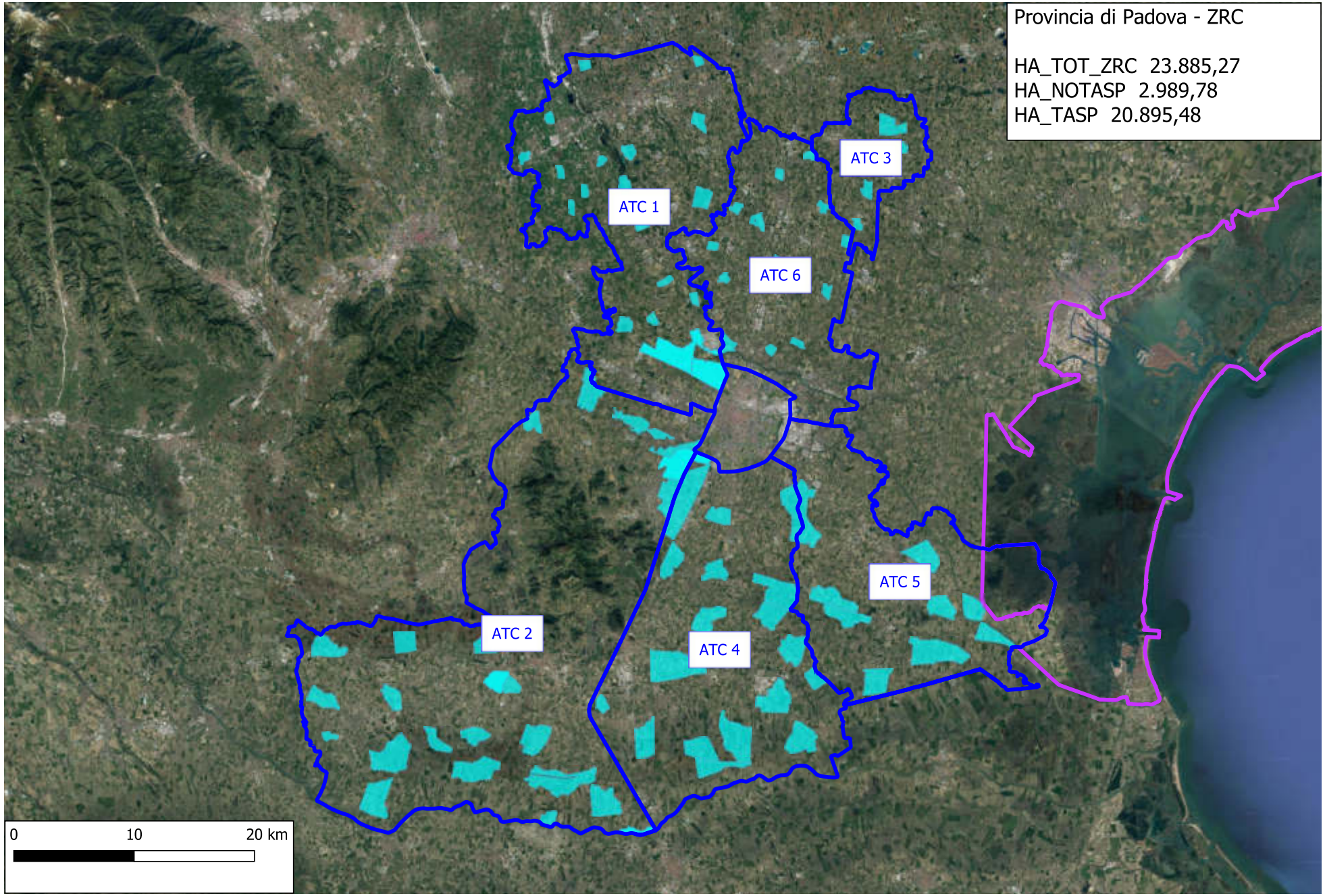
Provincia di Padova - ZRC
HA_TOT_ZRC 23.885,27
HA_NOTASP 2.989,78
HA_TASP 20.895,48
ATC 1
ATC 2
ATC 3
ATC 4
ATC 5
ATC 6
0
10
20 km

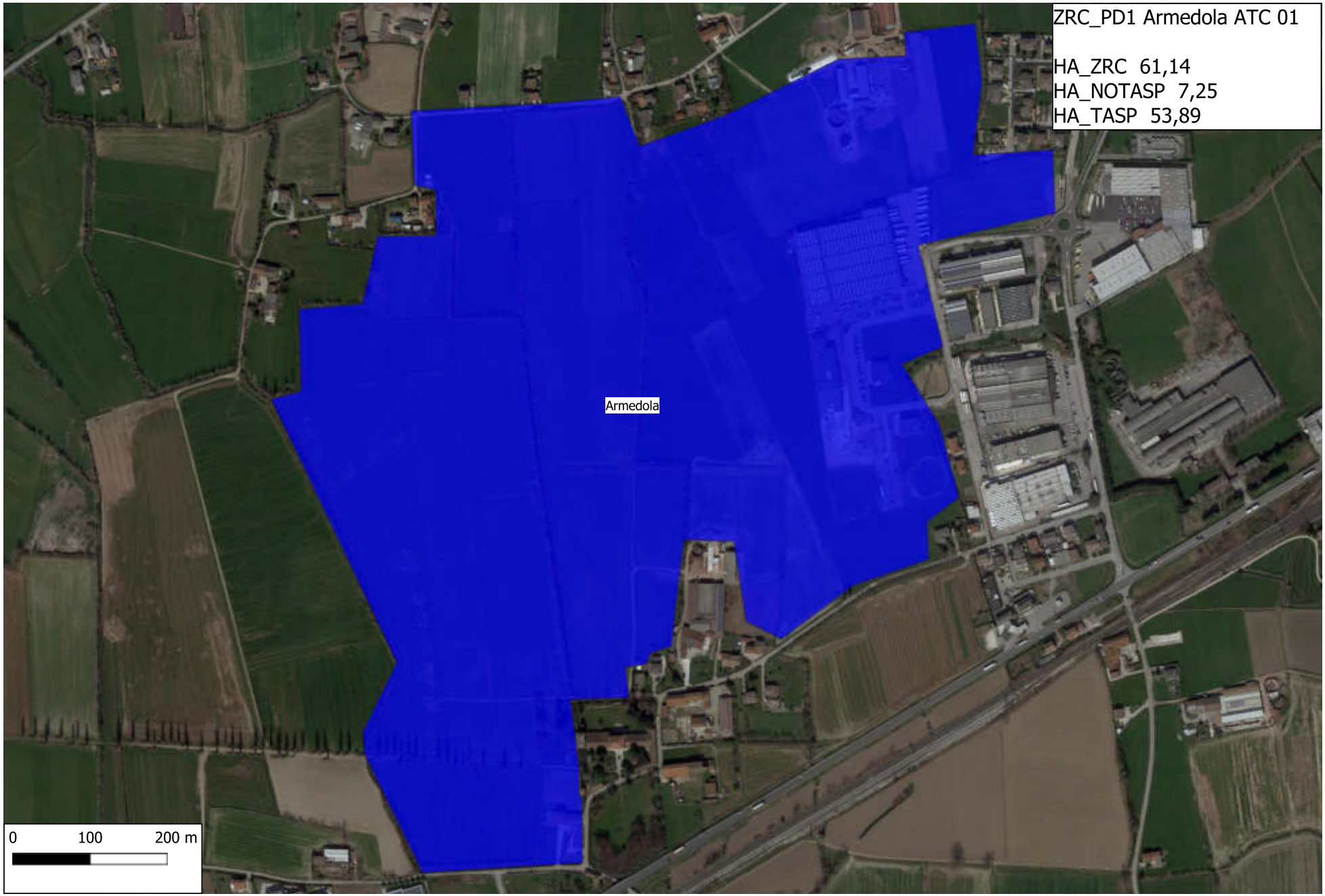
ZRC_PD1 Armedola ATC 01
HA_ZRC 61,14
HA_NOTASP 7,25
HA_TASP 53,89
Armedola
0
100
200 m

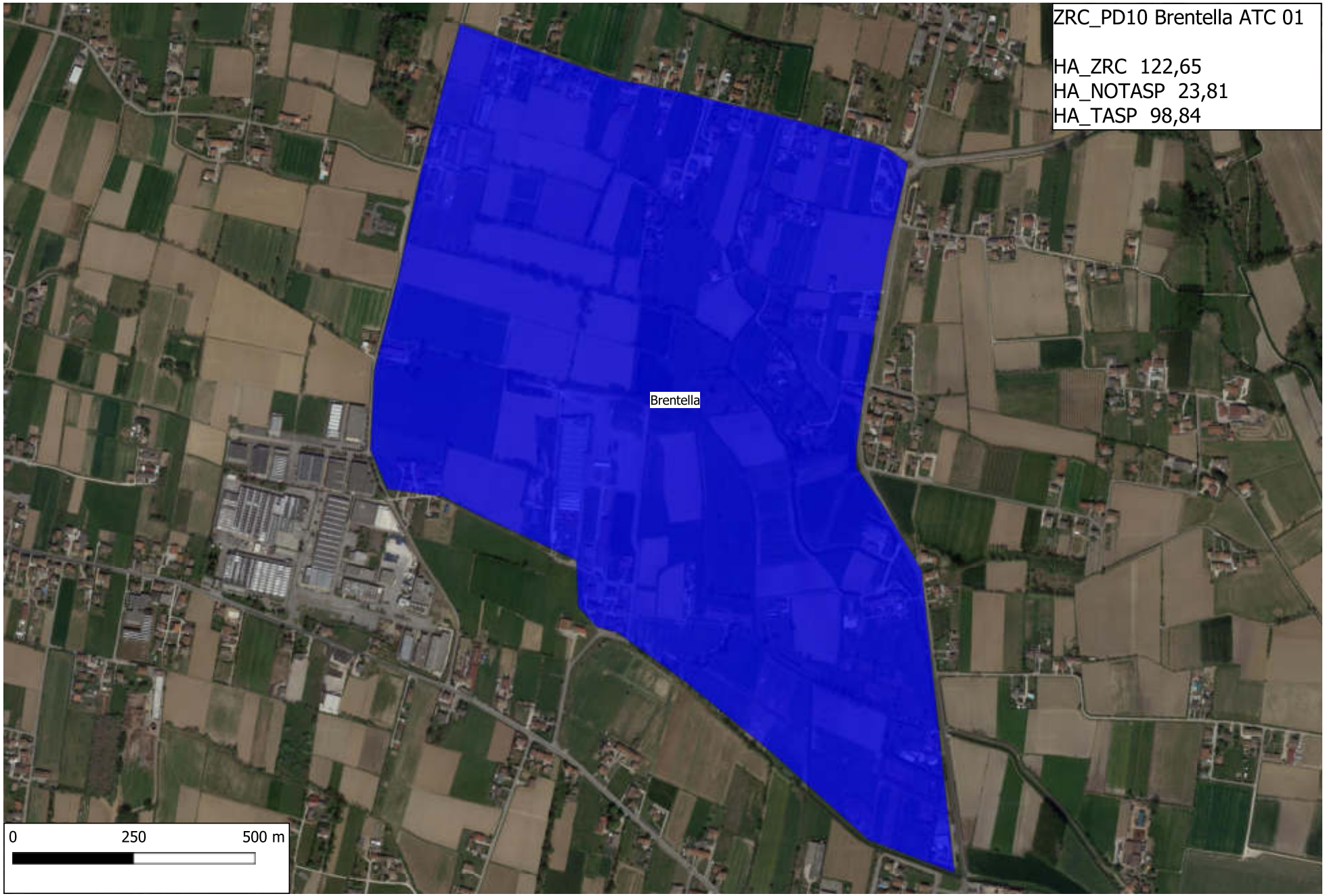
ZRC_PD10 Brentella ATC 01
HA_ZRC 122,65
HA_NOTASP 23,81
HA_TASP 98,84
Brentella
0
250
500 m

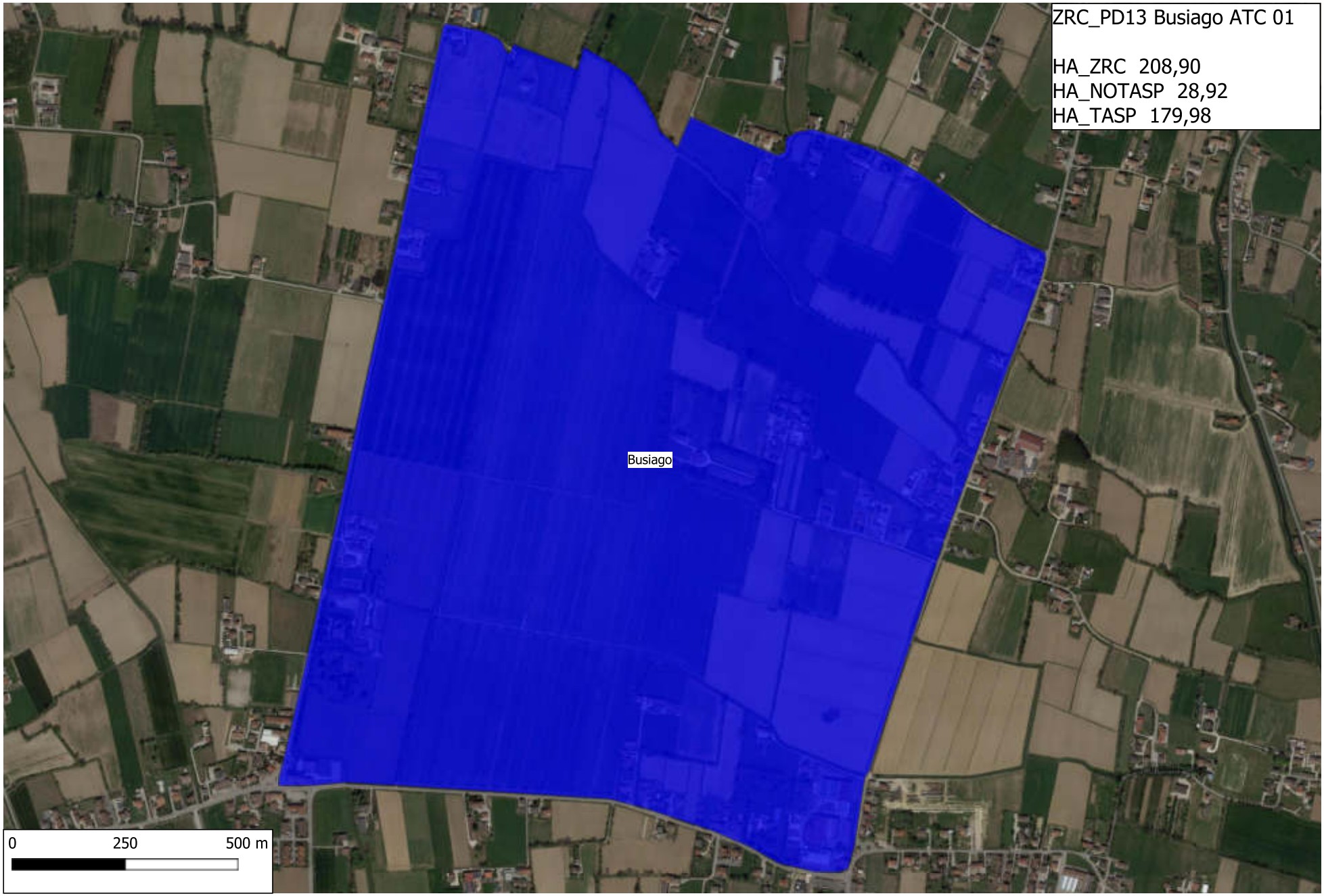
ZRC_PD13 Busiago ATC 01
HA_ZRC 208,90
HA_NOTASP 28,92
HA_TASP 179,98
Busiago
0
250
500 m

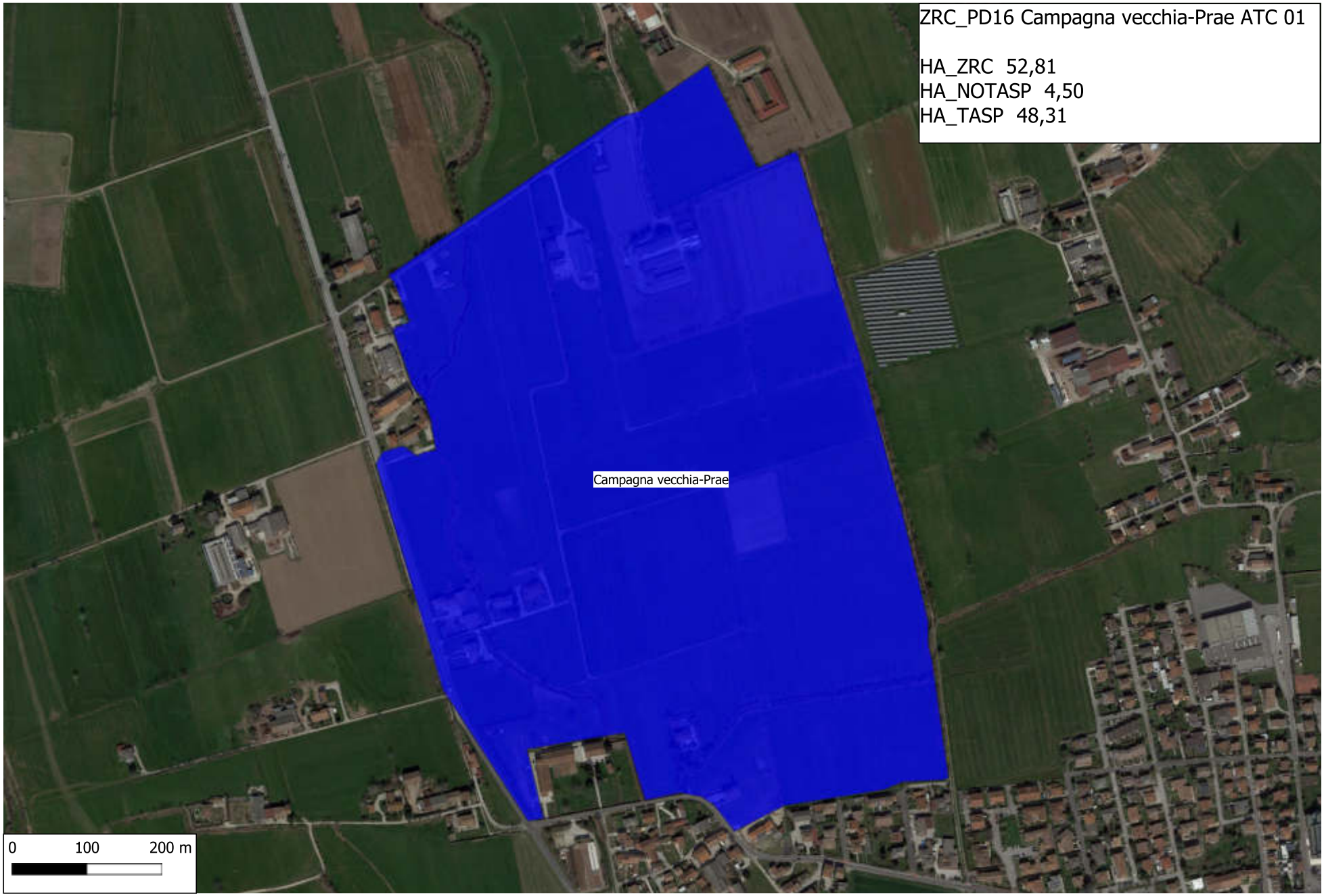
ZRC_PD16 Campagna vecchia-Prae ATC 01
HA_ZRC 52,81
HA_NOTASP 4,50
HA_TASP 48,31
Campagna vecchia-Prae
0
100
200 m

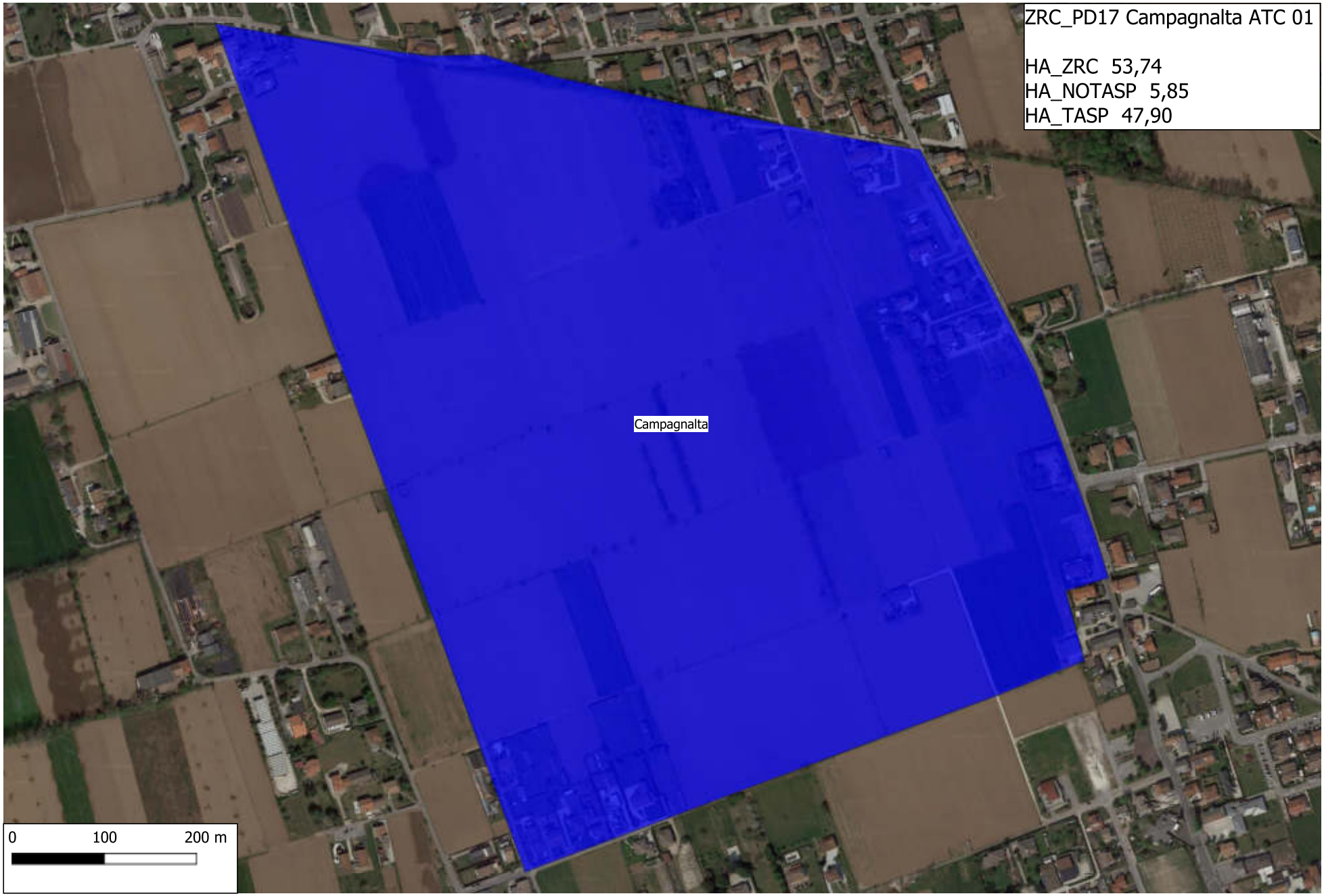
ZRC_PD17 Campagnalta ATC 01
HA_ZRC 53,74
HA_NOTASP 5,85
HA_TASP 47,90
Campagnalta
0
100
200 m

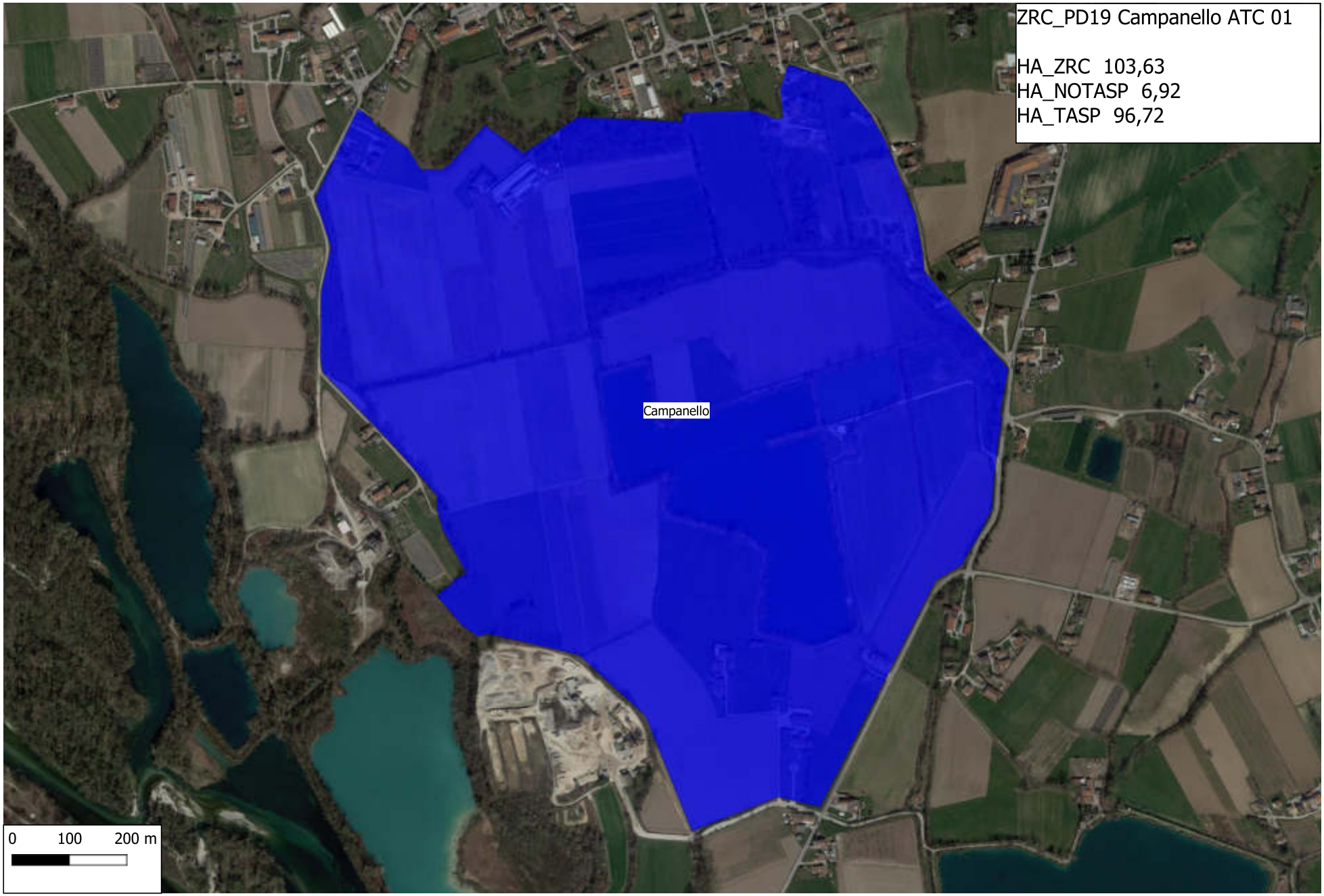
ZRC_PD19 Campanello ATC 01
HA_ZRC 103,63
HA_NOTASP 6,92
HA_TASP 96,72
Campanello
0 100 200 m

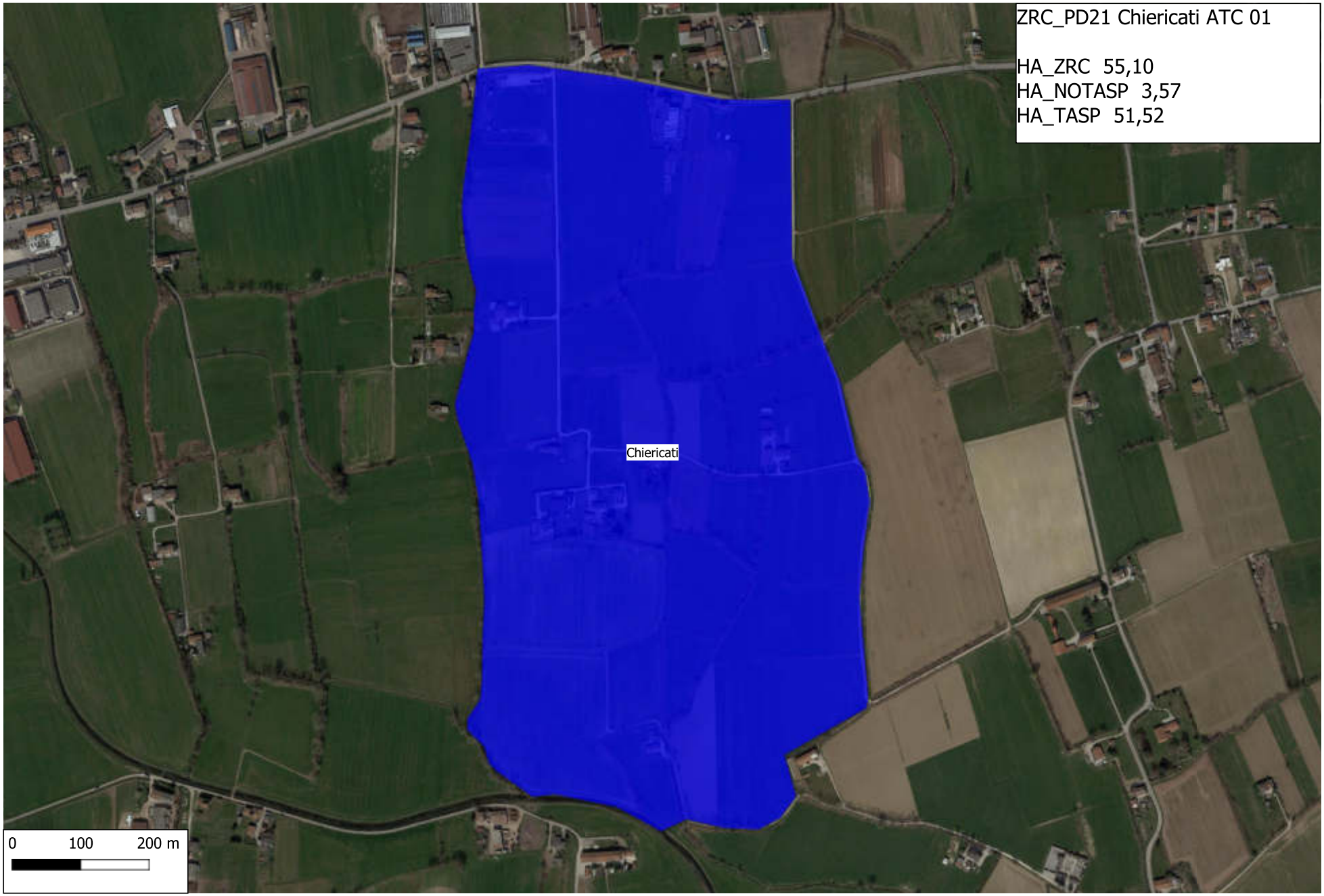
ZRC_PD21 Chiericati ATC 01
HA_ZRC 55,10
HA_NOTASP 3,57
HA_TASP 51,52
Chiericati
0
100
200 m

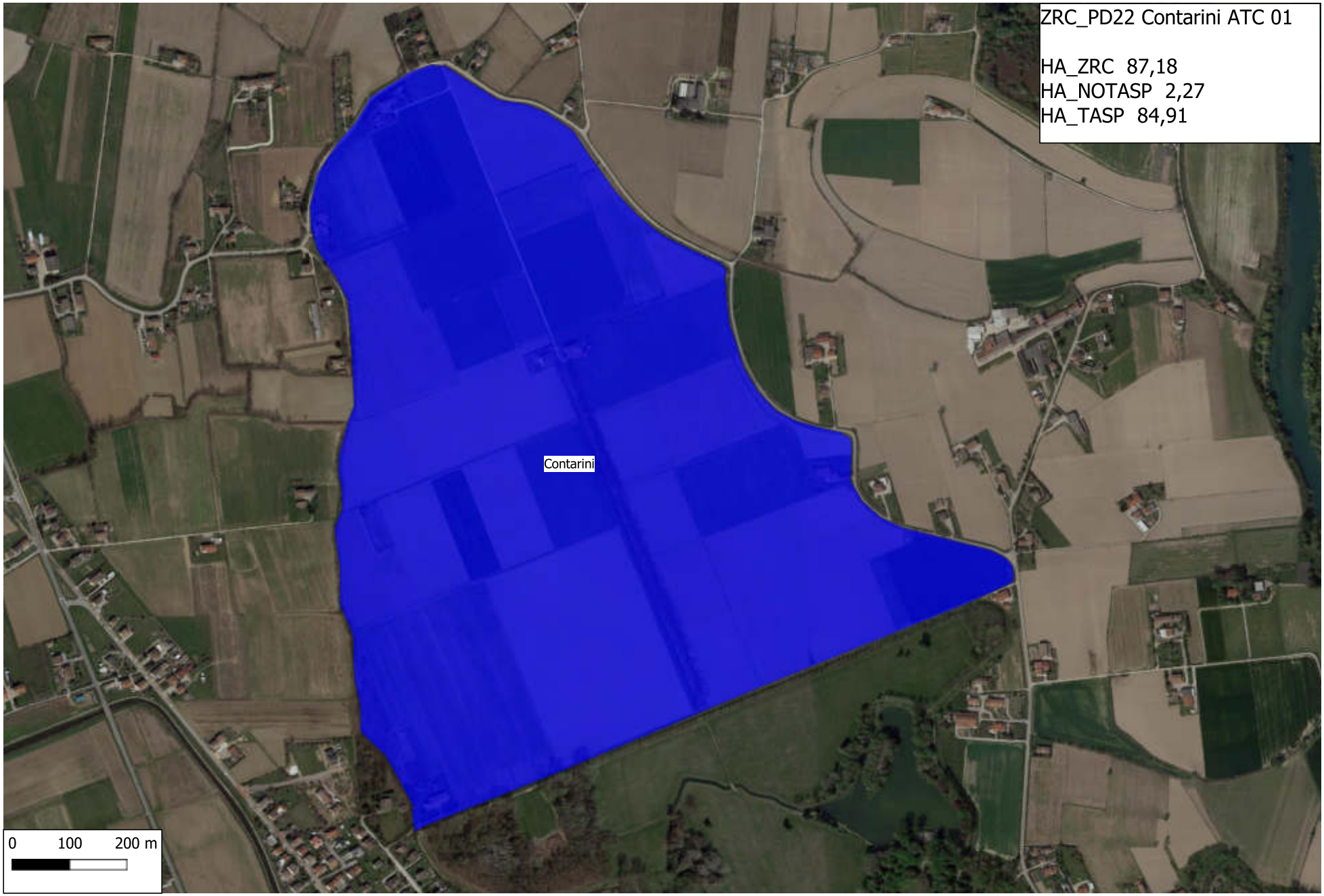
ZRC_PD22 Contarini ATC 01
HA_ZRC 87,18
HA_NOTASP 2,27
HA_TASP 84,91
Contarini
0 100 200 m

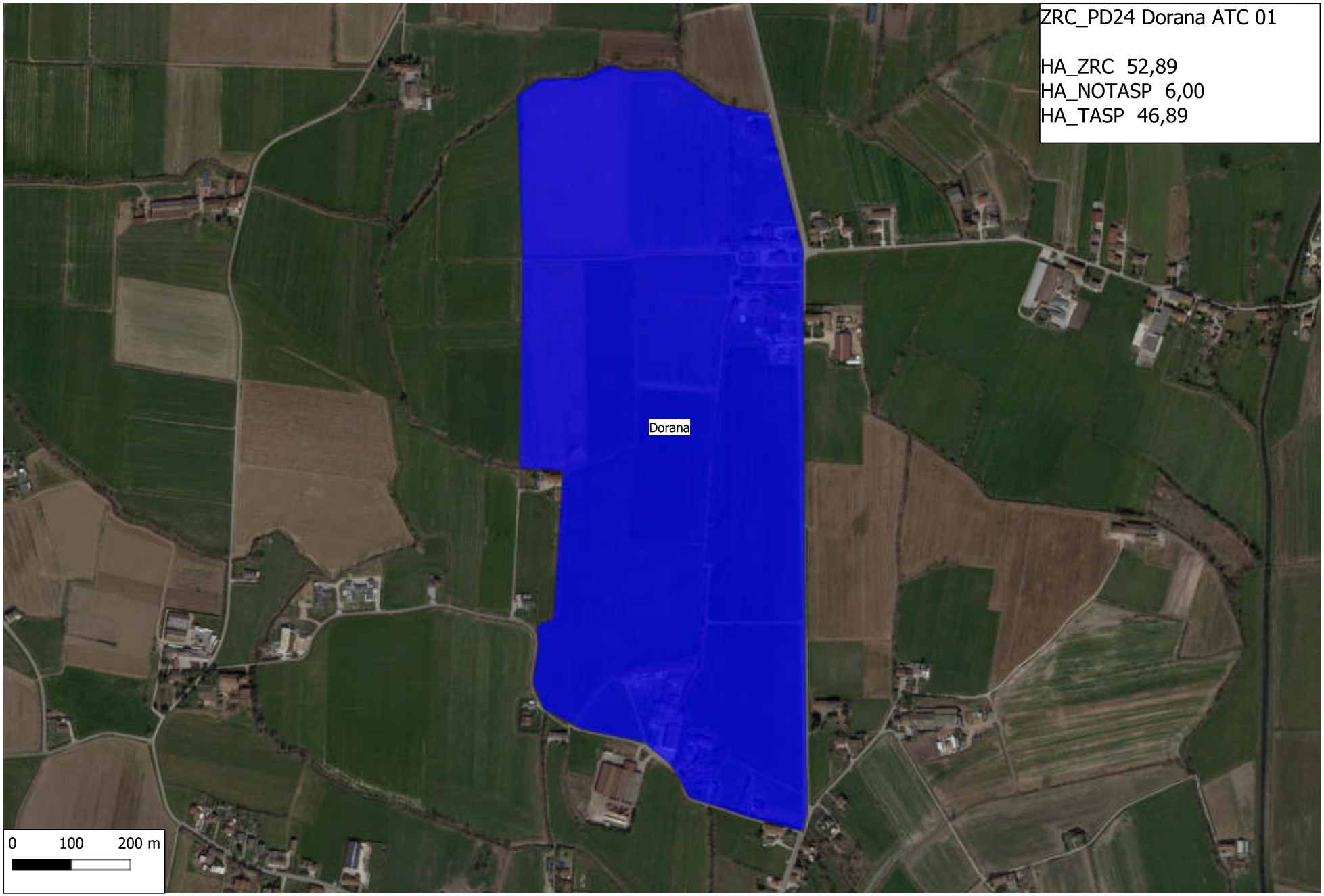
ZRC_PD24 Dorana ATC 01
HA_ZRC 52,89
HA_NOTASP 6,00
HA_TASP 46,89
Dorana
0 100 200 m

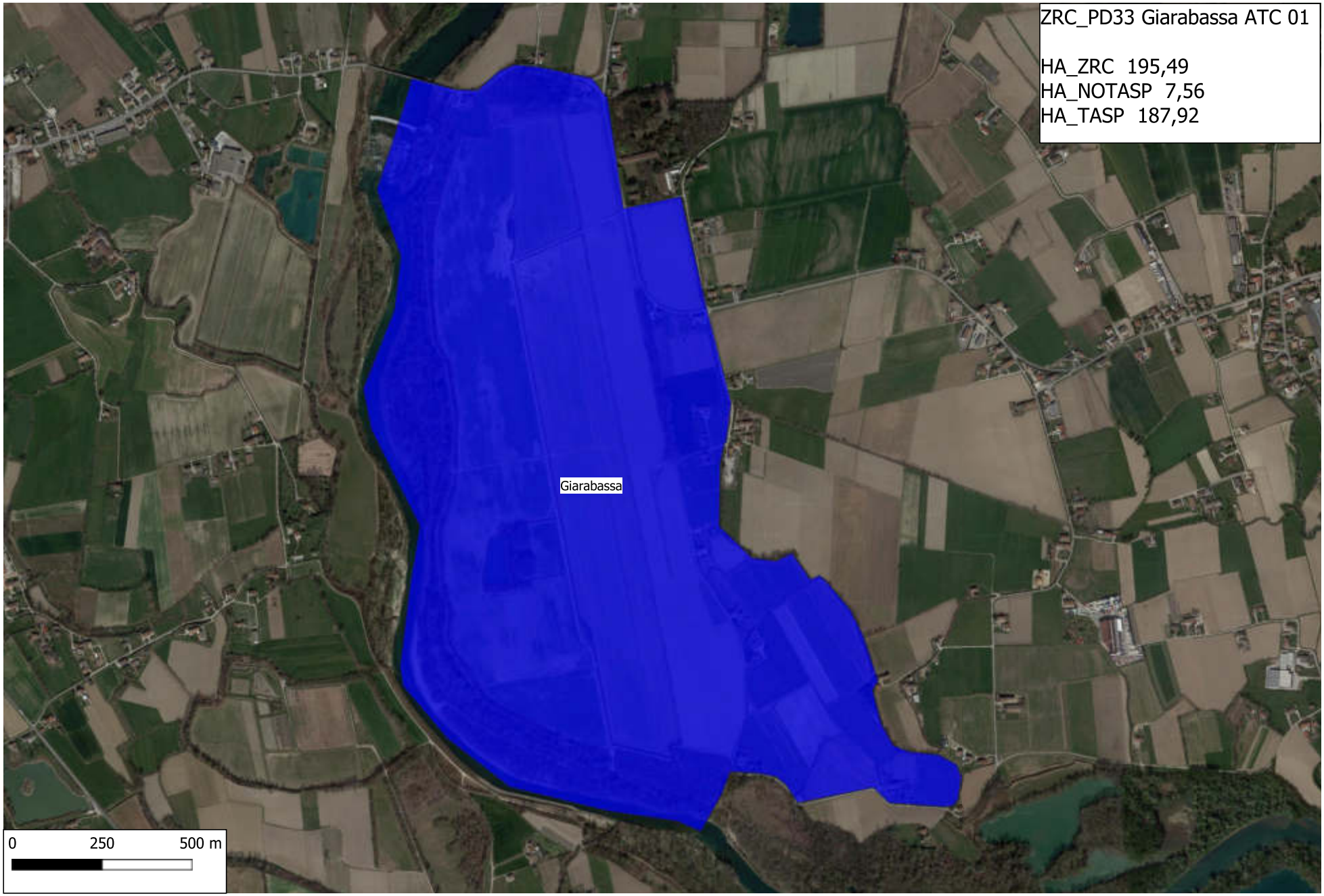
ZRC_PD33 Giarabassa ATC 01
HA_ZRC 195,49
HA_NOTASP 7,56
HA_TASP 187,92
Giarabassa
0
250
500 m

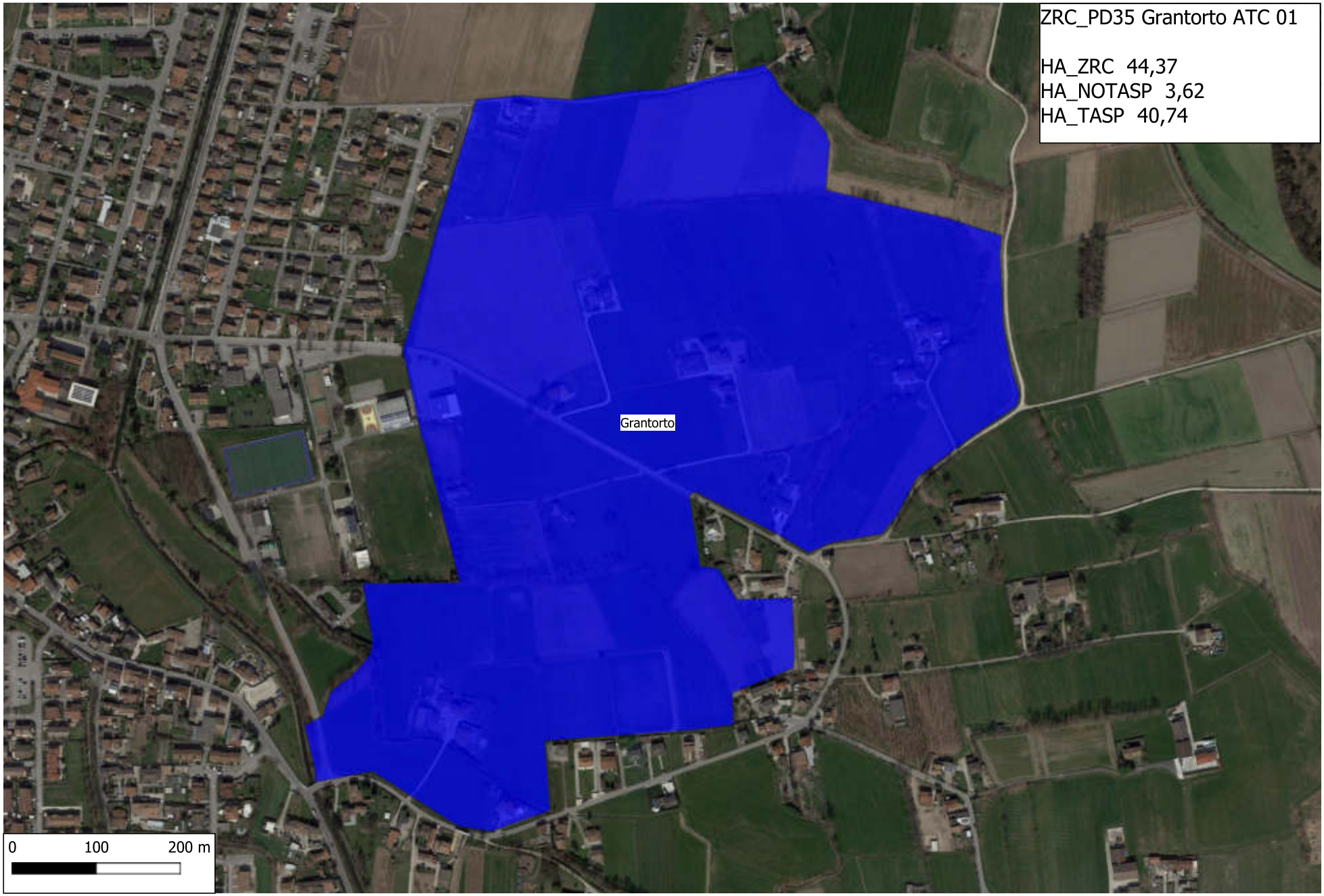
ZRC_PD35 Grantorto ATC 01
HA_ZRC 44,37
HA_NOTASP 3,62
HA_TASP 40,74
Grantorto
0
100
200 m

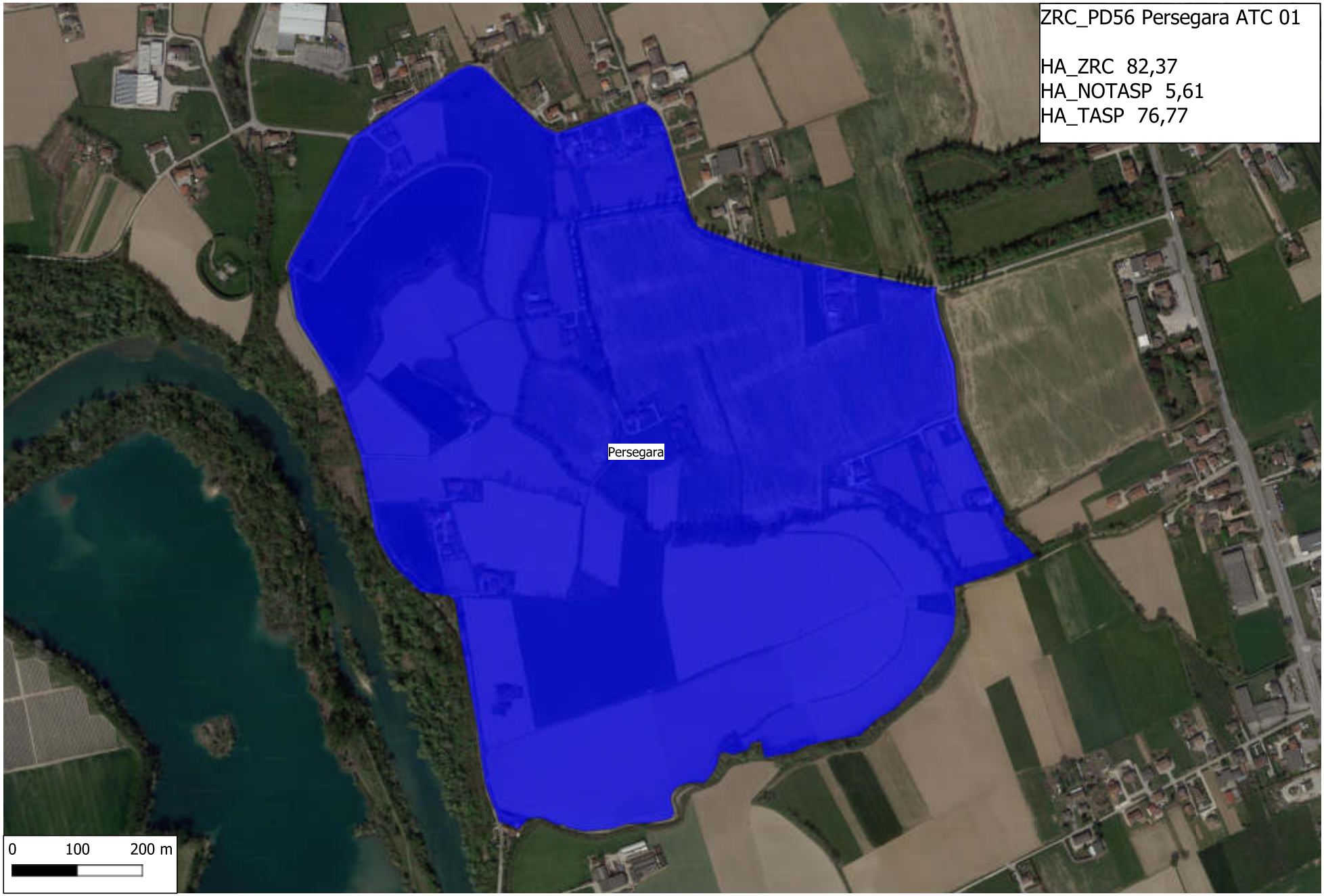
ZRC_PD56 Persegara ATC 01
HA_ZRC 82,37
HA_NOTASP 5,61
HA_TASP 76,77
Persegara
0
100
200 m

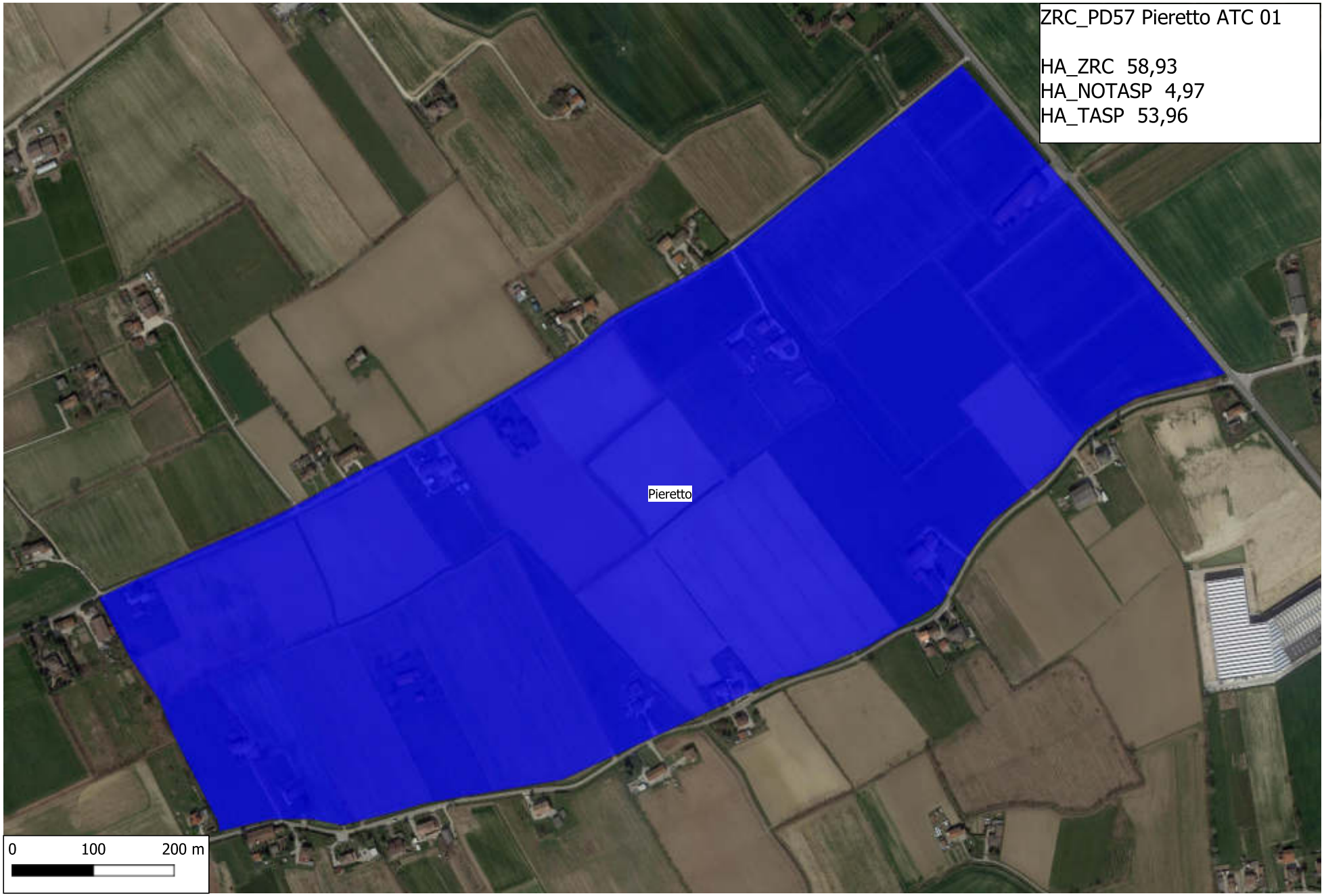
ZRC_PD57 Pieretto ATC 01
HA_ZRC 58,93
HA_NOTASP 4,97
HA_TASP 53,96
Pieretto
0
100
200 m

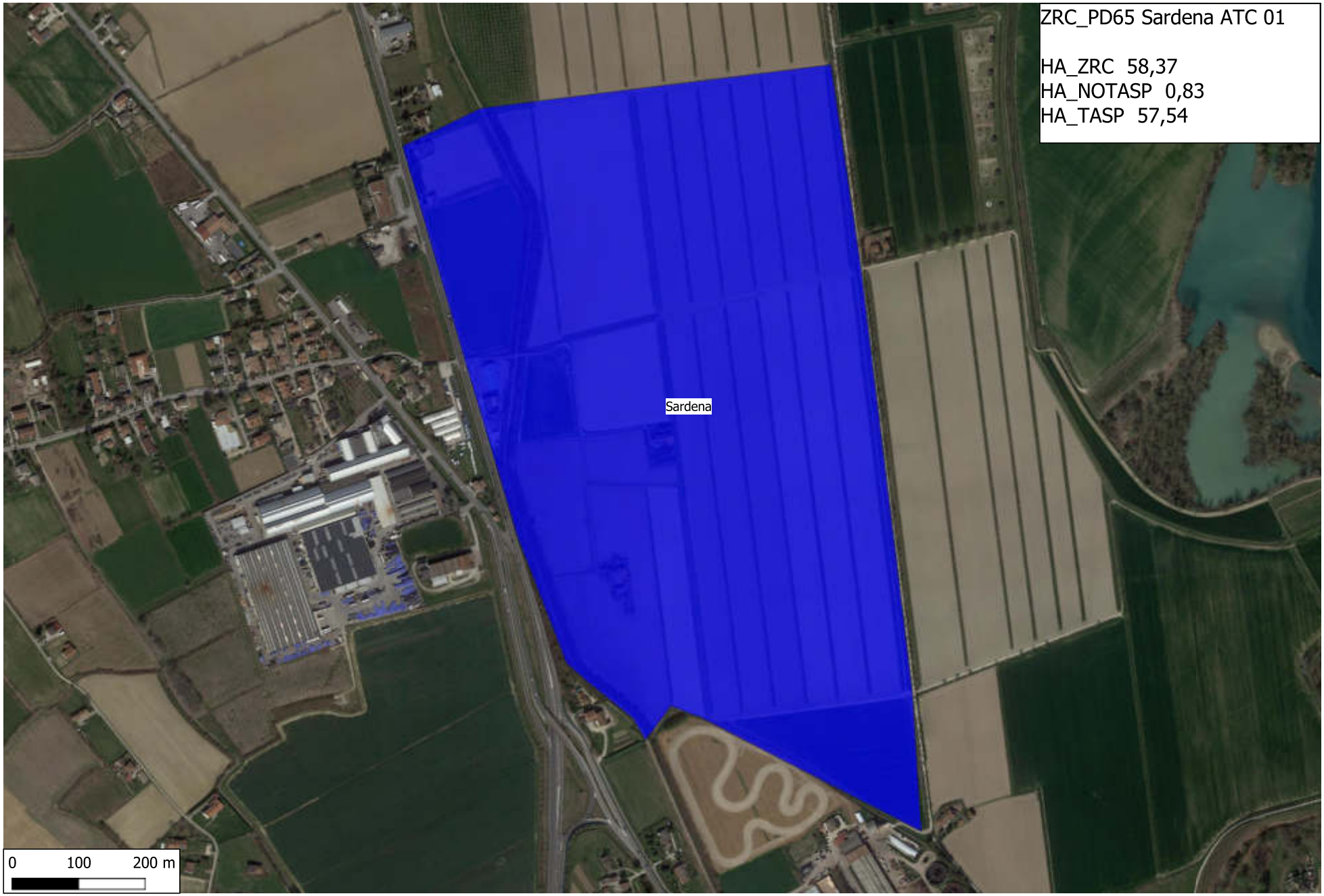
ZRC_PD65 Sardena ATC 01
HA_ZRC 58,37
HA_NOTASP 0,83
HA_TASP 57,54
Sardena
0
100
200 m

ZRC_PD70 Tron ATC 01
HA_ZRC 62,46
HA_NOTASP 3,93
HA_TASP 58,53
Tron
0
100
200 m

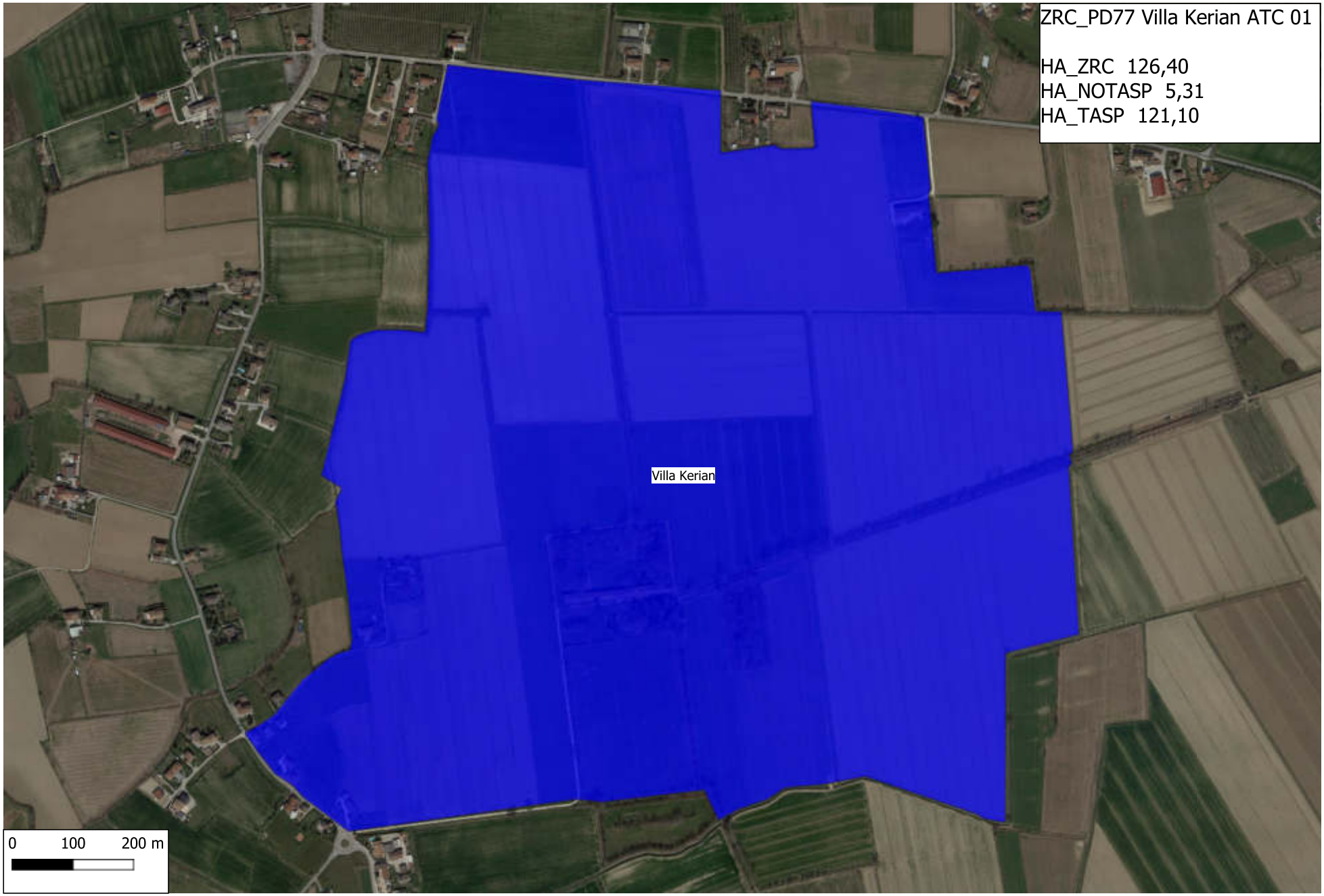
ZRC_PD77 Villa Kerian ATC 01
HA_ZRC 126,40
HA_NOTASP 5,31
HA_TASP 121,10
Villa Kerian
0
100
200 m

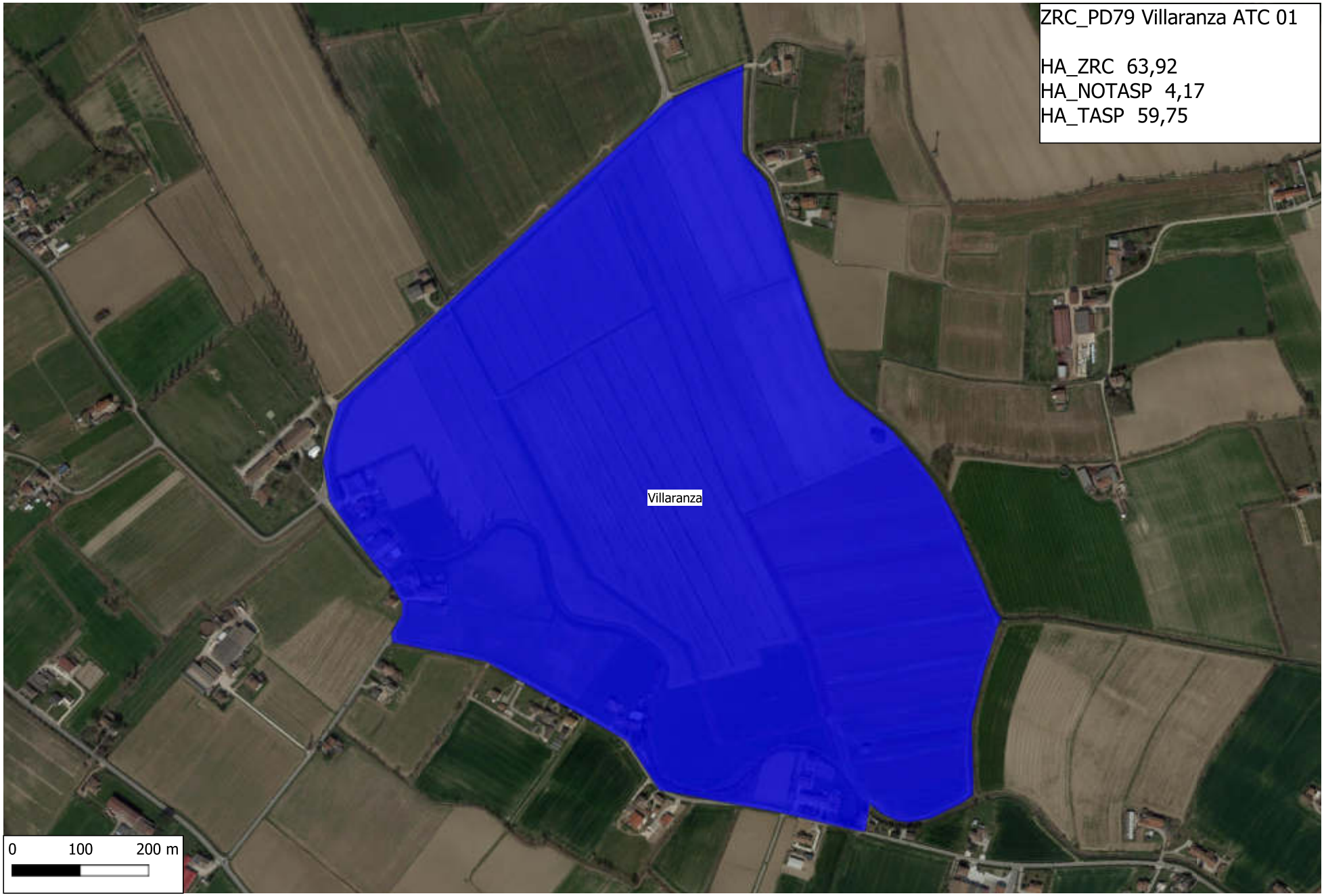
ZRC_PD79 Villaranza ATC 01
HA_ZRC 63,92
HA_NOTASP 4,17
HA_TASP 59,75
Villaranza
0
100
200 m

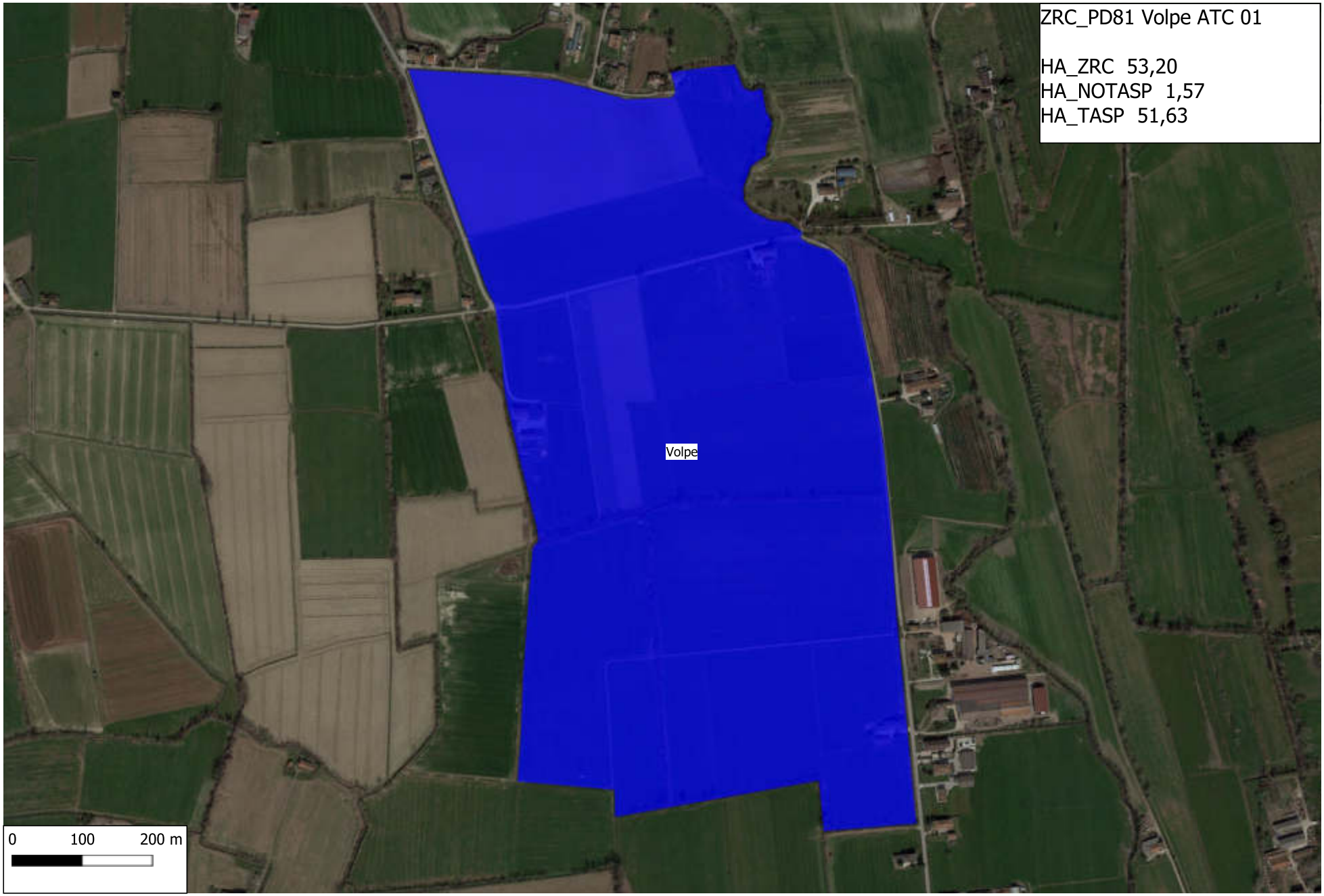
ZRC_PD81 Volpe ATC 01
HA_ZRC 53,20
HA_NOTASP 1,57
HA_TASP 51,63
Volpe
0
100
200 m

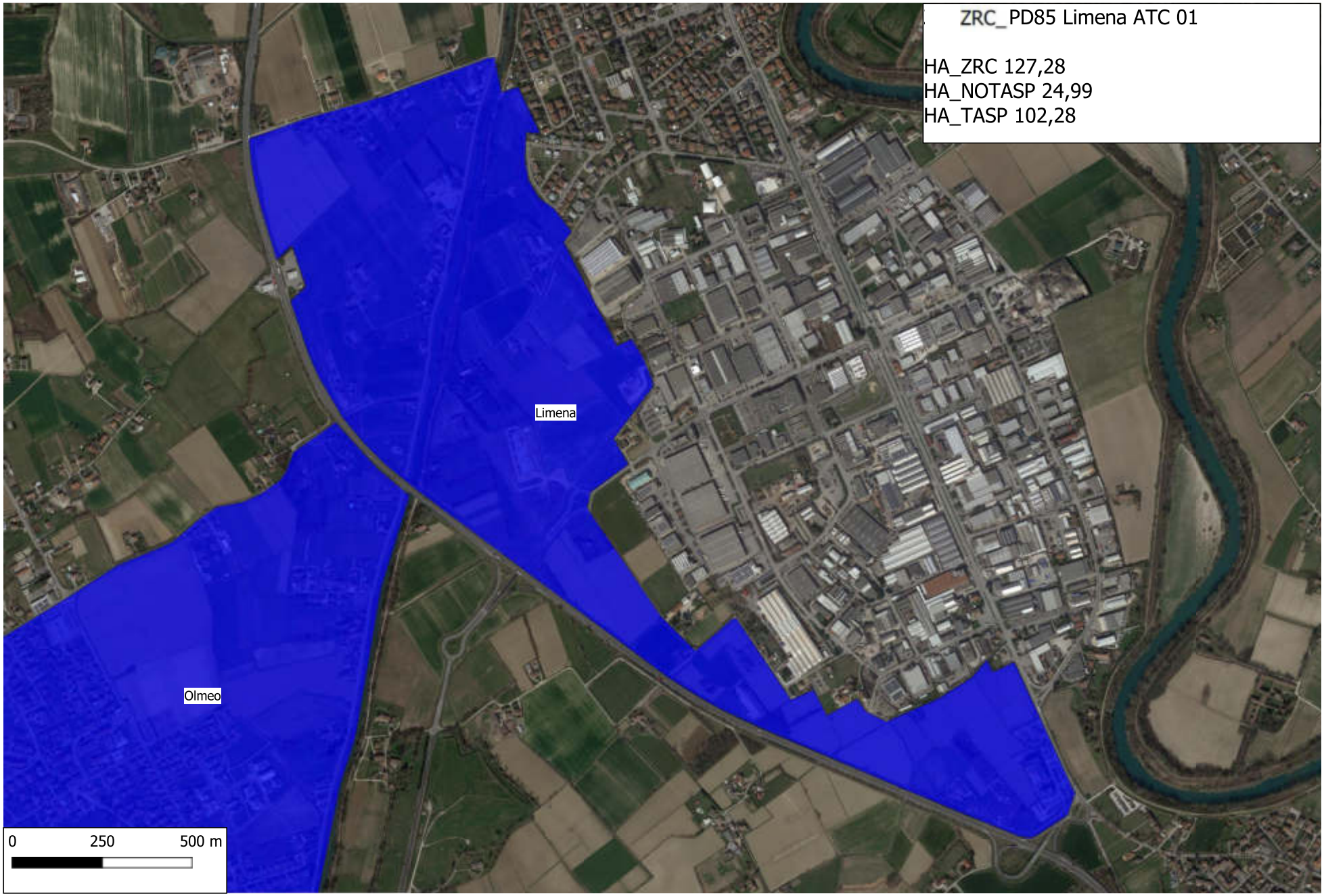
ZRC_PD85 Limena ATC 01
HA_ZRC 127,28
HA_NOTASP 24,99
HA_TASP 102,28
Limena
Olmeo
0
250
500 m

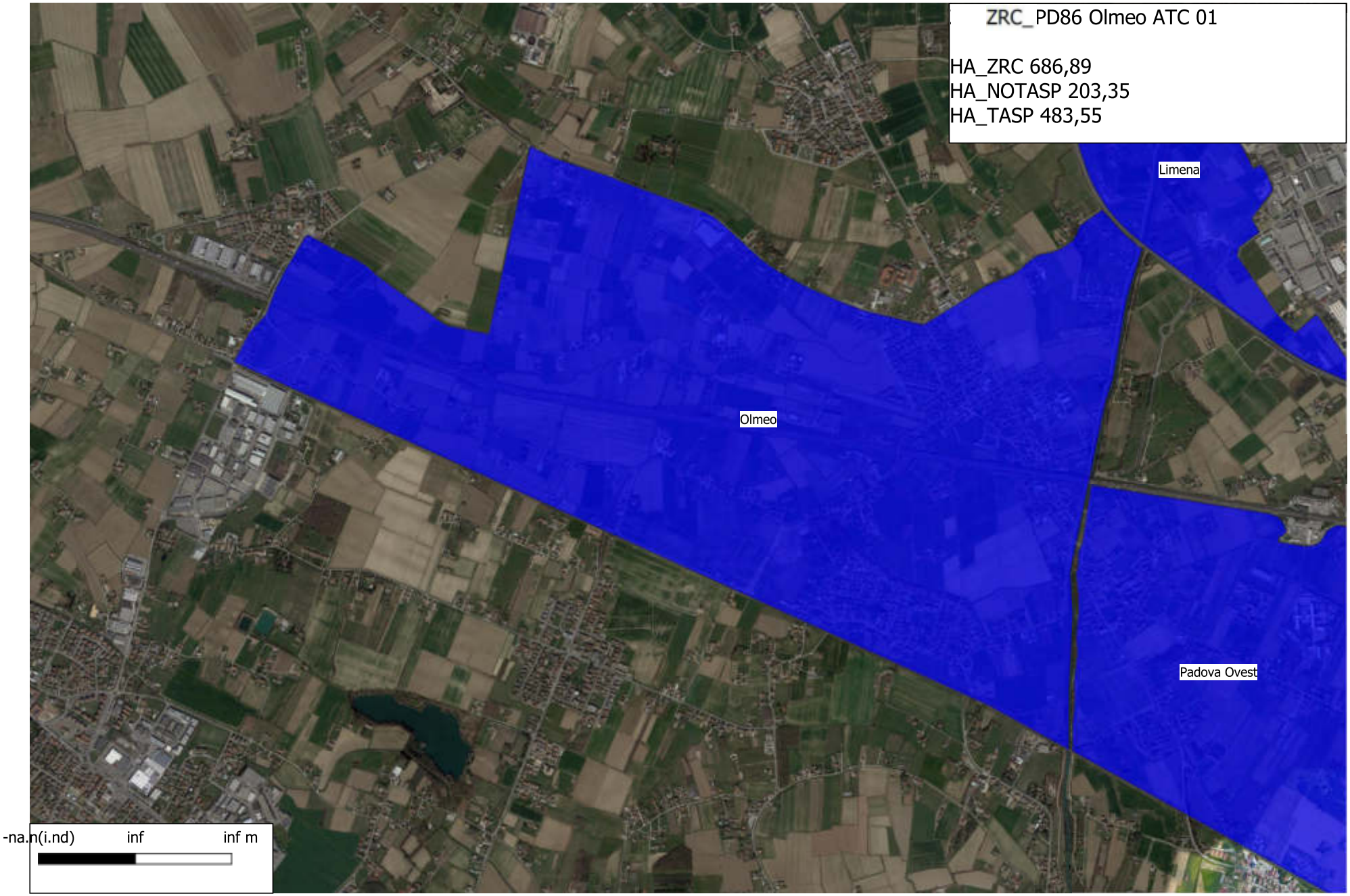
ZRC_PD86 Olmeo ATC 01
HA_ZRC 686,89
HA_NOTASP 203,35
HA_TASP 483,55
Limena
Olmeo
Padova Ovest
-na.n(i.nd)
inf
inf m

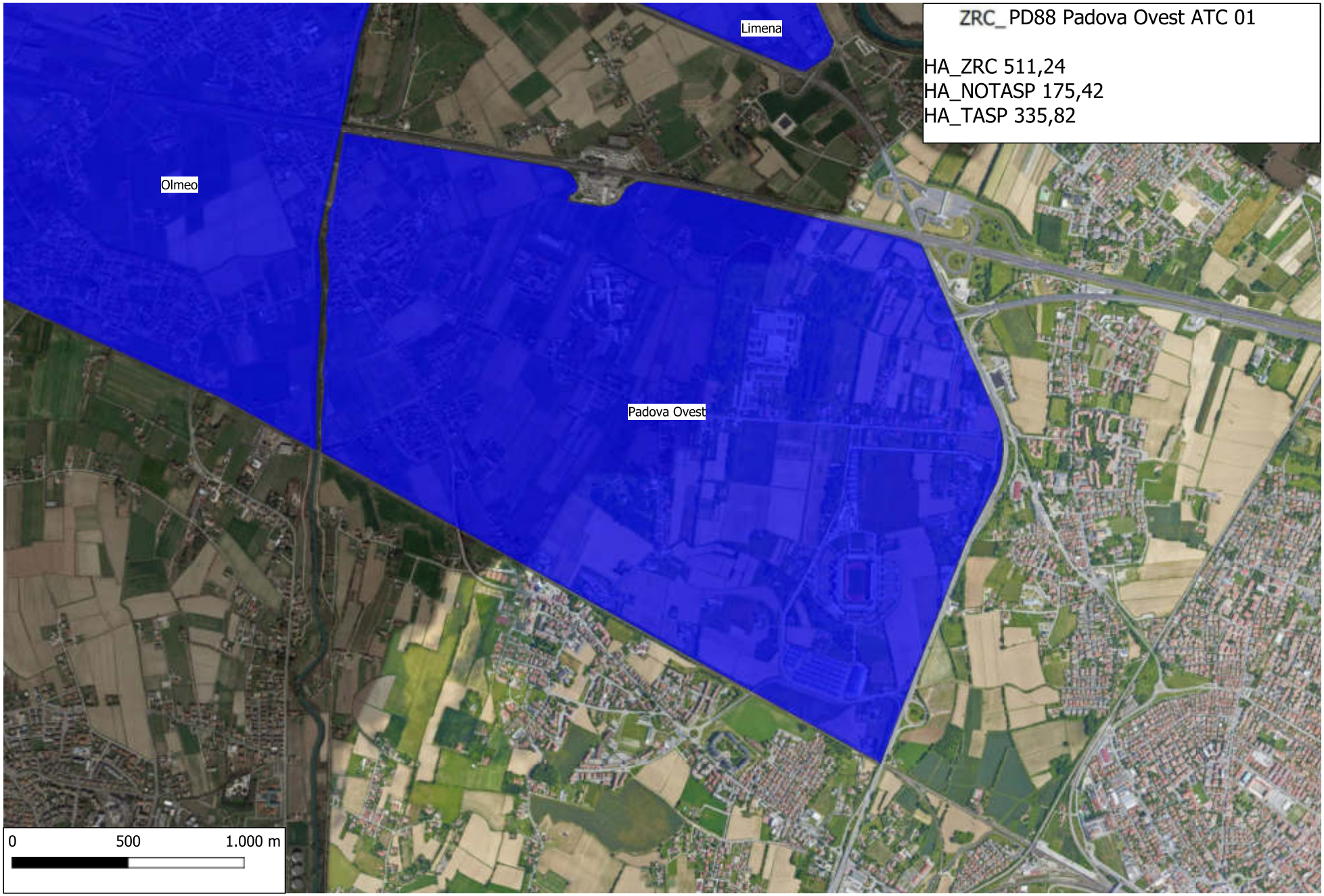
ZRC_ PD88 Padova Ovest ATC 01
HA_ZRC 511,24
HA_NOTASP 175,42
HA_TASP 335,82
Limena
Olmeo
Padova Ovest
0
500
1.000 m

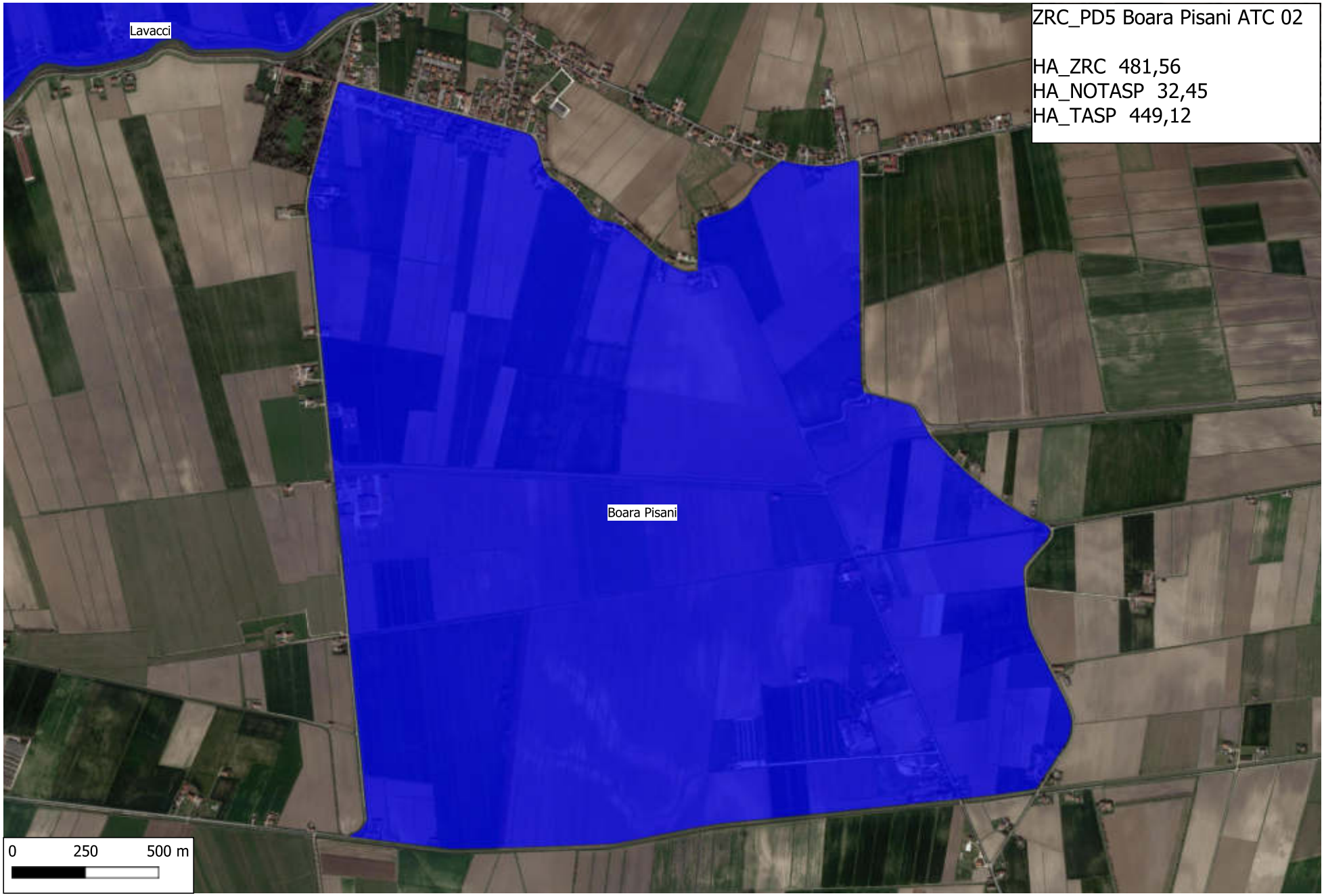
ZRC_PD5 Boara Pisani ATC 02
HA_ZRC 481,56
HA_NOTASP 32,45
HA_TASP 449,12
Lavacci
Boara Pisani
0
250
500 m

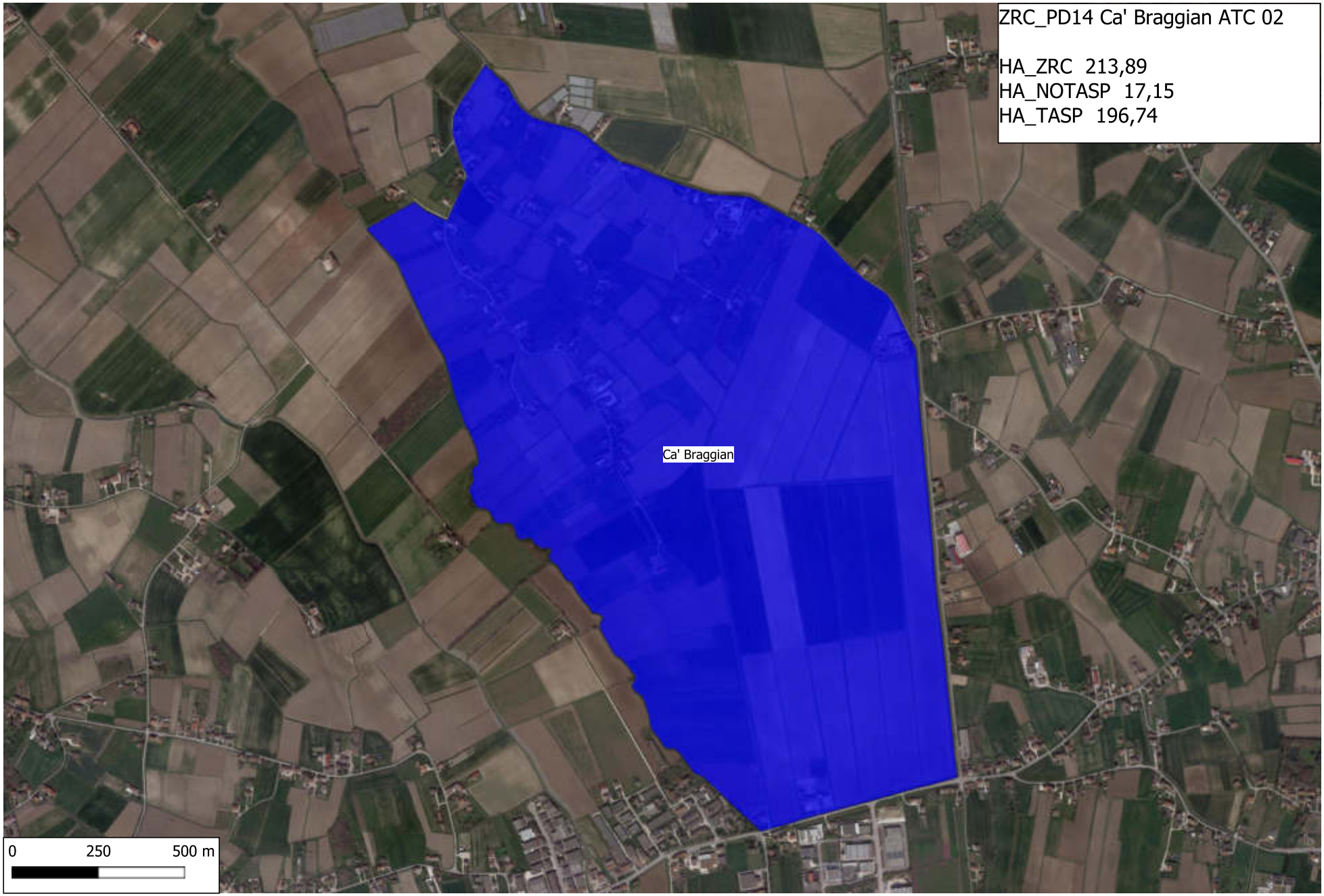
ZRC_PD14 Ca' Braggian ATC 02
HA_ZRC 213,89
HA_NOTASP 17,15
HA_TASP 196,74
Ca' Braggian
0
250
500 m

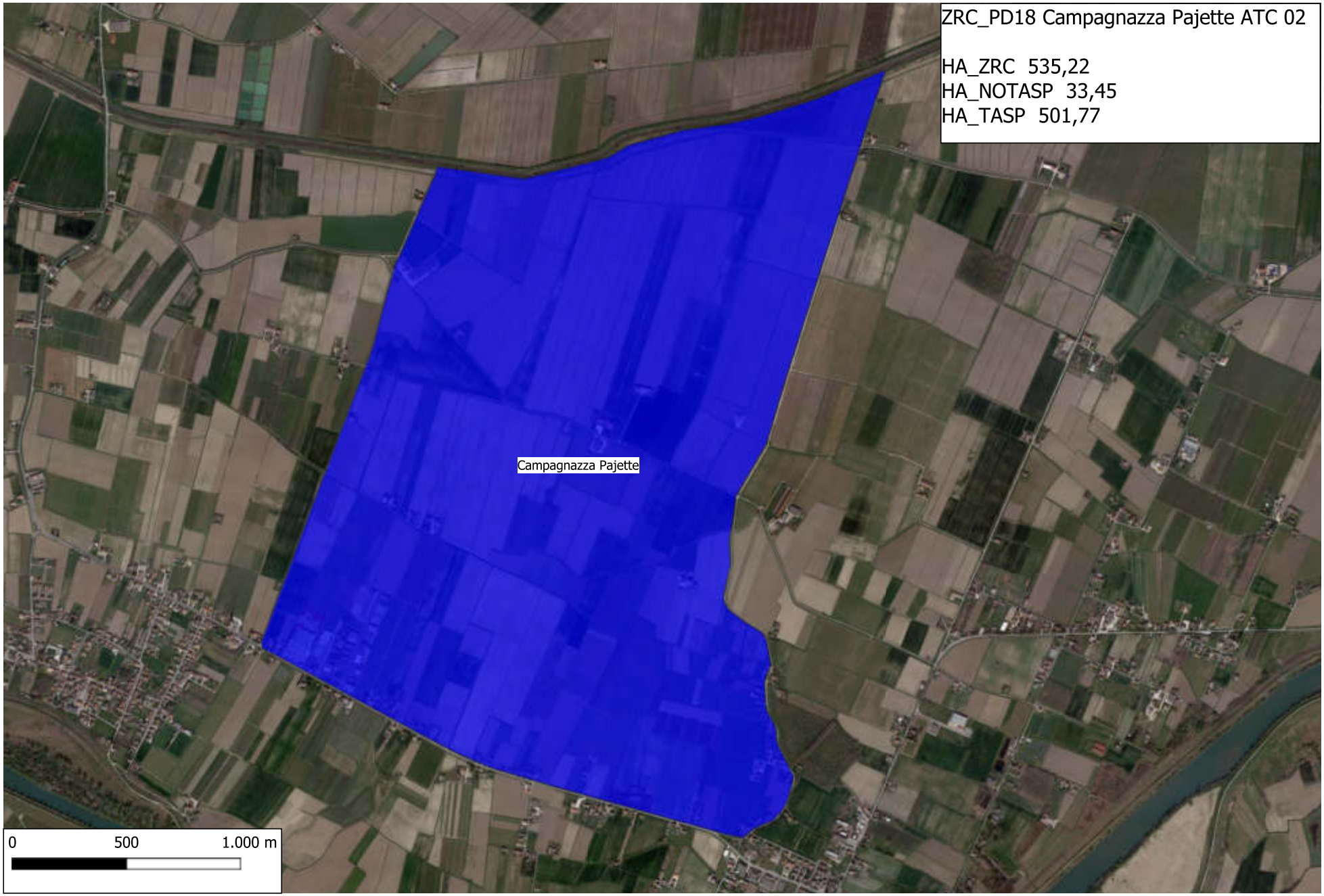
ZRC_PD18 Campagnazza Pajette ATC 02
HA_ZRC 535,22
HA_NOTASP 33,45
HA_TASP 501,77
Campagnazza Pajette
0
500
1.000 m

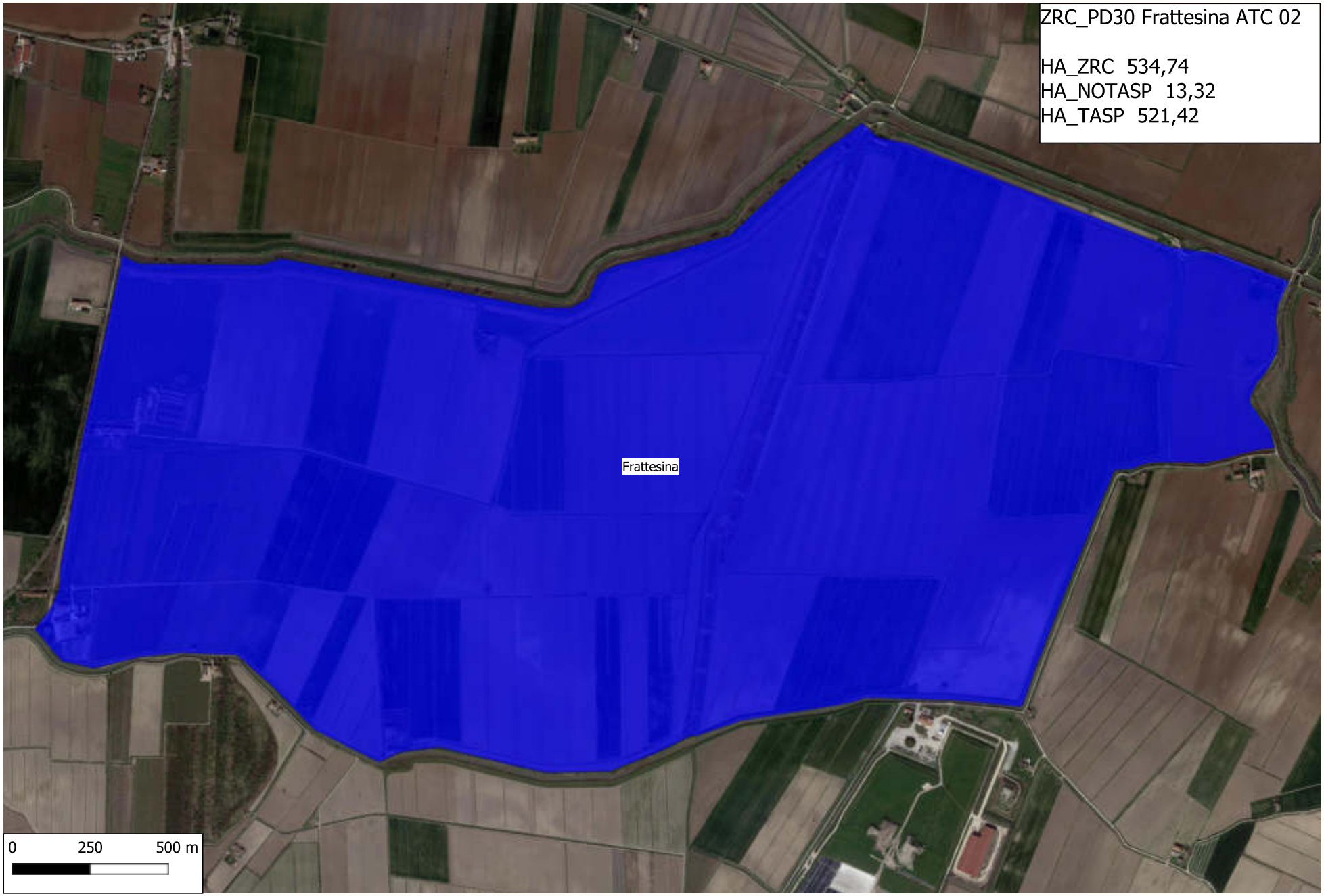
ZRC_PD30 Frattesina ATC 02
HA_ZRC 534,74
HA_NOTASP 13,32
HA_TASP 521,42
Frattesina
0
250
500 m

ZRC_PD36 Granza ATC 02
HA_ZRC 224,21
HA_NOTASP 12,74
HA_TASP 211,47
Granza
0
250
500 m

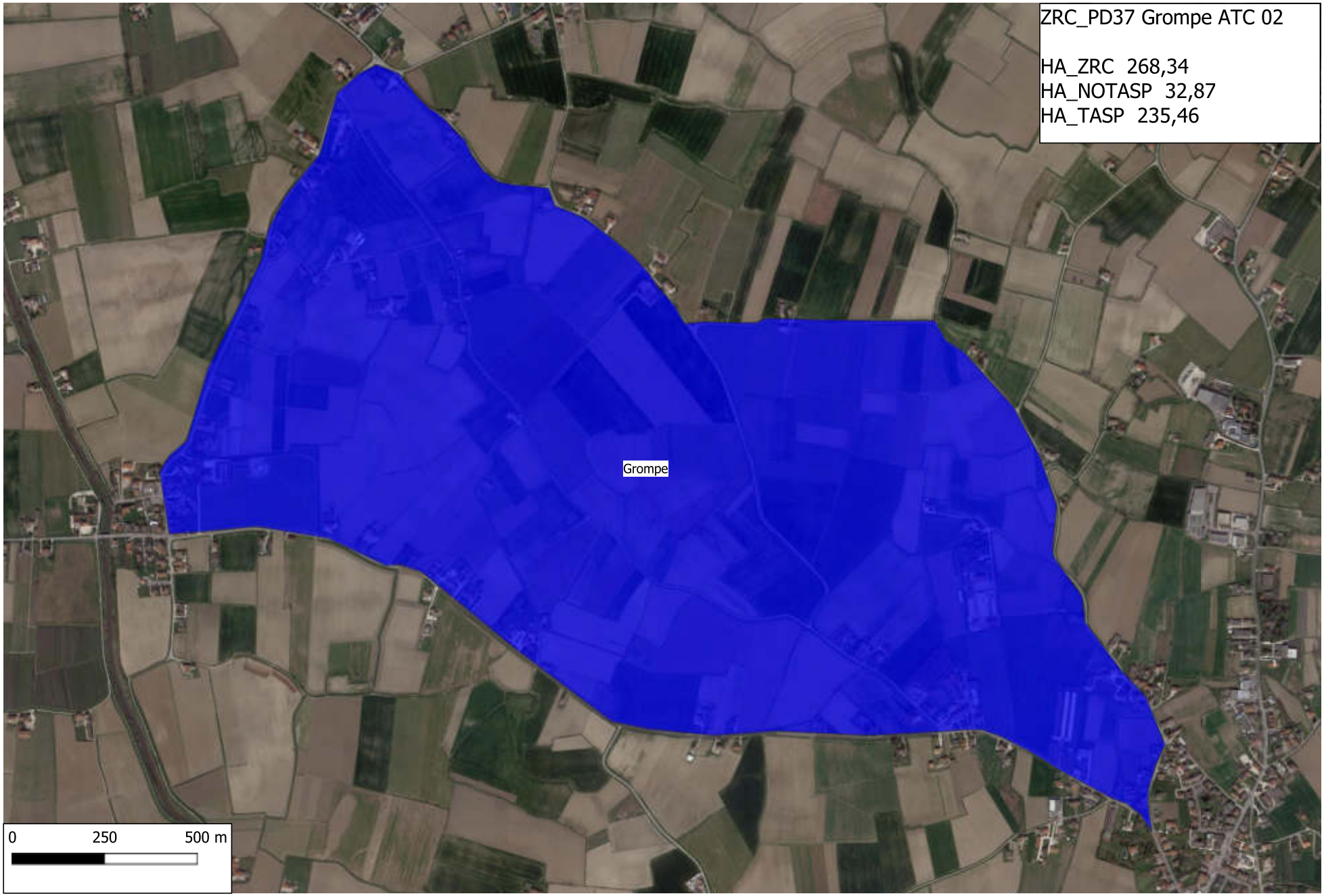
ZRC_PD37 Grompe ATC 02
HA_ZRC 268,34
HA_NOTASP 32,87
HA_TASP 235,46
Grompe
0
250
500 m

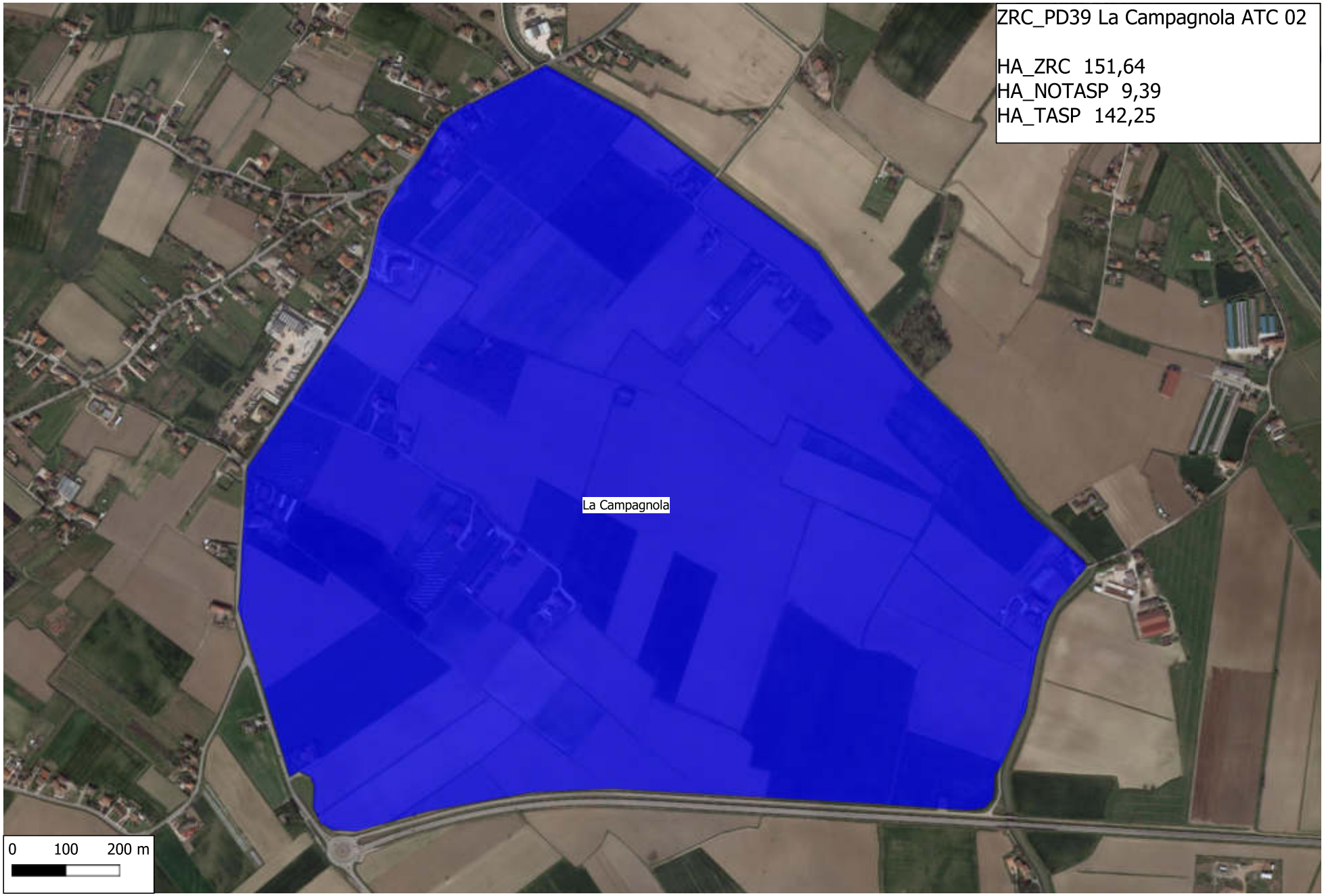
ZRC_PD39 La Campagnola ATC 02
HA_ZRC 151,64
HA_NOTASP 9,39
HA_TASP 142,25
La Campagnola
0 100 200 m

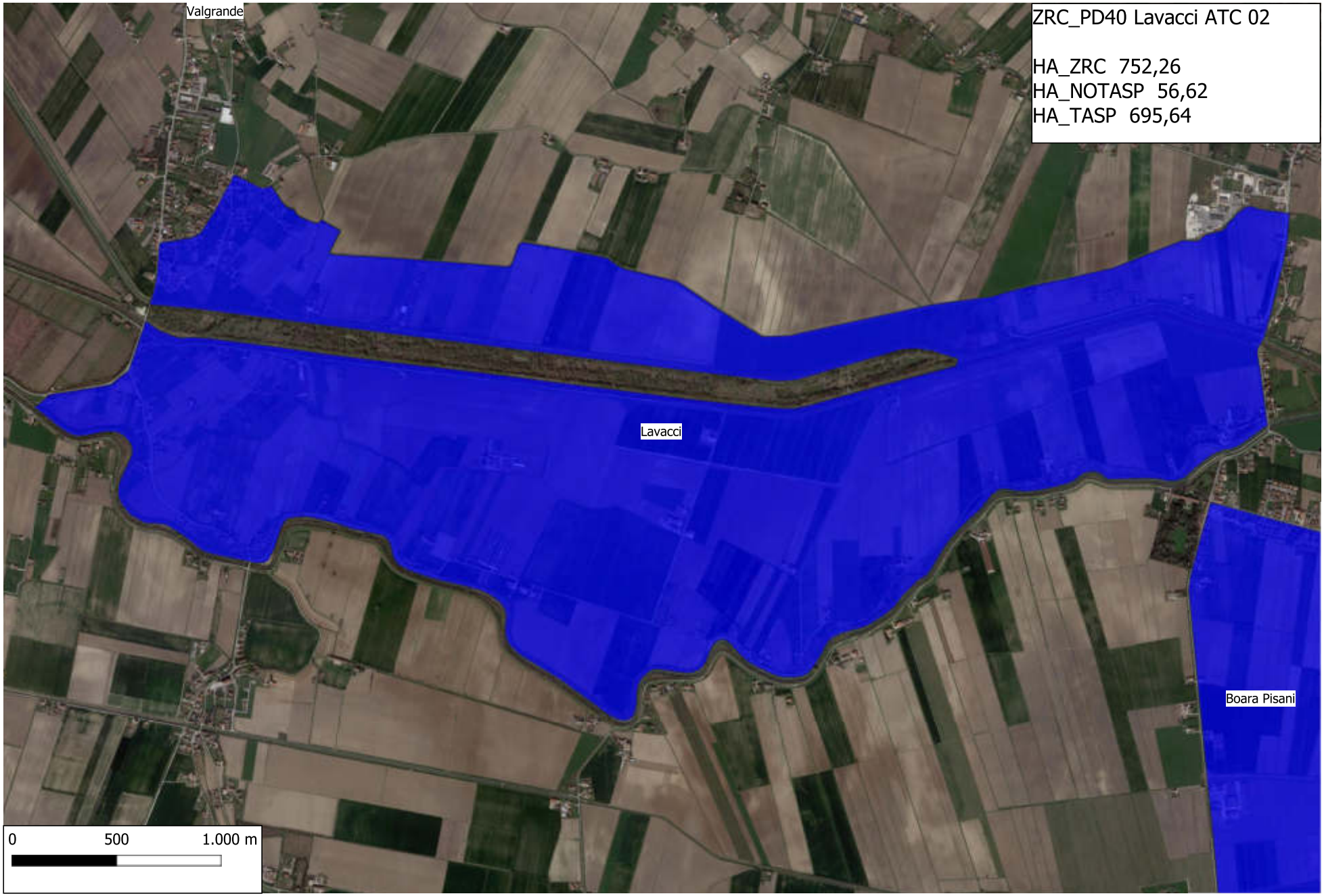
ZRC_PD40 Lavacci ATC 02
HA_ZRC 752,26
HA_NOTASP 56,62
HA_TASP 695,64
Valgrande
Lavacci
Boara Pisani
0
500
1.000 m

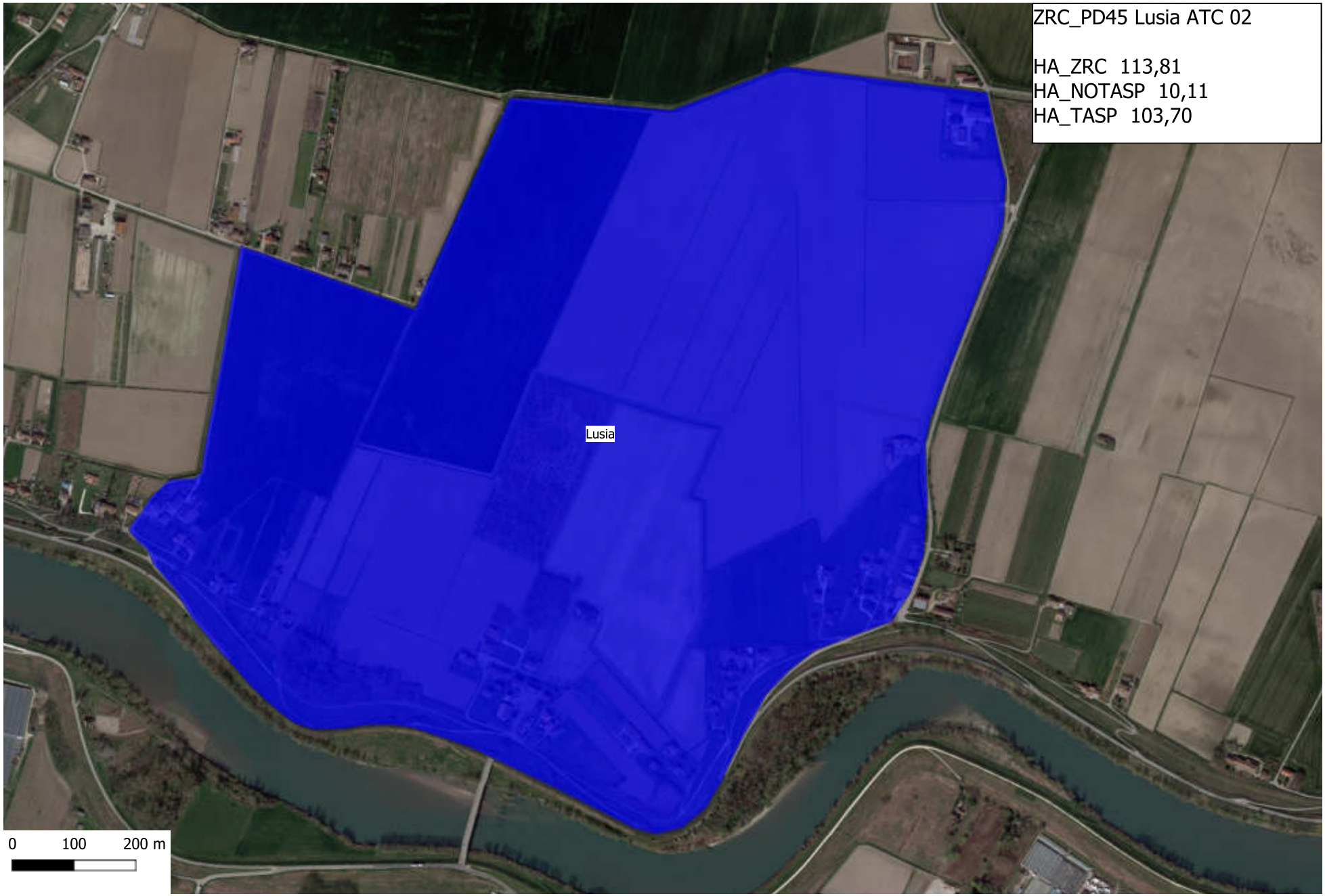
ZRC_PD45 Lusia ATC 02
HA_ZRC 113,81
HA_NOTASP 10,11
HA_TASP 103,70
Lusia
0
100
200 m

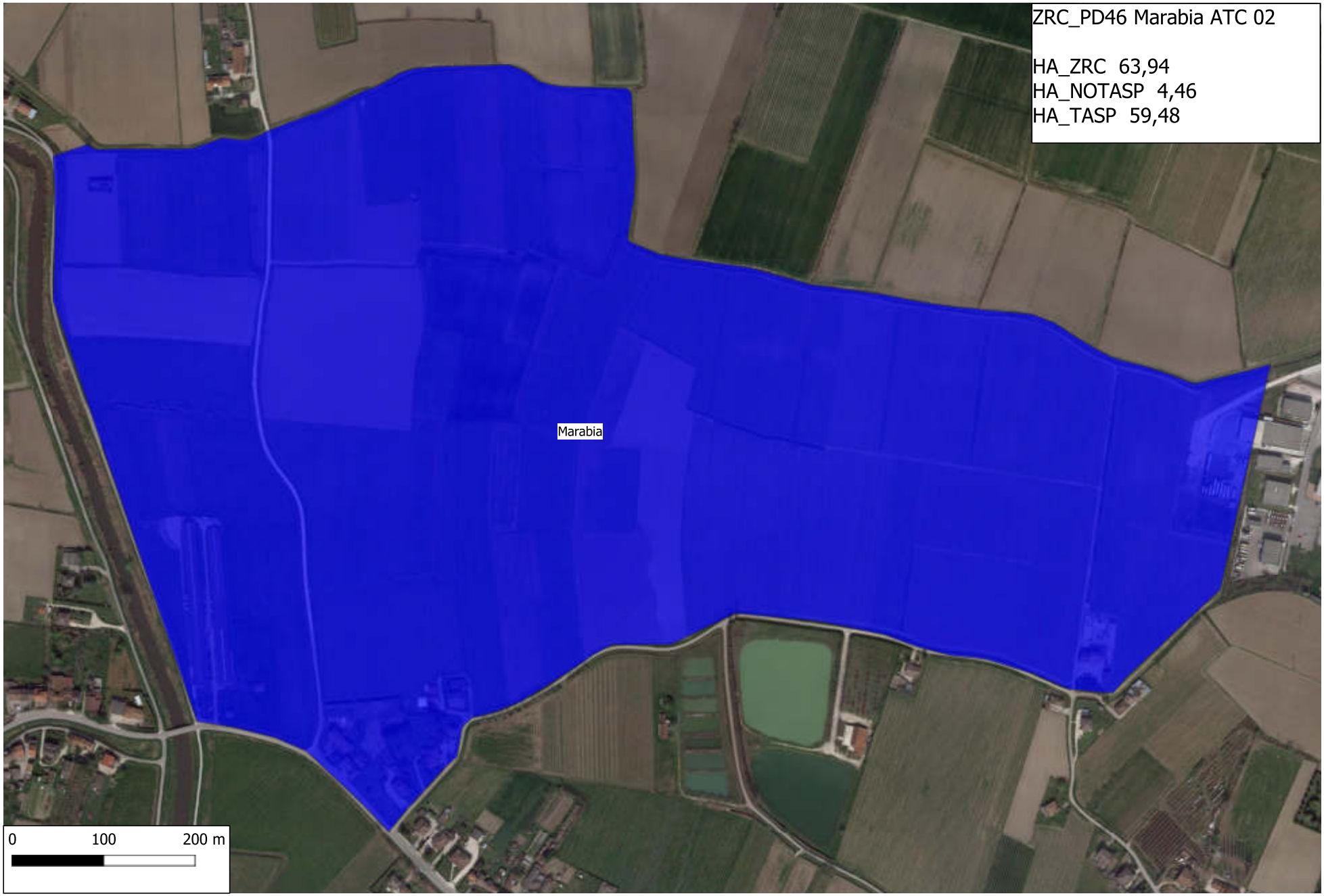
ZRC_PD46 Marabia ATC 02
HA_ZRC 63,94
HA_NOTASP 4,46
HA_TASP 59,48
Marabia
0
100
200 m

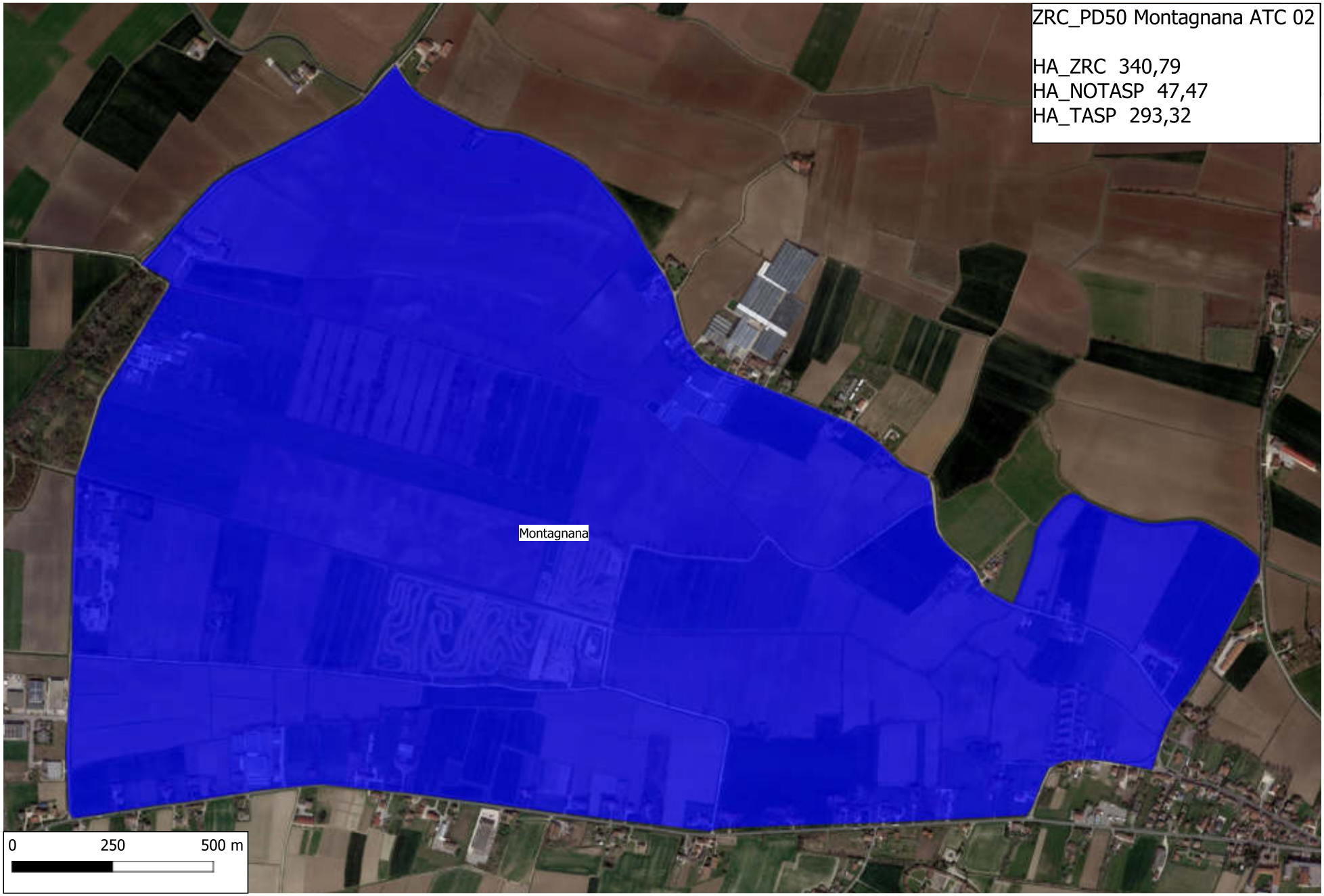
ZRC_PD50 Montagnana ATC 02
HA_ZRC 340,79
HA_NOTASP 47,47
HA_TASP 293,32
Montagnana
0
250
500 m

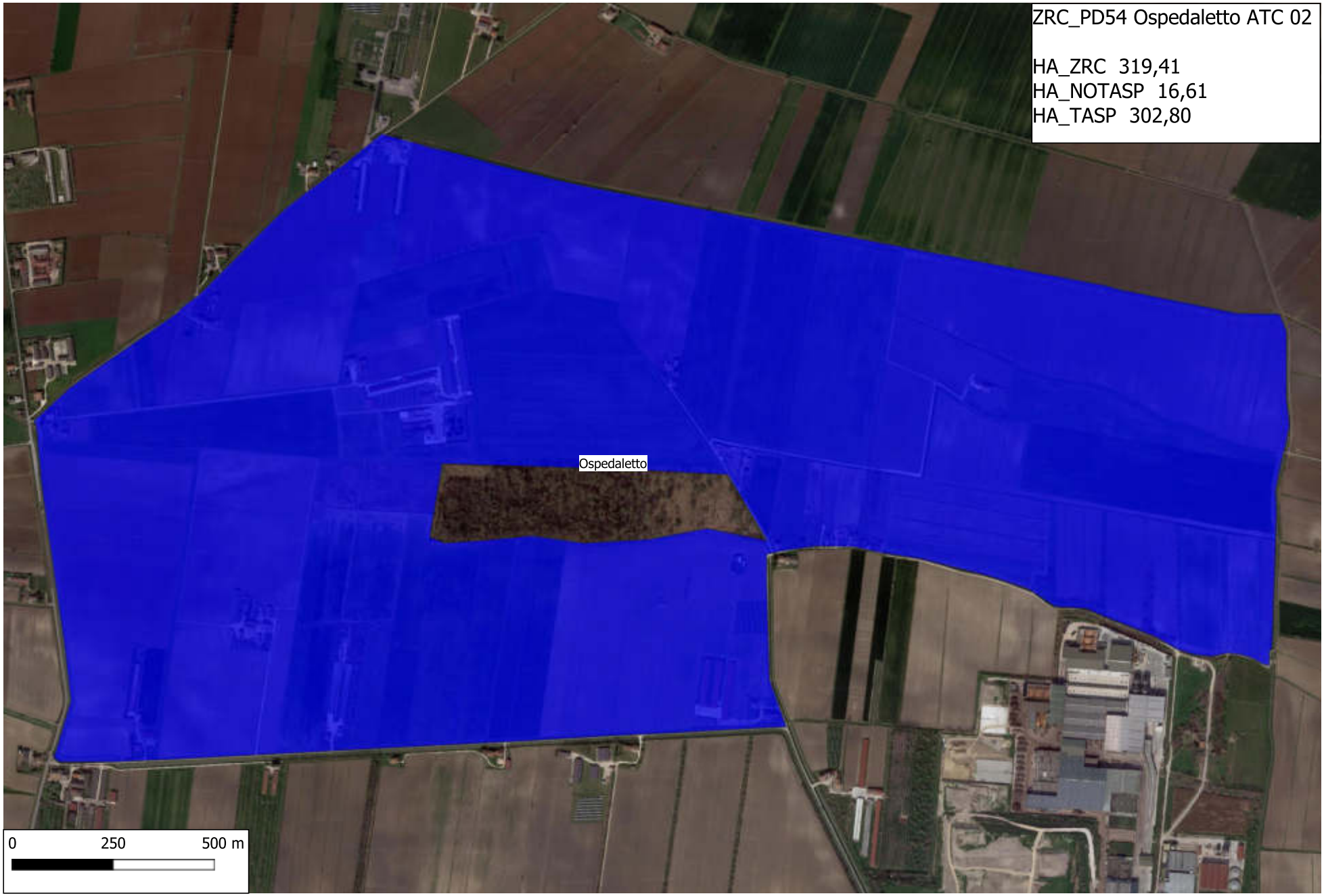
ZRC_PD54 Ospedaletto ATC 02
HA_ZRC 319,41
HA_NOTASP 16,61
HA_TASP 302,80
Ospedaletto
0
250
500 m

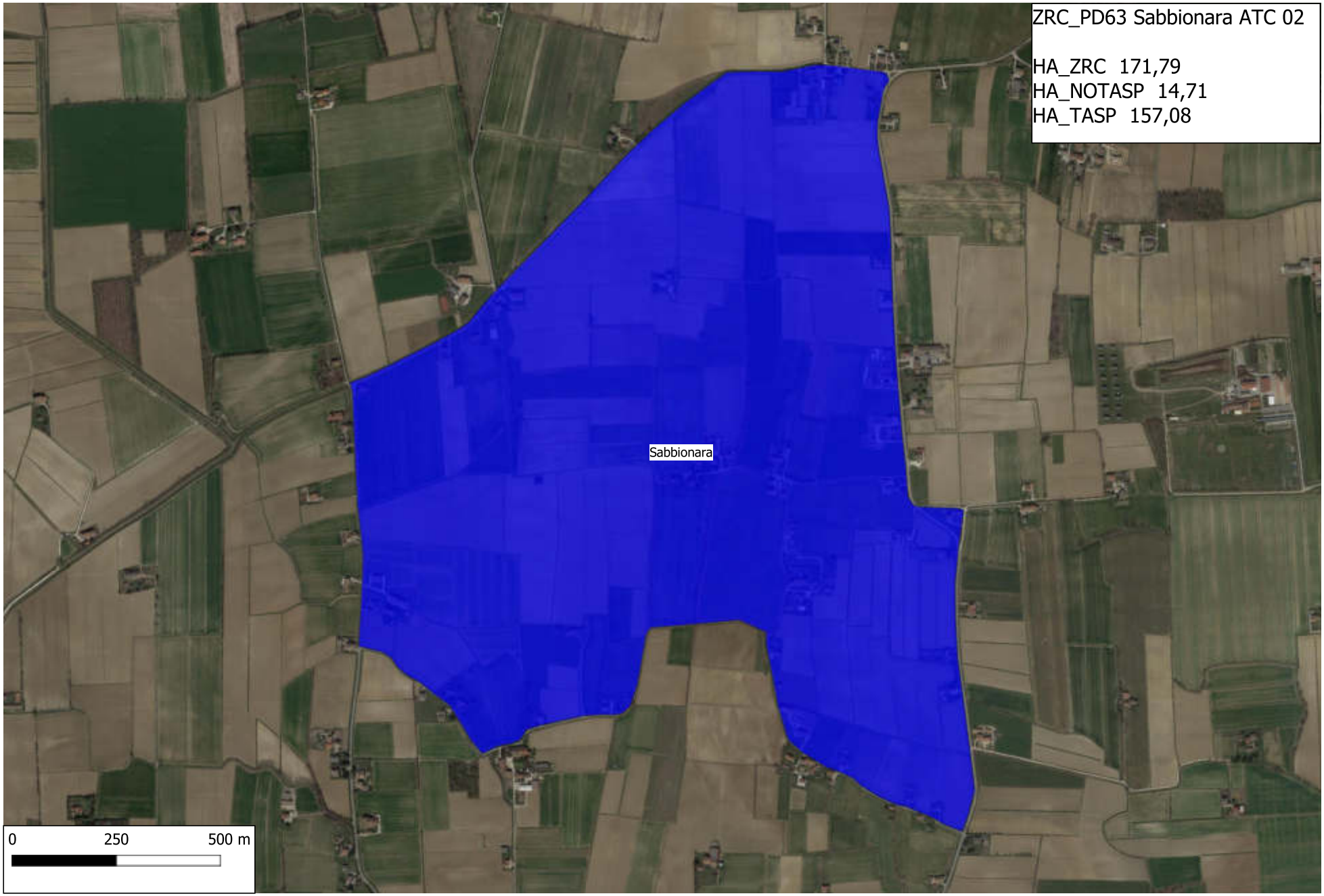
ZRC_PD63 Sabbionara ATC 02
HA_ZRC 171,79
HA_NOTASP 14,71
HA_TASP 157,08
Sabbionara
0
250
500 m

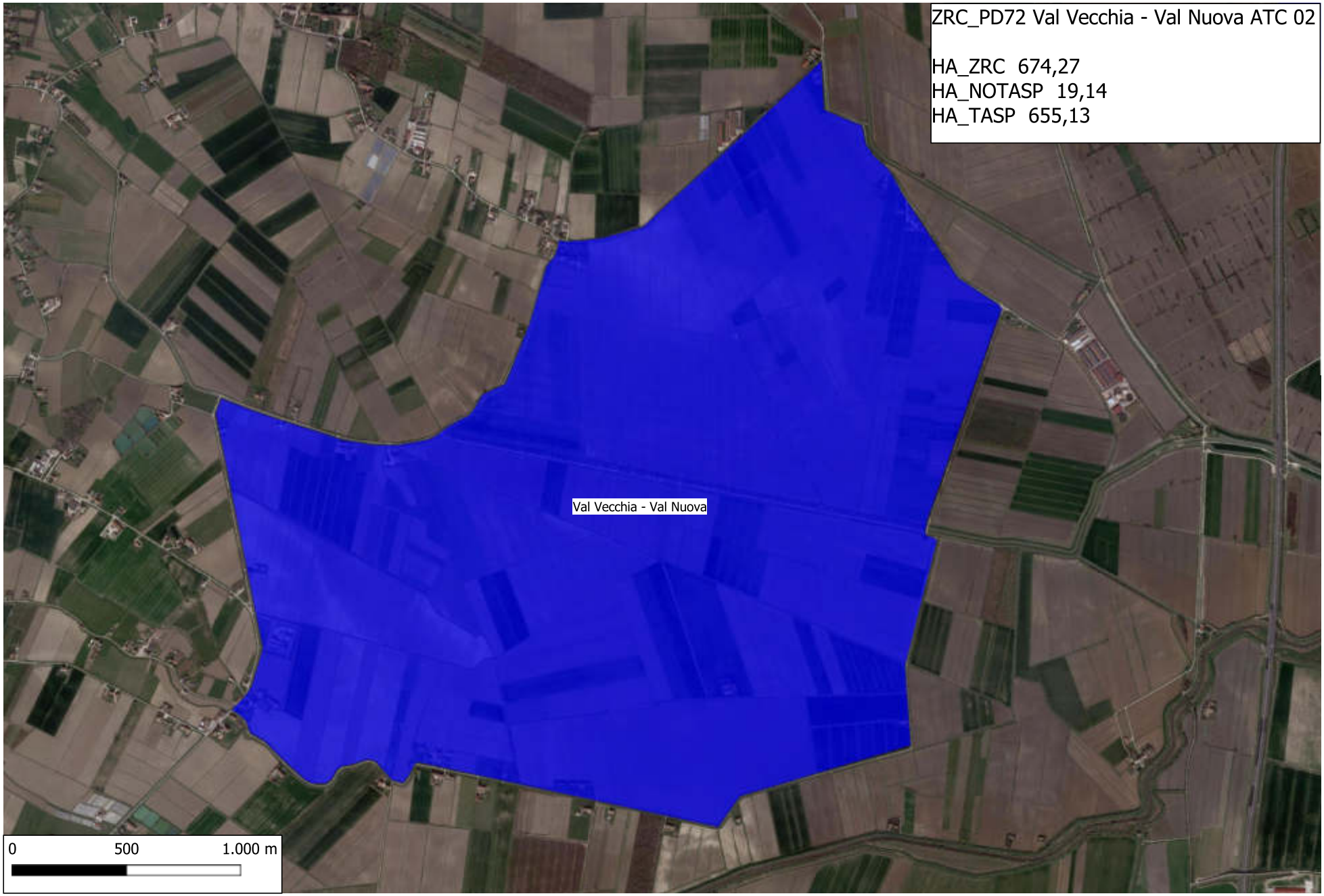
ZRC_PD72 Val Vecchia - Val Nuova ATC 02
HA_ZRC 674,27
HA_NOTASP 19,14
HA_TASP 655,13
Val Vecchia - Val Nuova
0
500
1.000 m

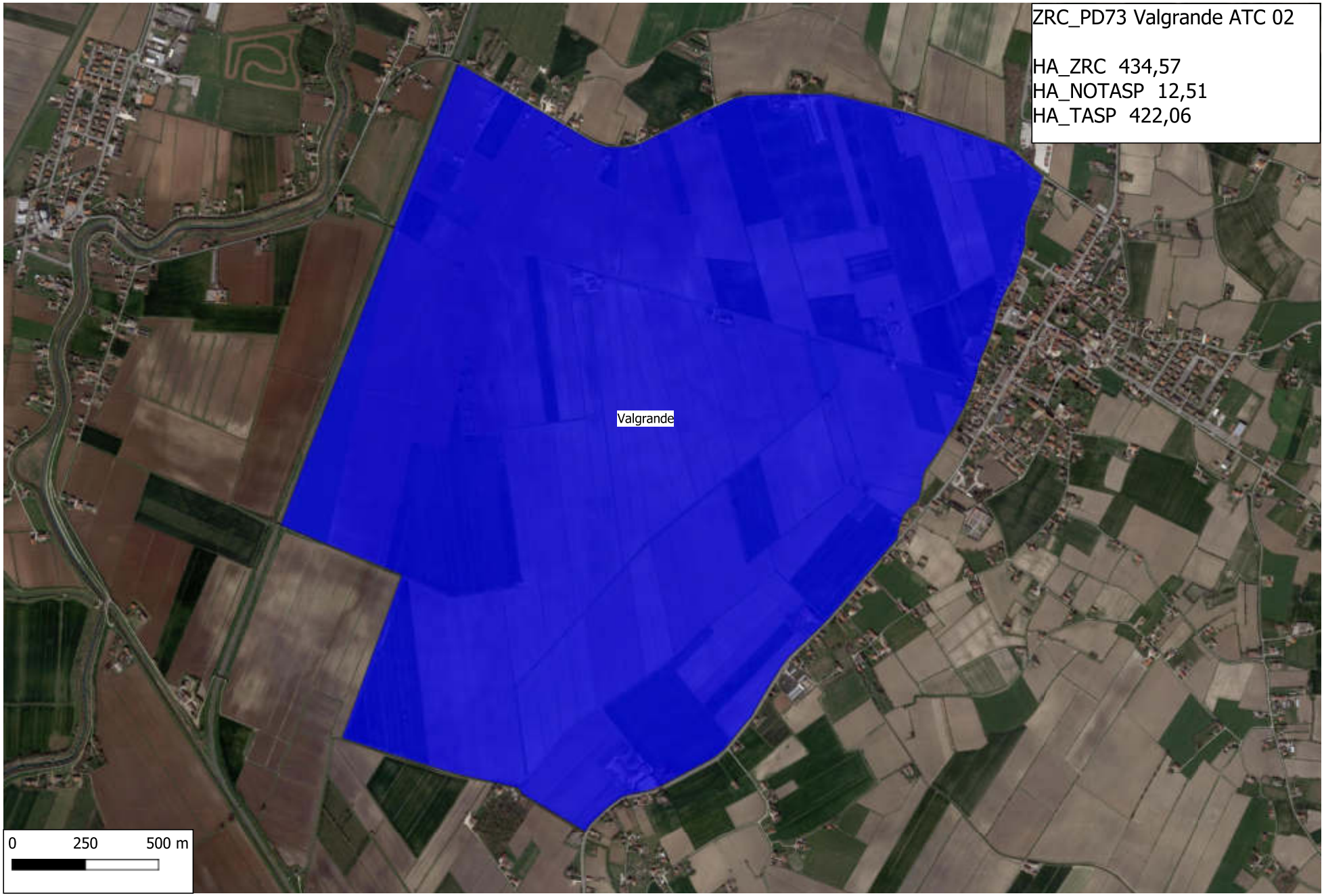
ZRC_PD73 Valgrande ATC 02
HA_ZRC 434,57
HA_NOTASP 12,51
HA_TASP 422,06
Valgrande
0
250
500 m

ZRC_PD74 Valli ATC 02
HA_ZRC 202,81
HA_NOTASP 8,03
HA_TASP 194,78
Granza
Valli
0
250
500 m

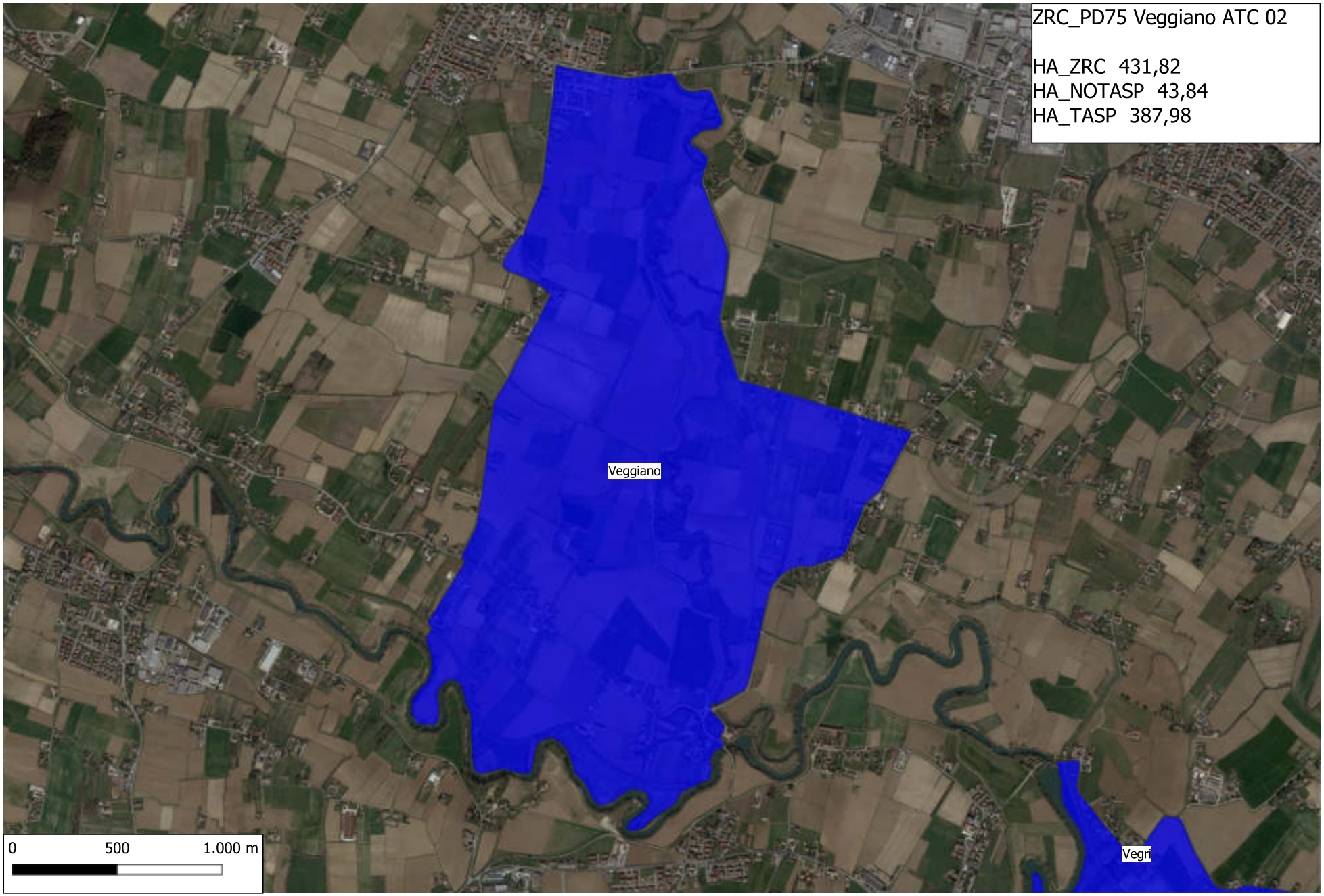
ZRC_PD75 Veggiano ATC 02
HA_ZRC 431,82
HA_NOTASP 43,84
HA_TASP 387,98
Veggiano
Vegri
0
500
1.000 m

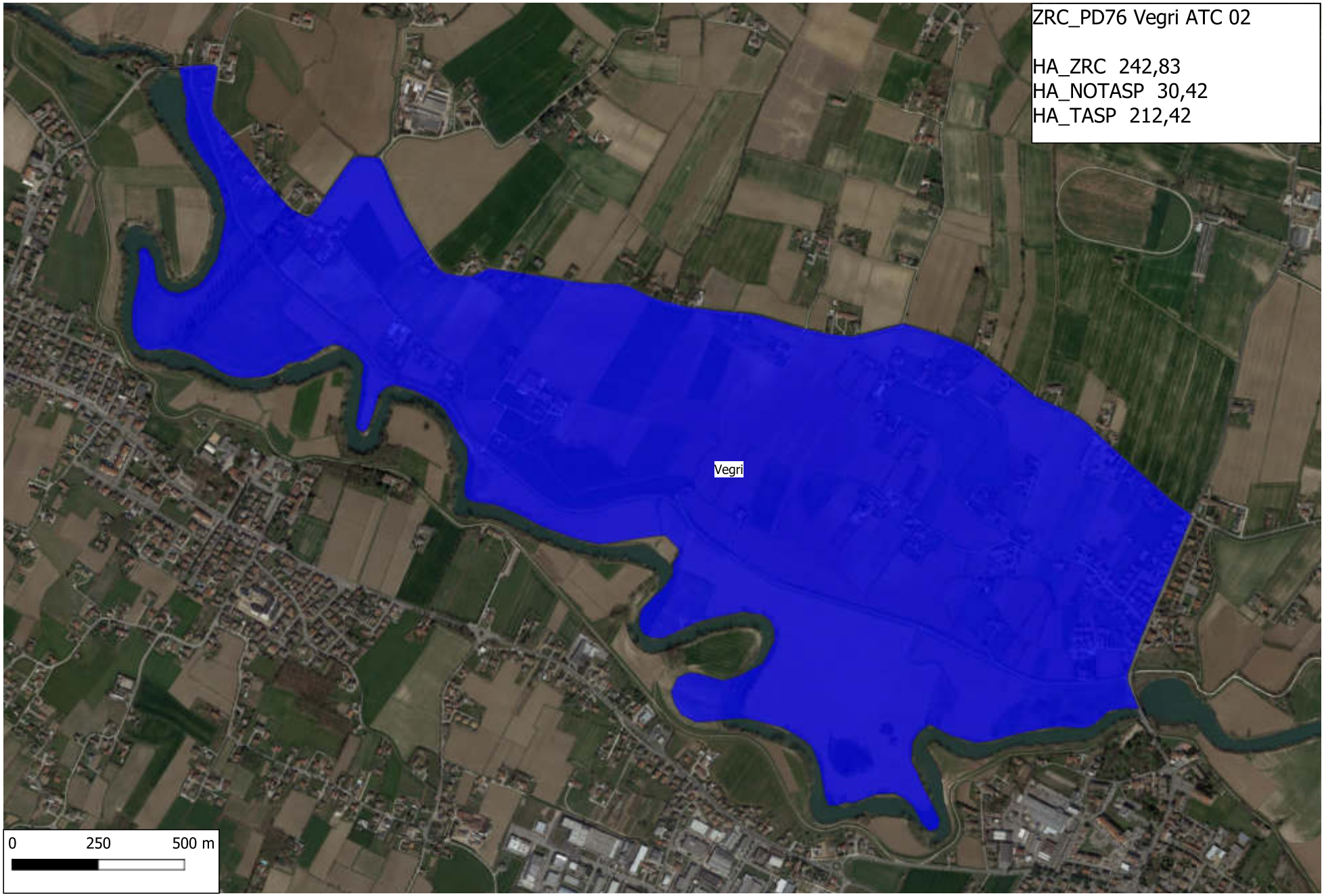
ZRC_PD76 Vegri ATC 02
HA_ZRC 242,83
HA_NOTASP 30,42
HA_TASP 212,42
Vegri
0
250
500 m

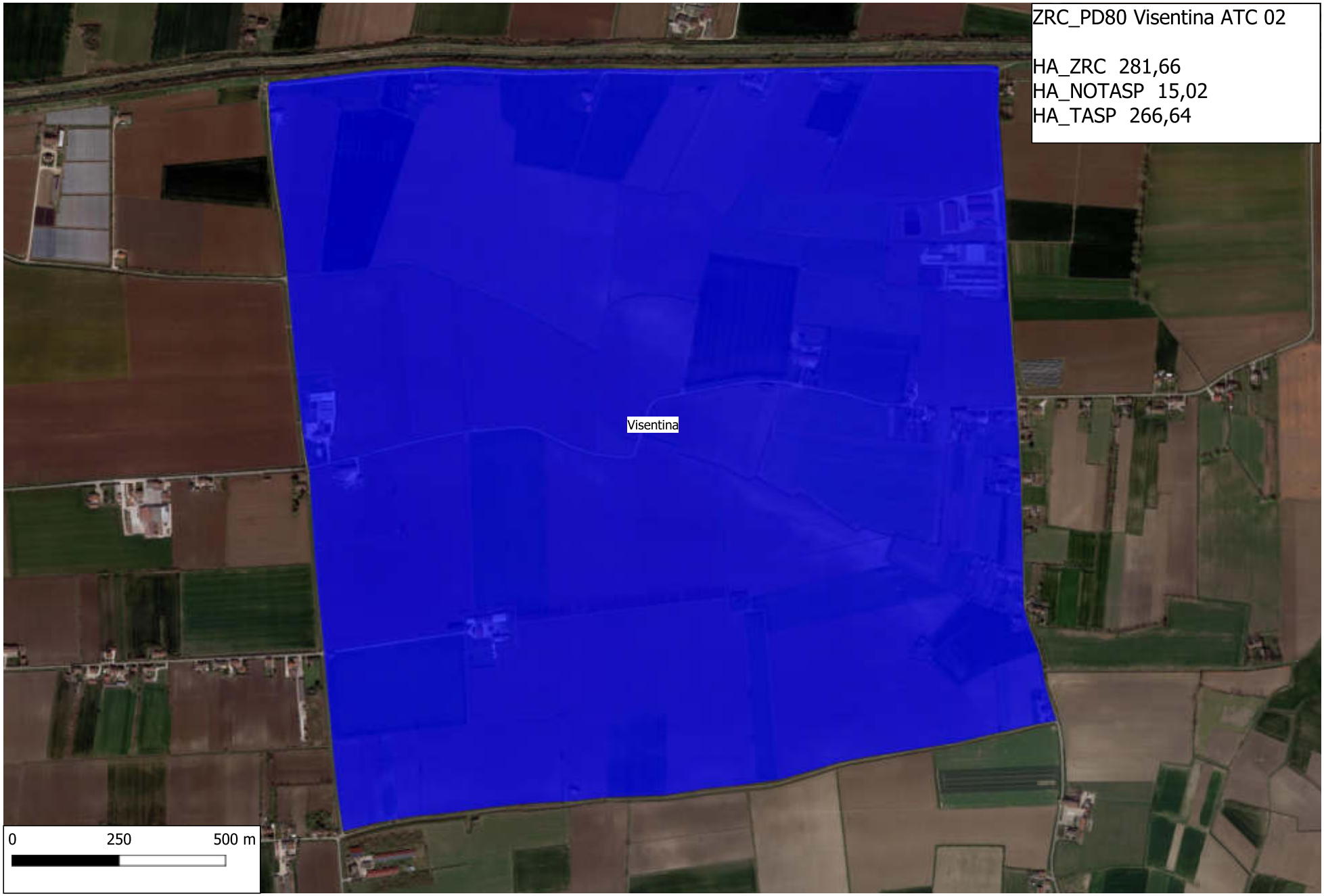
ZRC_PD80 Visentina ATC 02
HA_ZRC 281,66
HA_NOTASP 15,02
HA_TASP 266,64
Visentina
0
250
500 m

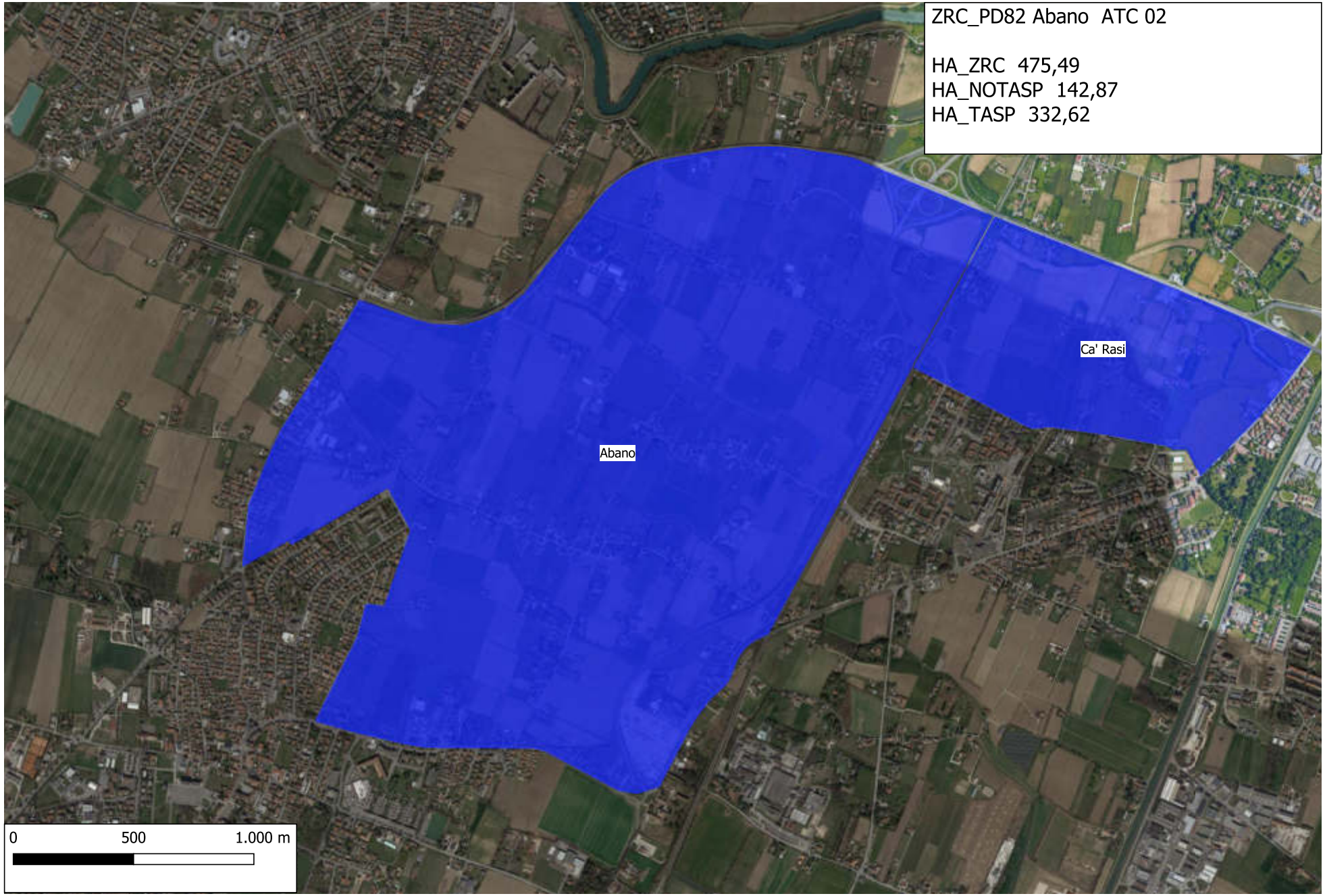
ZRC_PD82 Abano ATC 02
HA_ZRC 475,49
HA_NOTASP 142,87
HA_TASP 332,62
Ca' Rasi
Abano
0
500
1.000 m

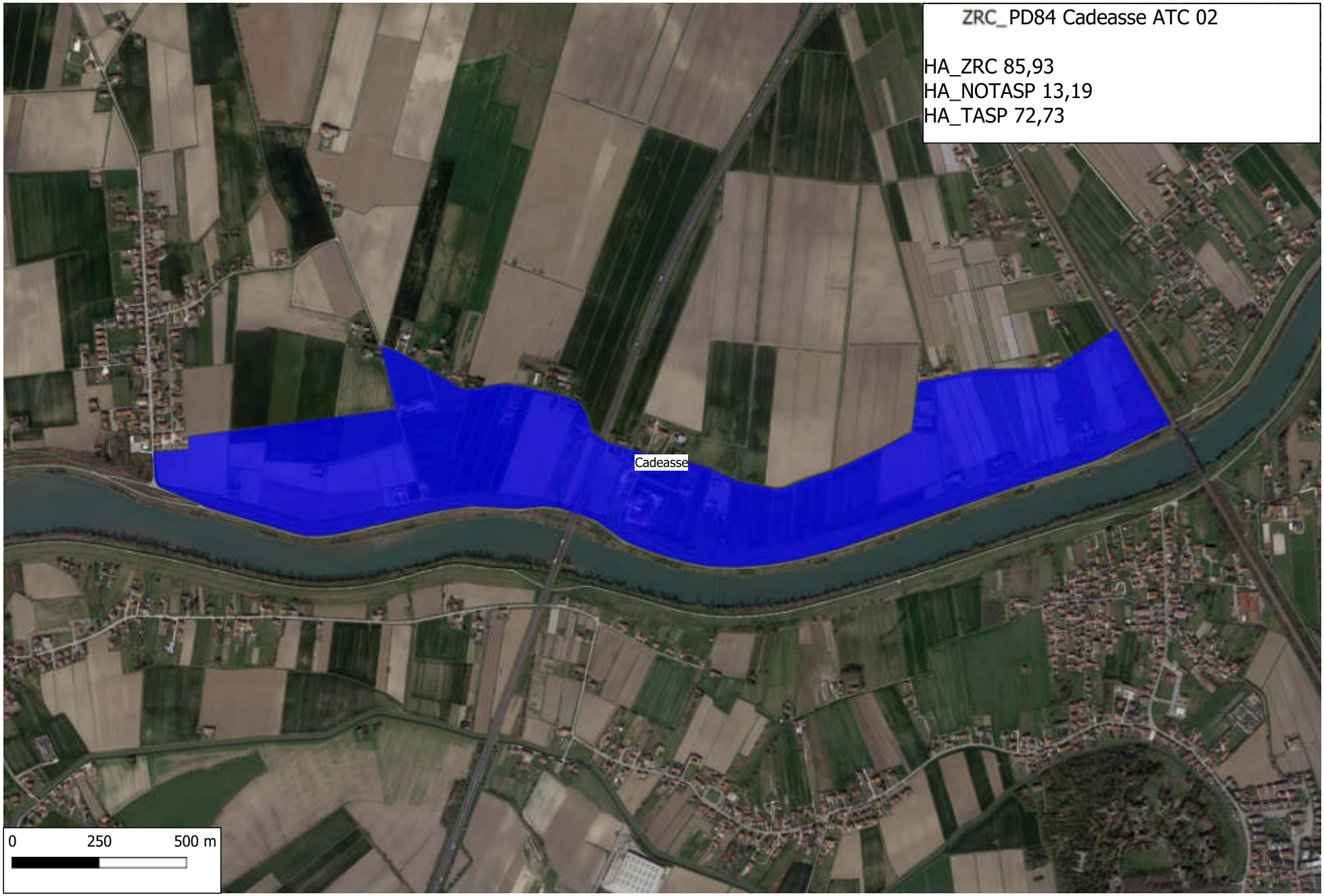
ZRC_ PD84 Cadeasse ATC 02
HA_ZRC 85,93
HA_NOTASP 13,19
HA_TASP 72,73
Cadeasse
0
250
500 m

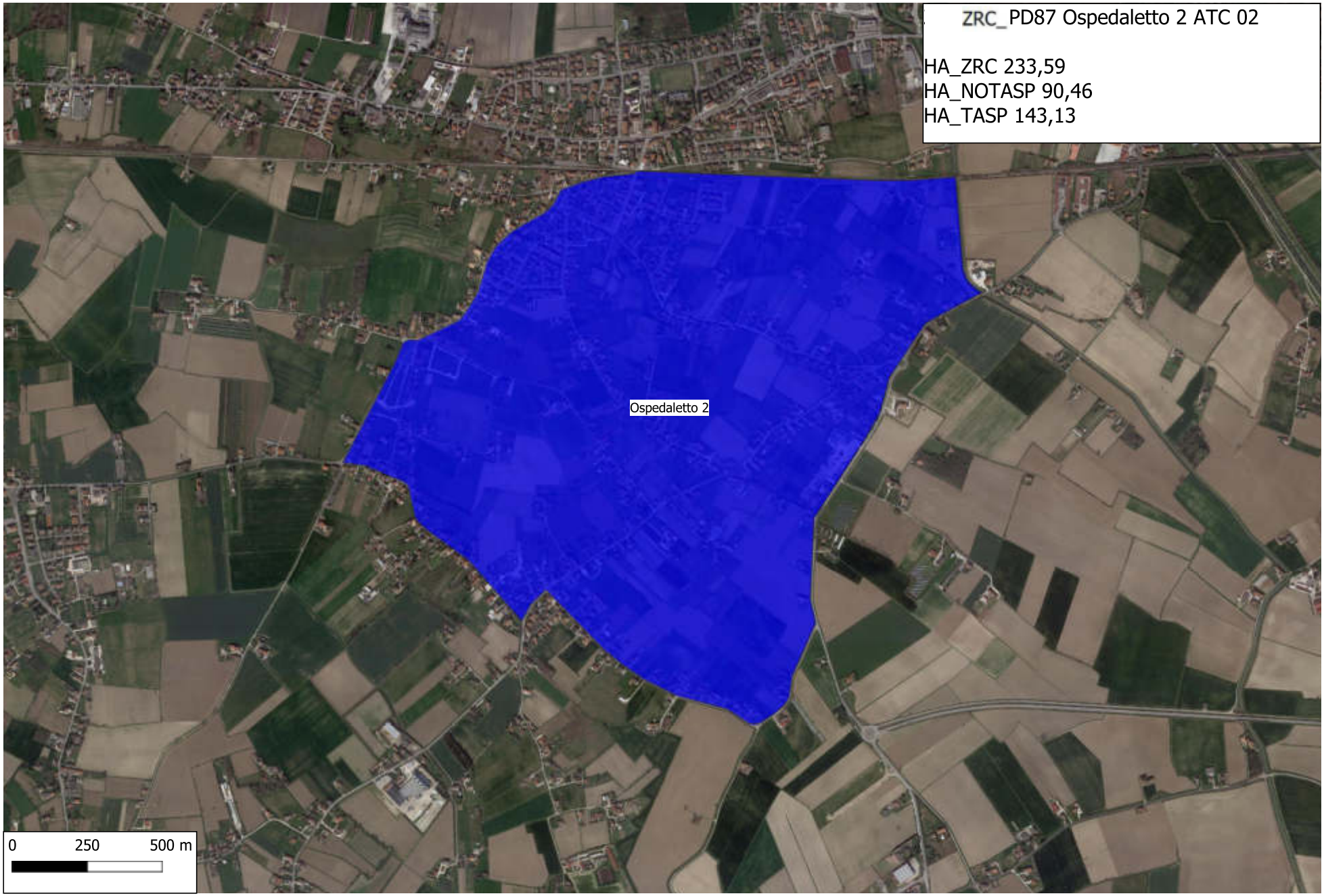
ZRC_ PD87 Ospedaletto 2 ATC 02
HA_ZRC 233,59
HA_NOTASP 90,46
HA_TASP 143,13
Ospedaletto 2
0
250
500 m

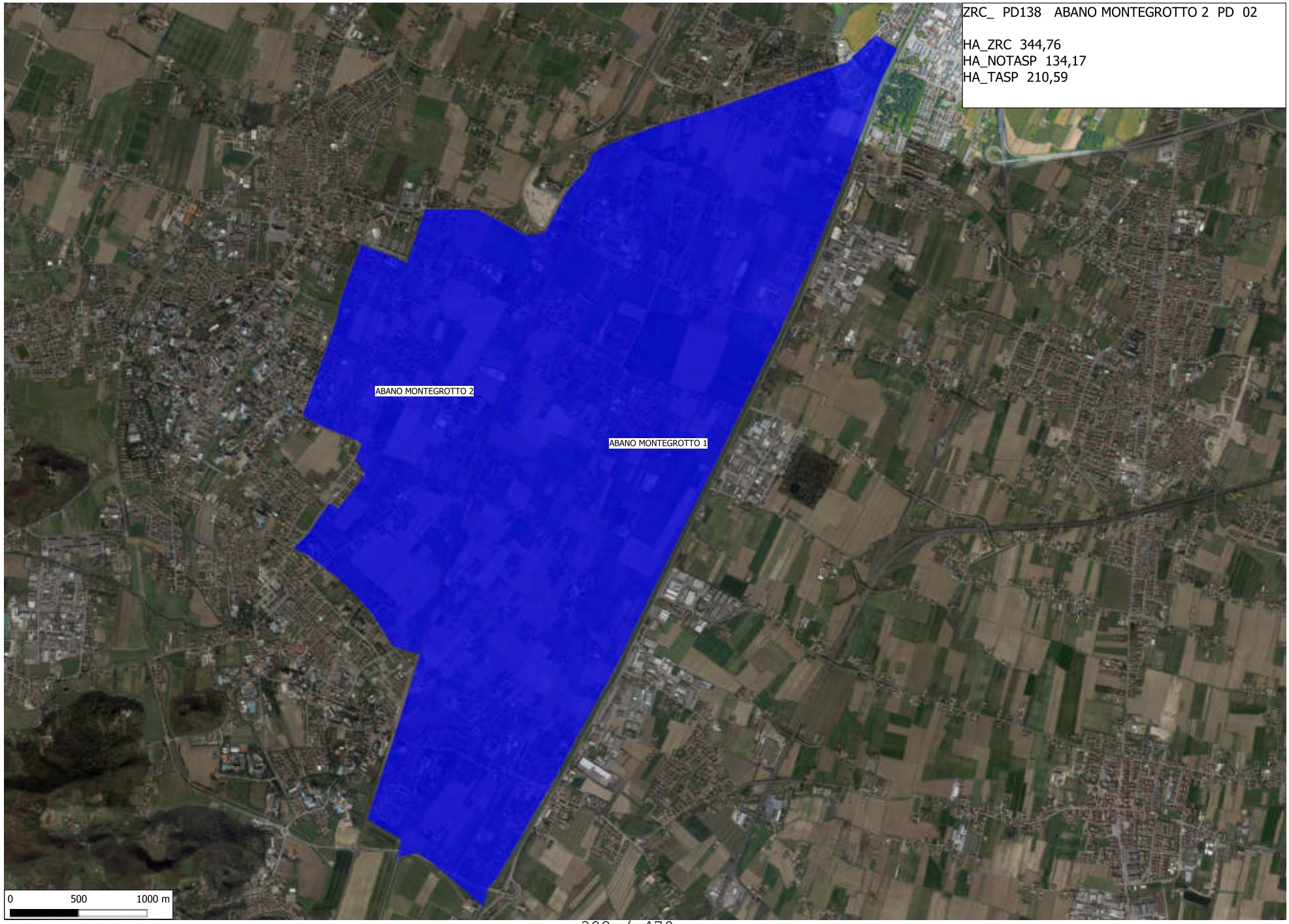
ZRC_ PD138 ABANO MONTEGROTTO 2 PD 02
HA_ZRC 344,76
HA_NOTASP 134,17
HA_TASP 210,59
ABANO MONTEGROTTO 2
ABANO MONTEGROTTO 1
0
500
1000 m

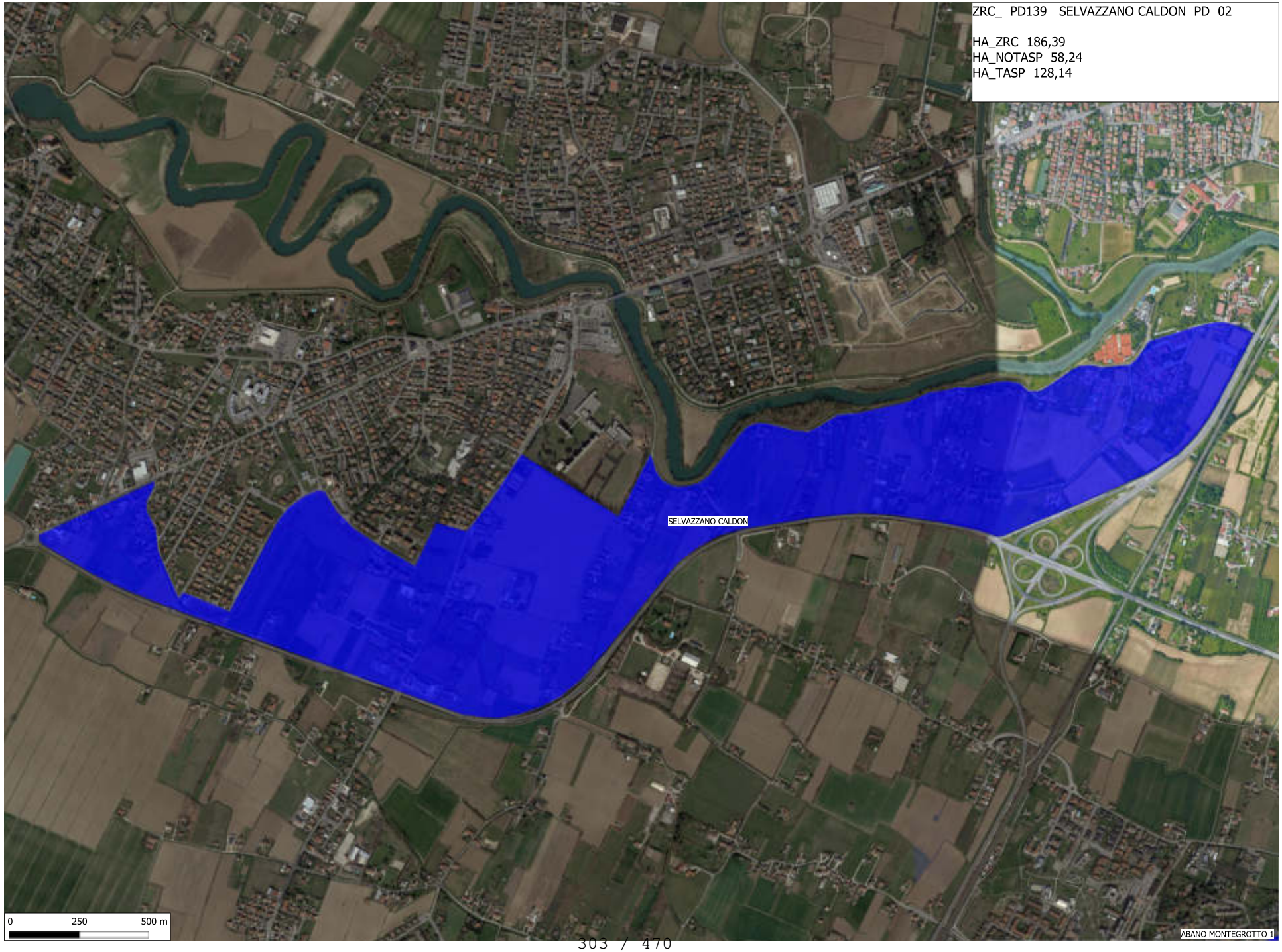
ZRC_ PD139 SELVAZZANO CALDON PD 02
HA_ZRC 186,39
HA_NOTASP 58,24
HA_TASP 128,14
SELVAZZANO CALDON
0 250 500 m
ABANO MONTEGROTTO 1

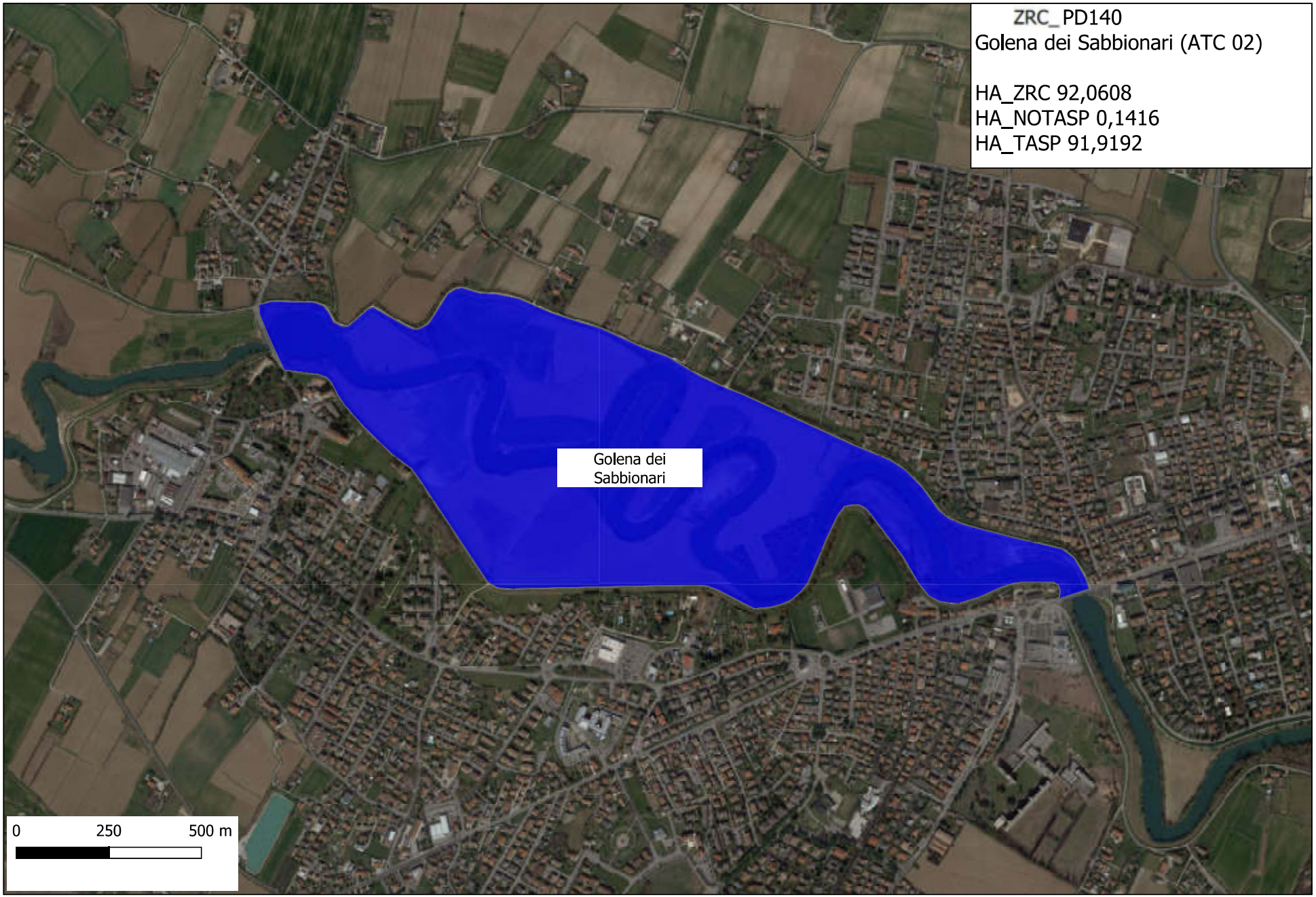
ZRC_ PD140
Golena dei Sabbionari (ATC 02)
HA_ZRC 92,0608
HA_NOTASP 0,1416
HA_TASP 91,9192
Golena dei Sabbionari
0
250
500 m

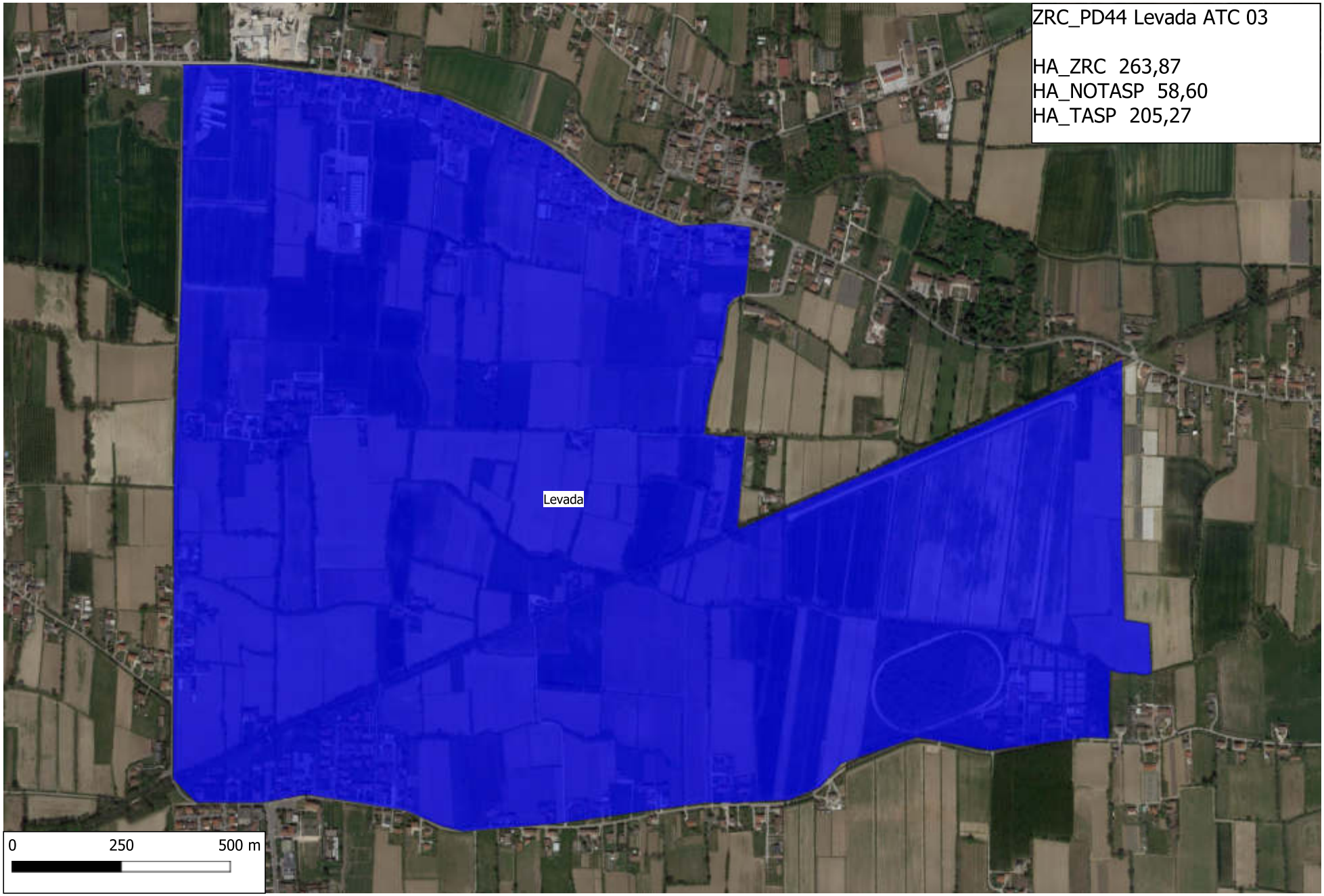
ZRC_PD44 Levada ATC 03
HA_ZRC 263,87
HA_NOTASP 58,60
HA_TASP 205,27
Levada
0
250
500 m

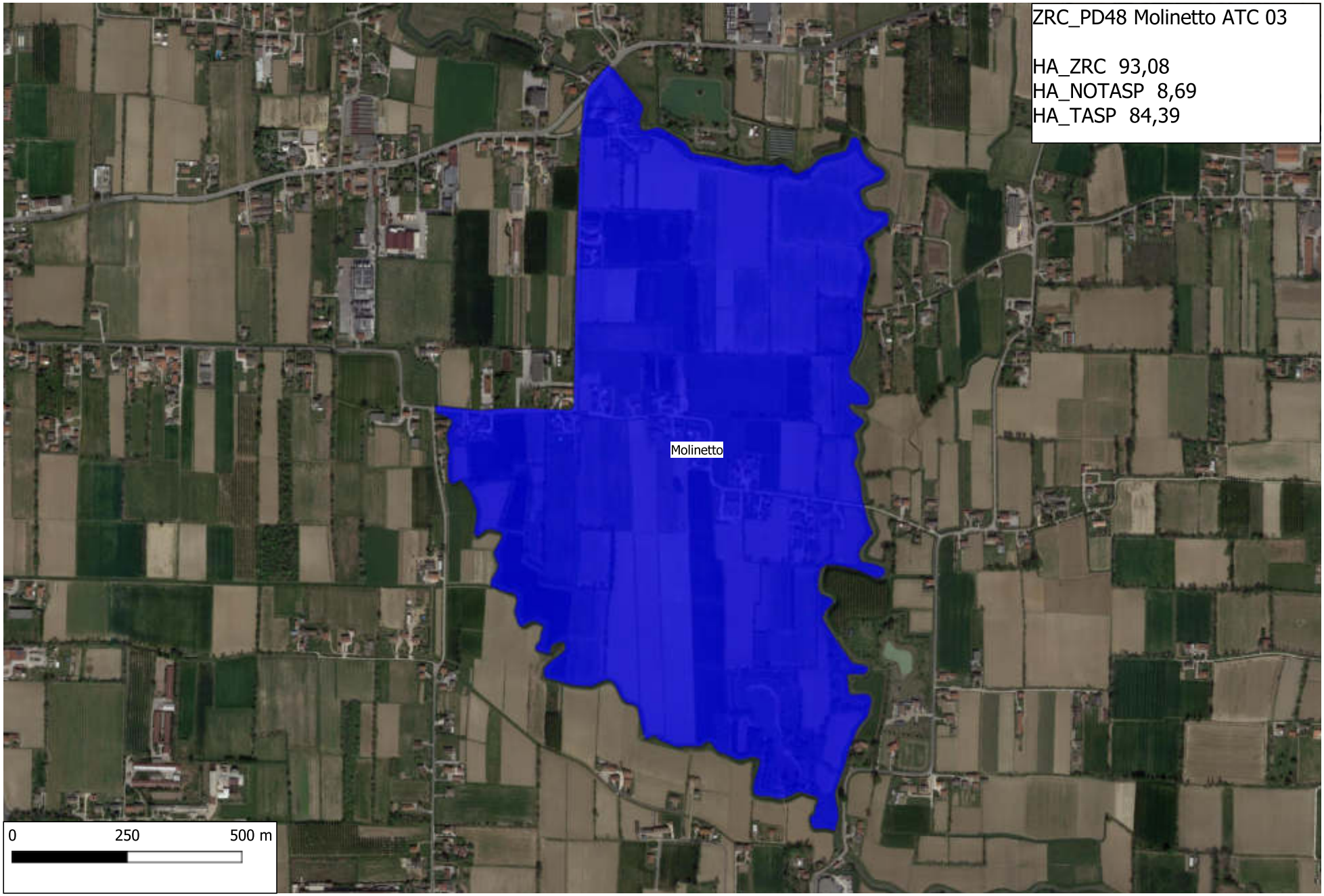
ZRC_PD48 Molinetto ATC 03
HA_ZRC 93,08
HA_NOTASP 8,69
HA_TASP 84,39
Molinetto
0
250
500 m

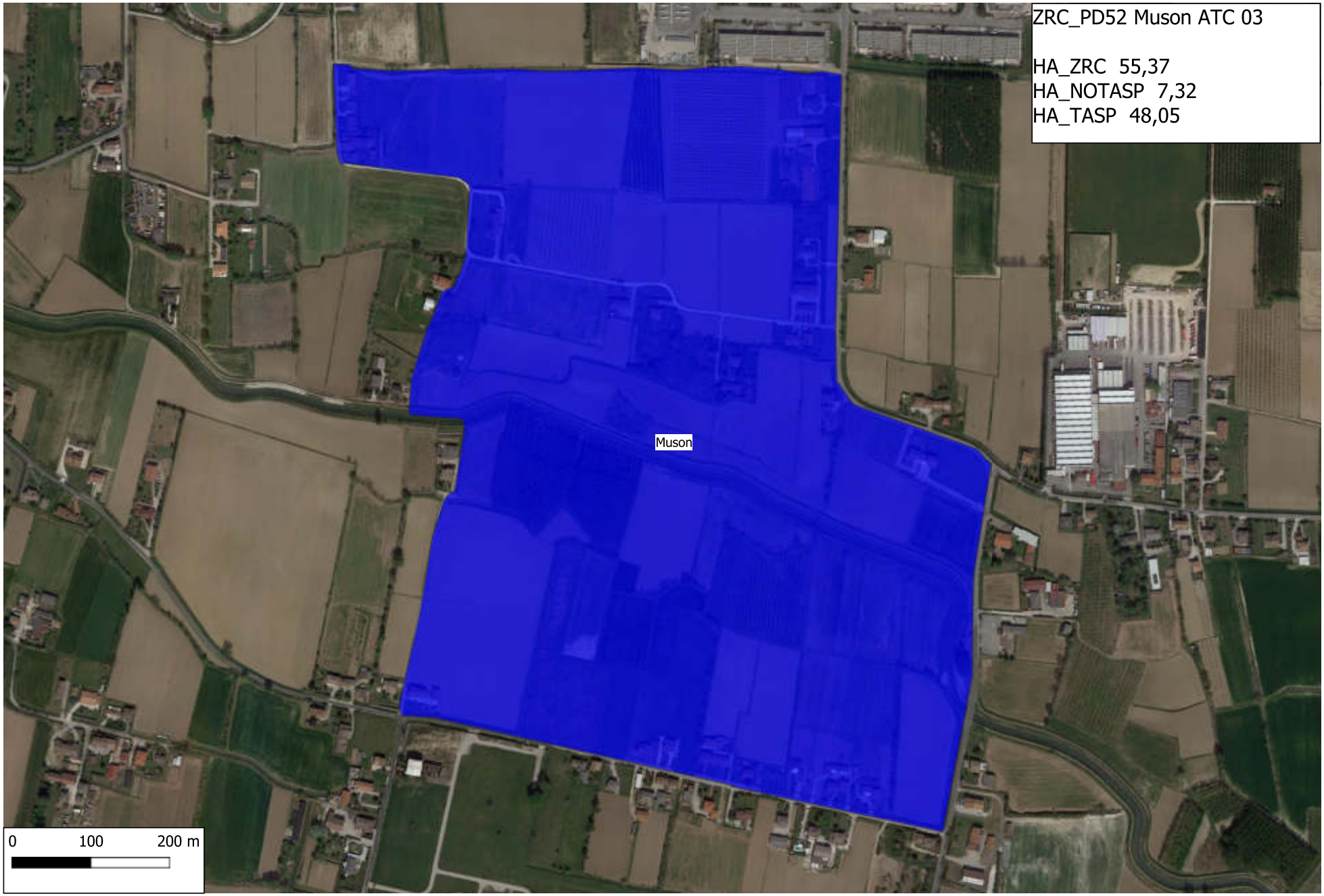
ZRC_PD52 Muson ATC 03
HA_ZRC 55,37
HA_NOTASP 7,32
HA_TASP 48,05
Muson
0
100
200 m

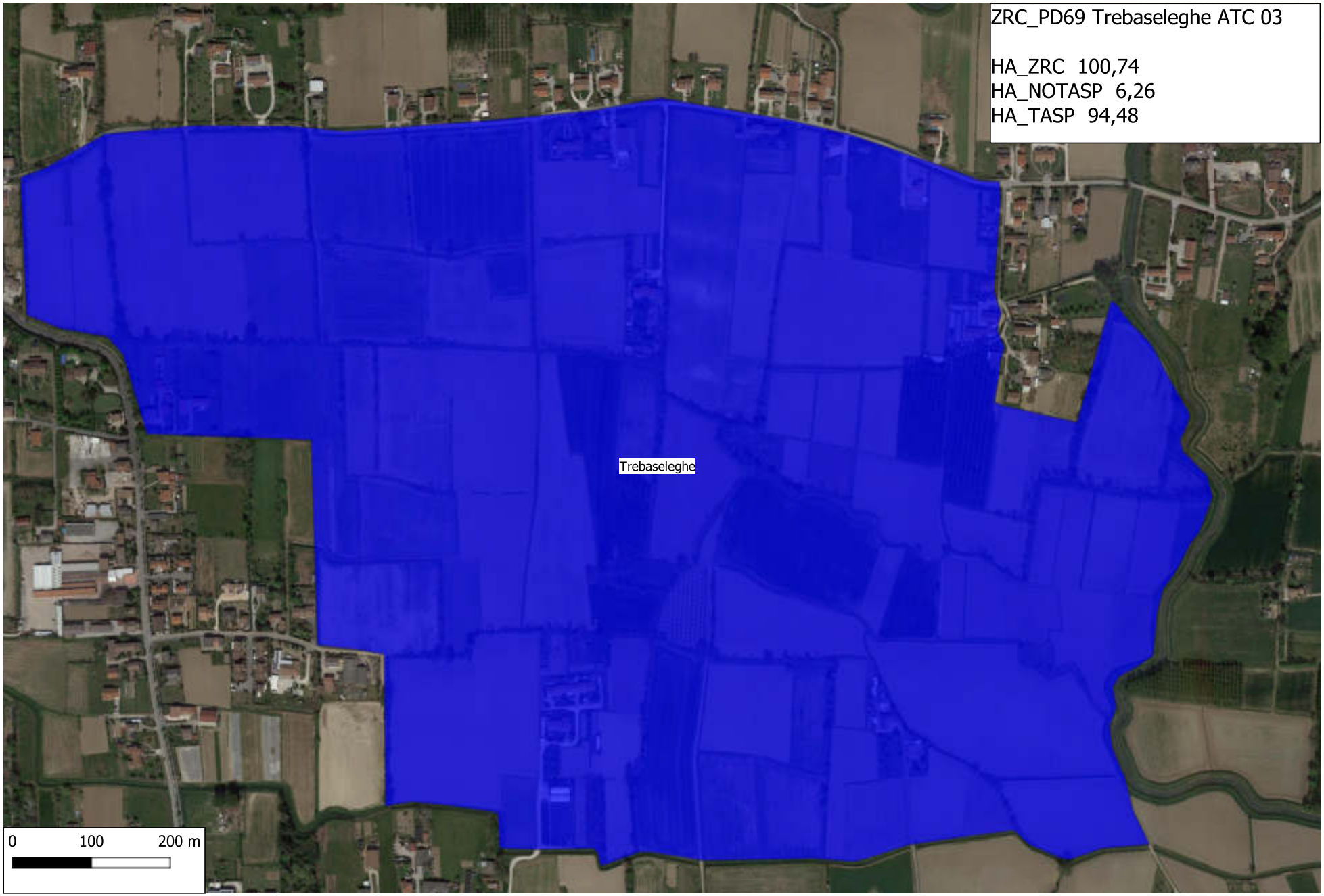
ZRC_PD69 Trebaseleghe ATC 03
HA_ZRC 100,74
HA_NOTASP 6,26
HA_TASP 94,48
Trebaseleghe
0
100
200 m

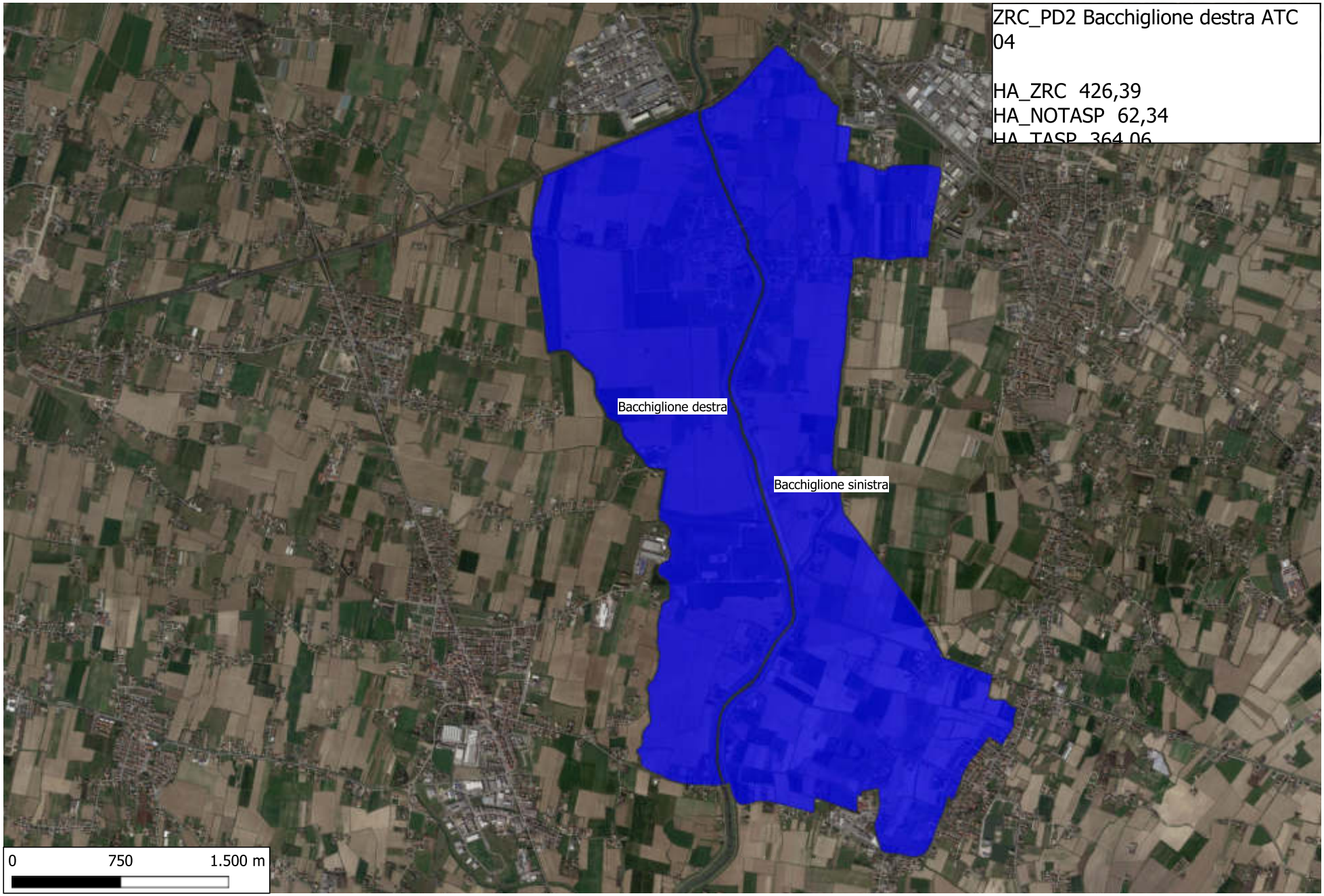
ZRC_PD2 Bacchiglione destra ATC 04
HA_ZRC 426,39
HA_NOTASP 62,34
HA_TASP 364,06
Bacchiglione destra
Bacchiglione sinistra
0
750
1.500 m

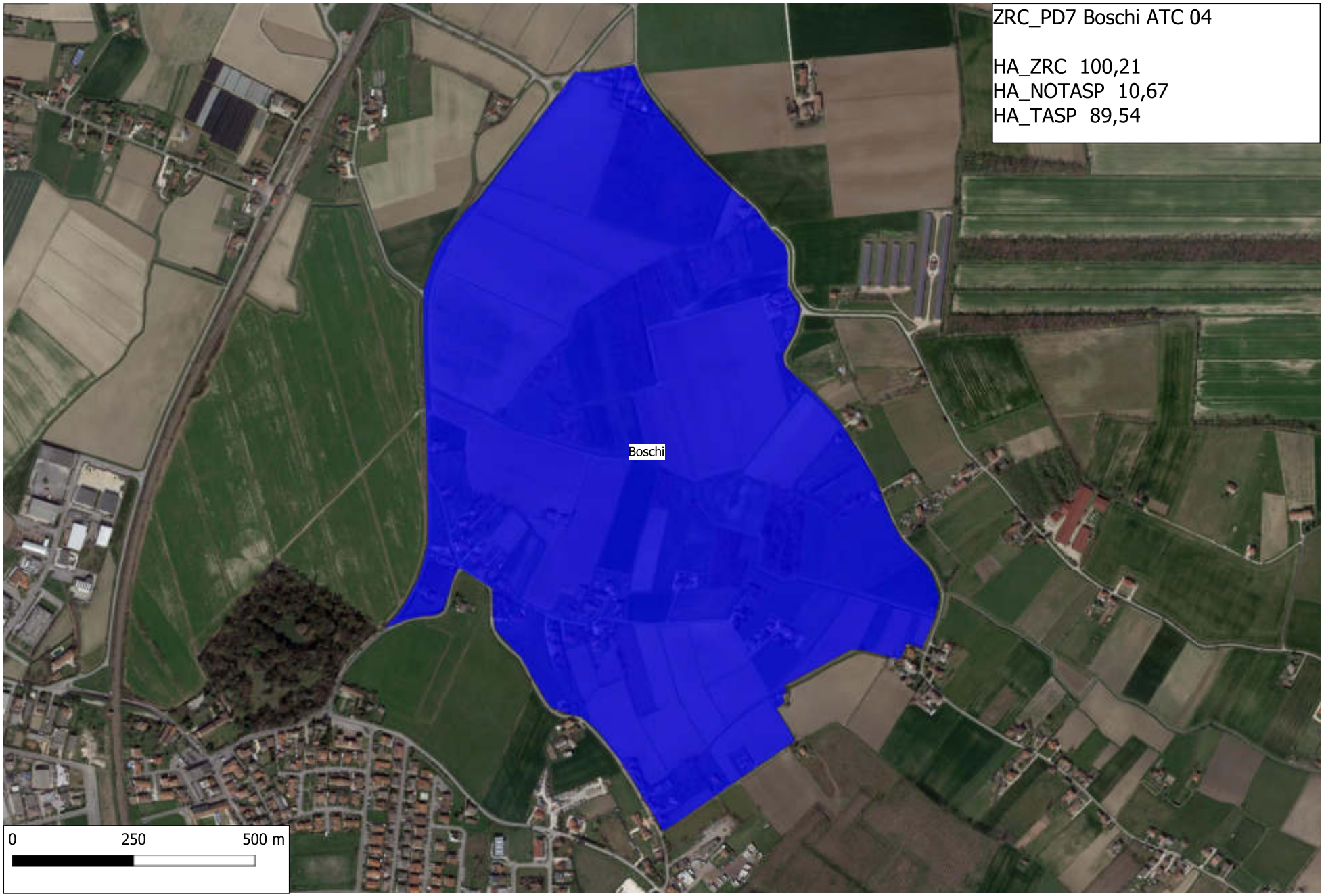
ZRC_PD7 Boschi ATC 04
HA_ZRC 100,21
HA_NOTASP 10,67
HA_TASP 89,54
Boschi
0
250
500 m

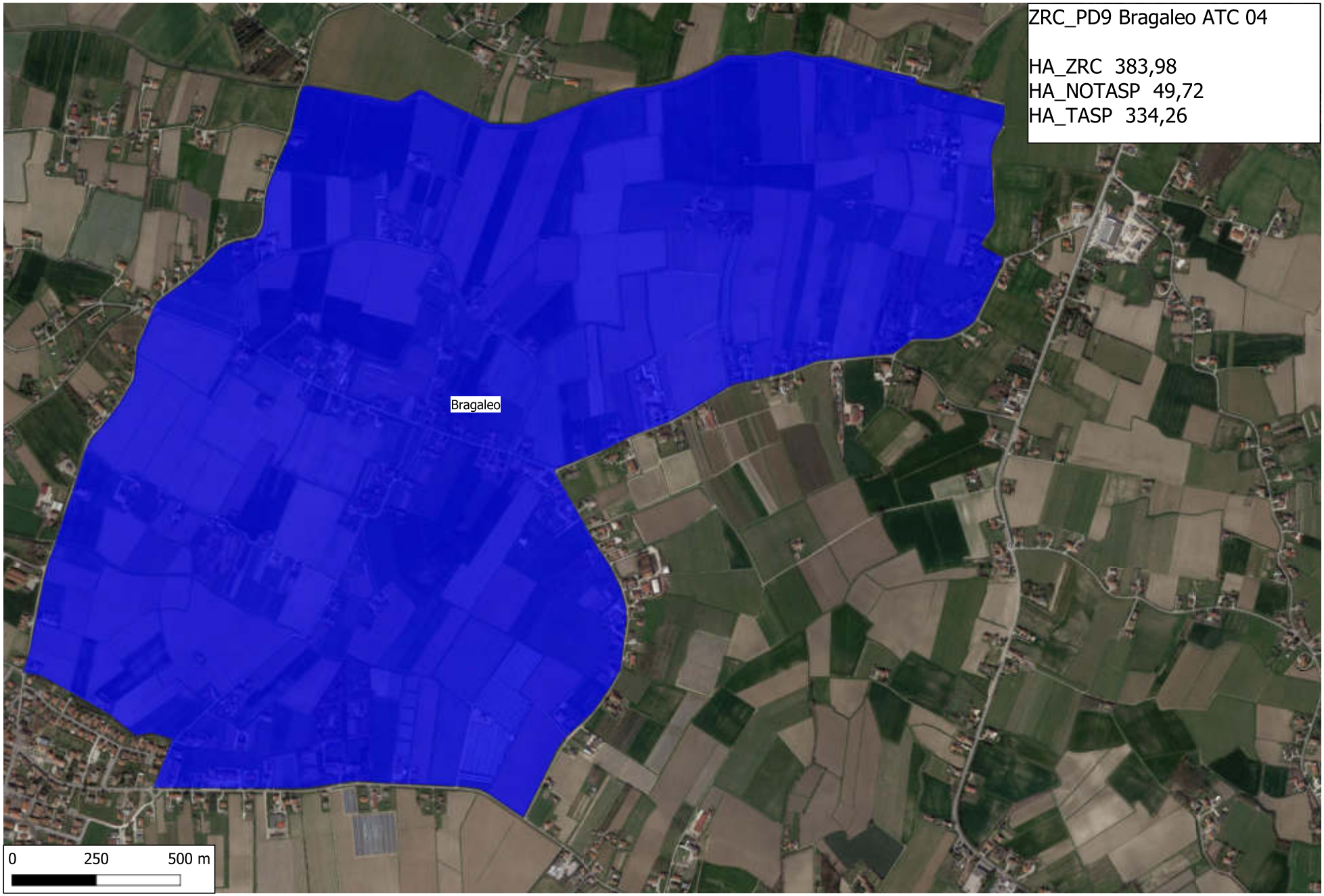
ZRC_PD9 Bragaleo ATC 04
HA_ZRC 383,98
HA_NOTASP 49,72
HA_TASP 334,26
Bragaleo
0
250
500 m

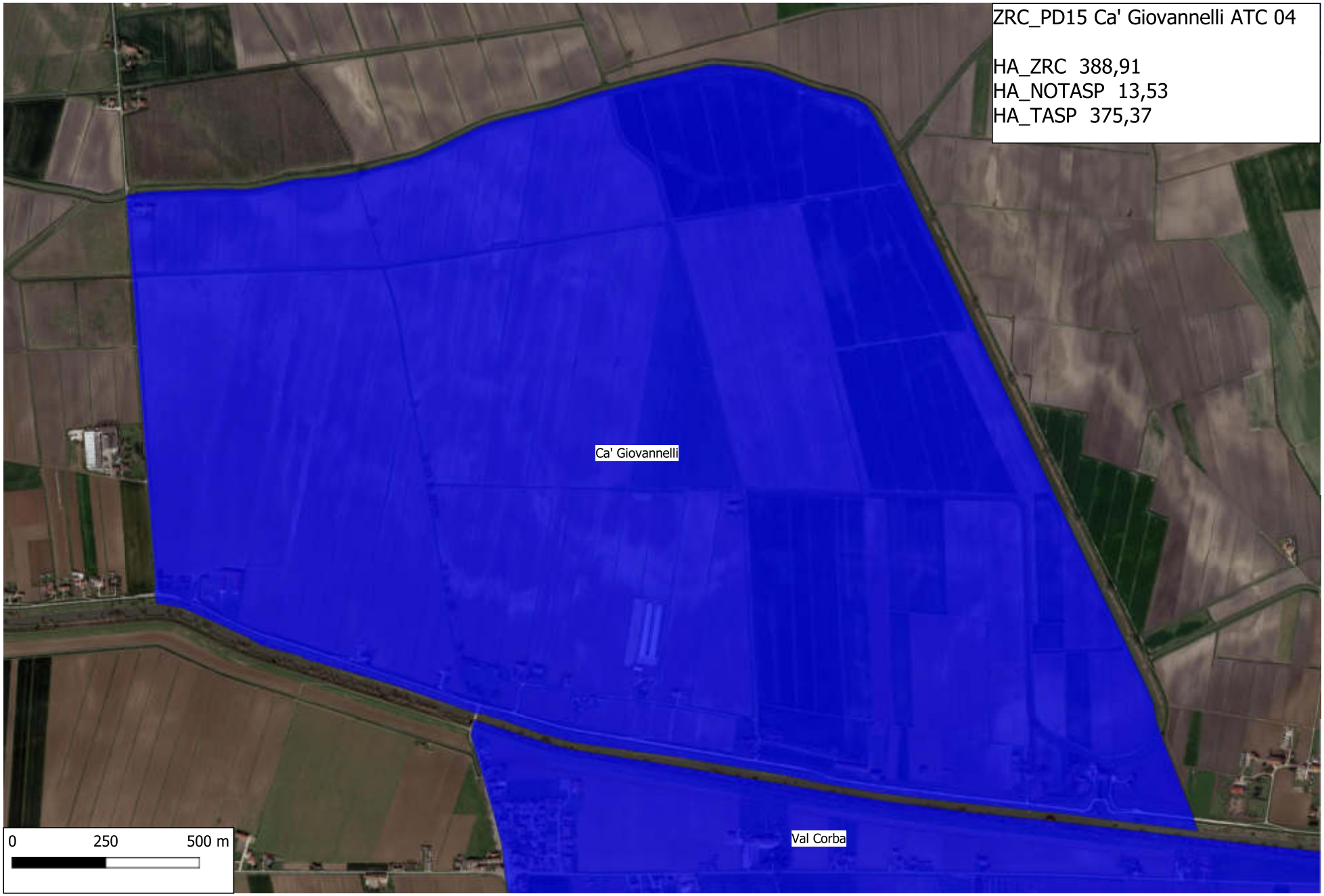
ZRC_PD15 Ca' Giovannelli ATC 04
HA_ZRC 388,91
HA_NOTASP 13,53
HA_TASP 375,37
Ca' Giovannelli
Val Corba
0
250
500 m

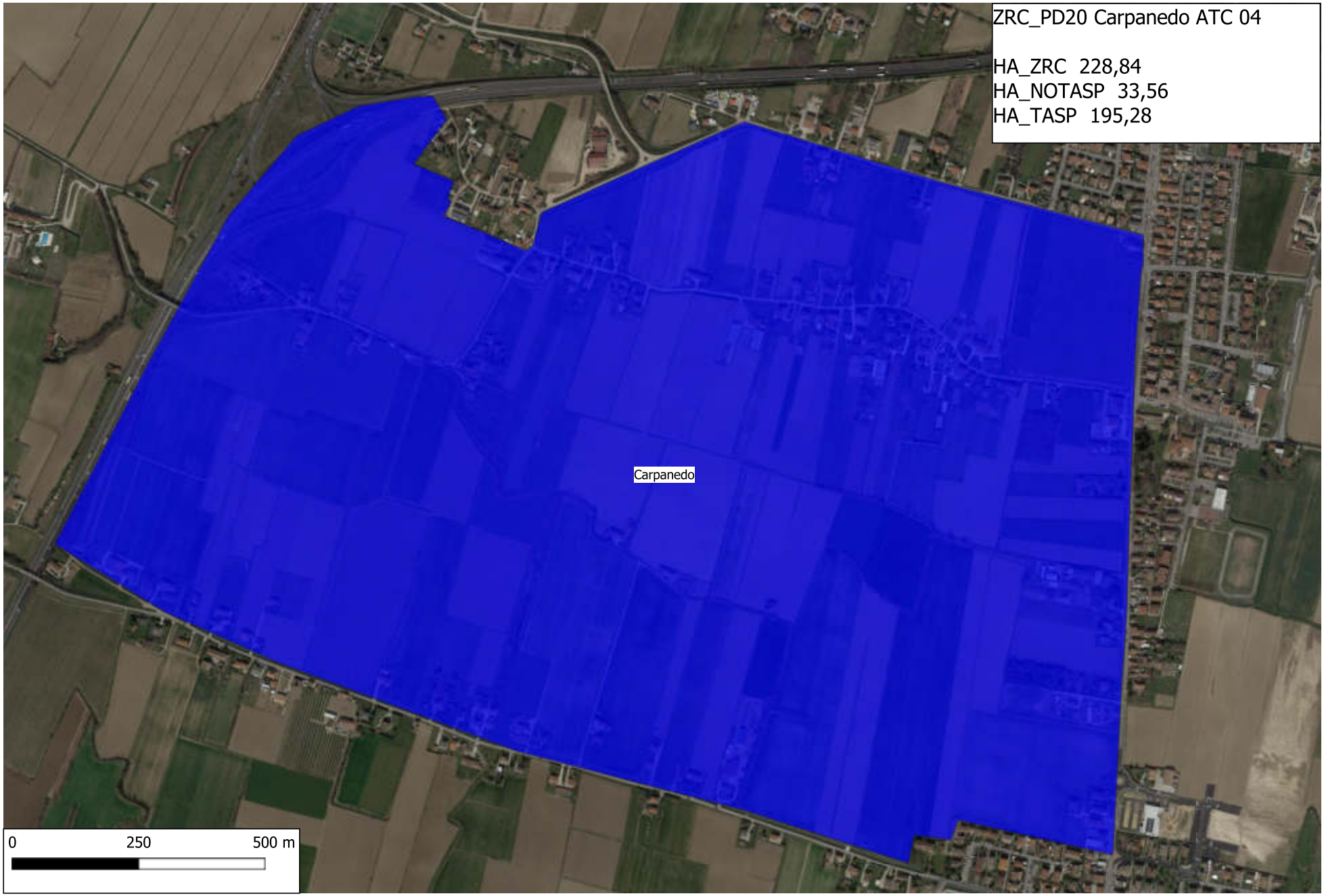
ZRC_PD20 Carpanedo ATC 04
HA_ZRC 228,84
HA_NOTASP 33,56
HA_TASP 195,28
Carpanedo
0
250
500 m

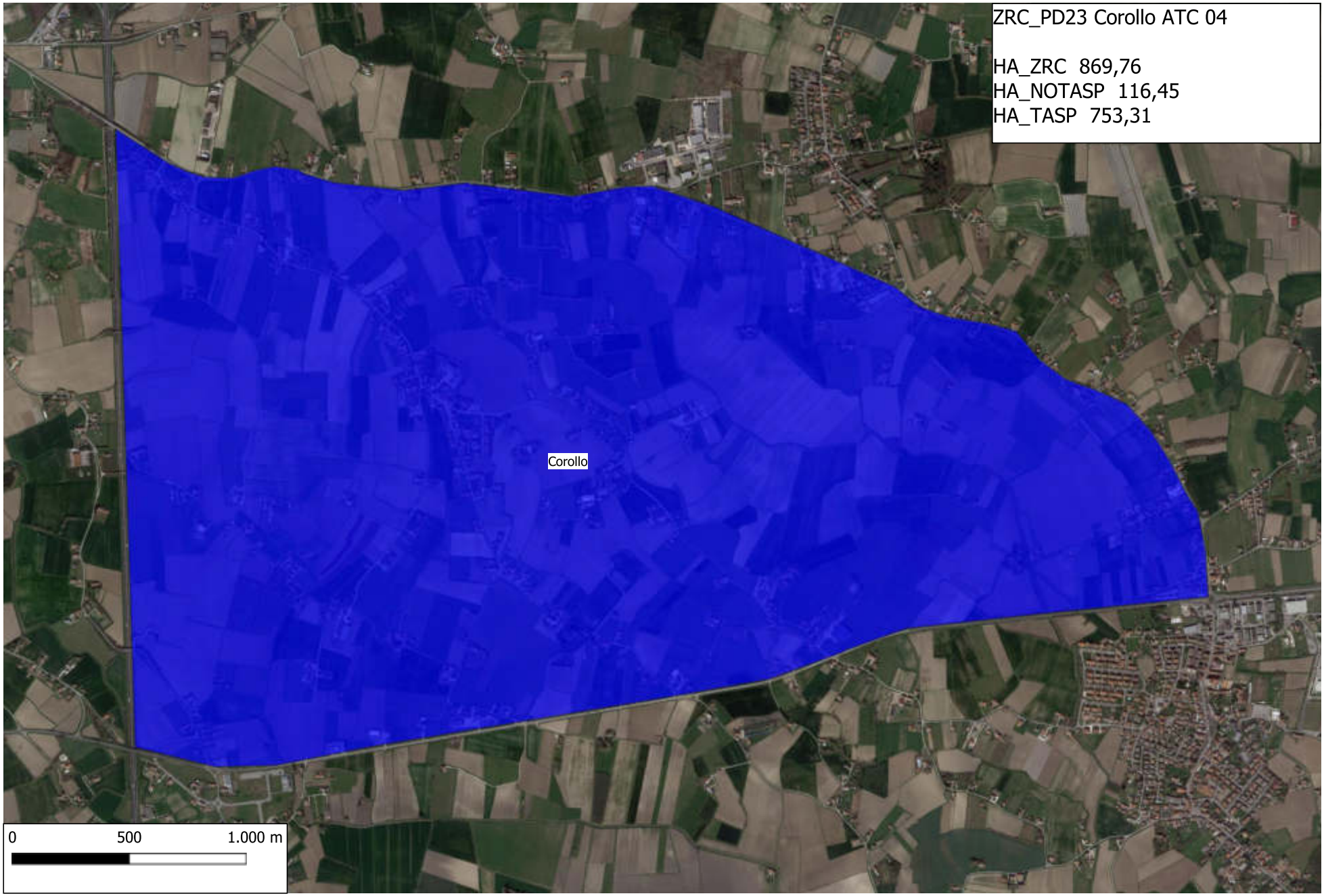
ZRC_PD23 Corollo ATC 04
HA_ZRC 869,76
HA_NOTASP 116,45
HA_TASP 753,31
Corollo
0
500
1.000 m

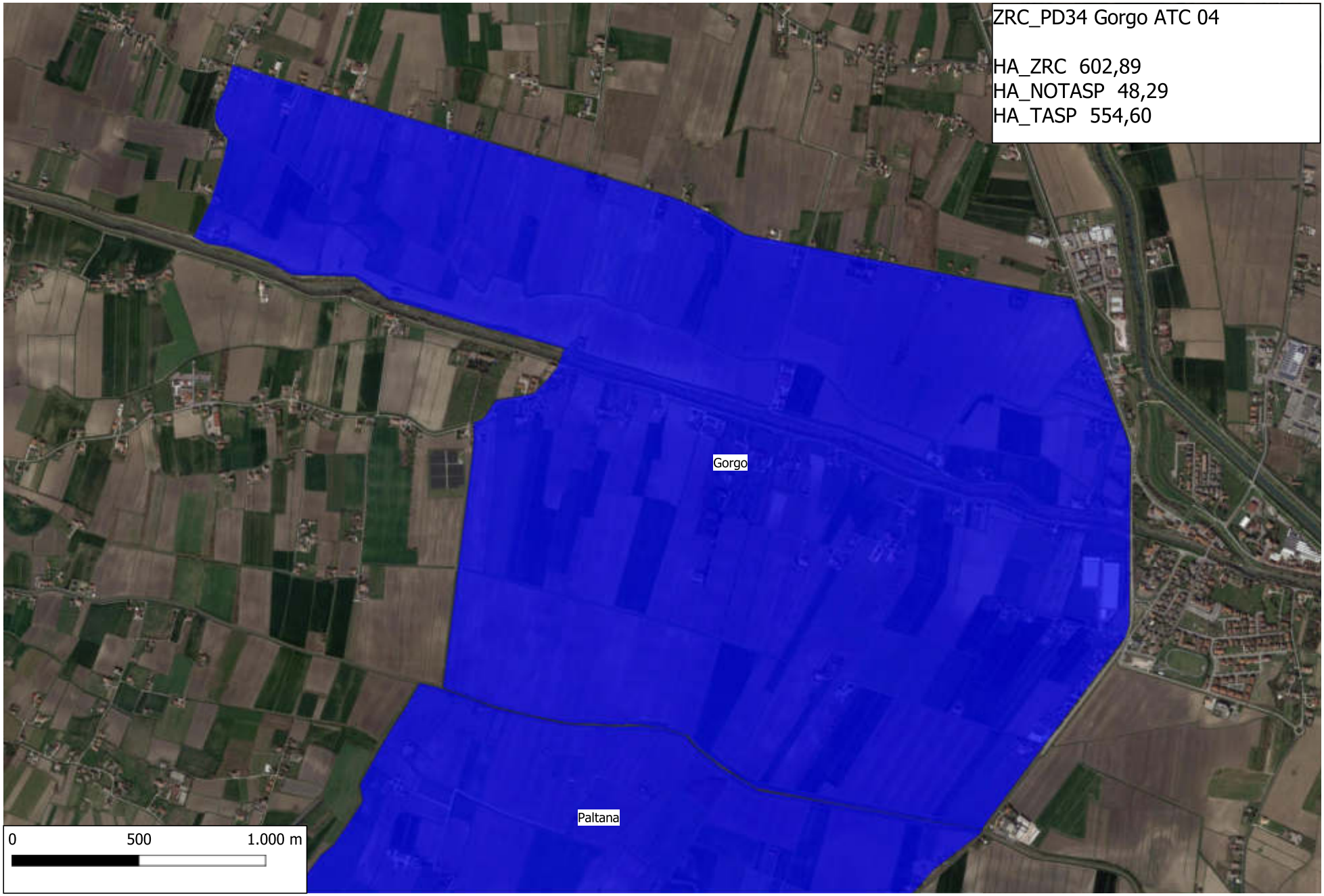
ZRC_PD34 Gorgo ATC 04
HA_ZRC 602,89
HA_NOTASP 48,29
HA_TASP 554,60
Gorgo
Paltana
0
500
1.000 m

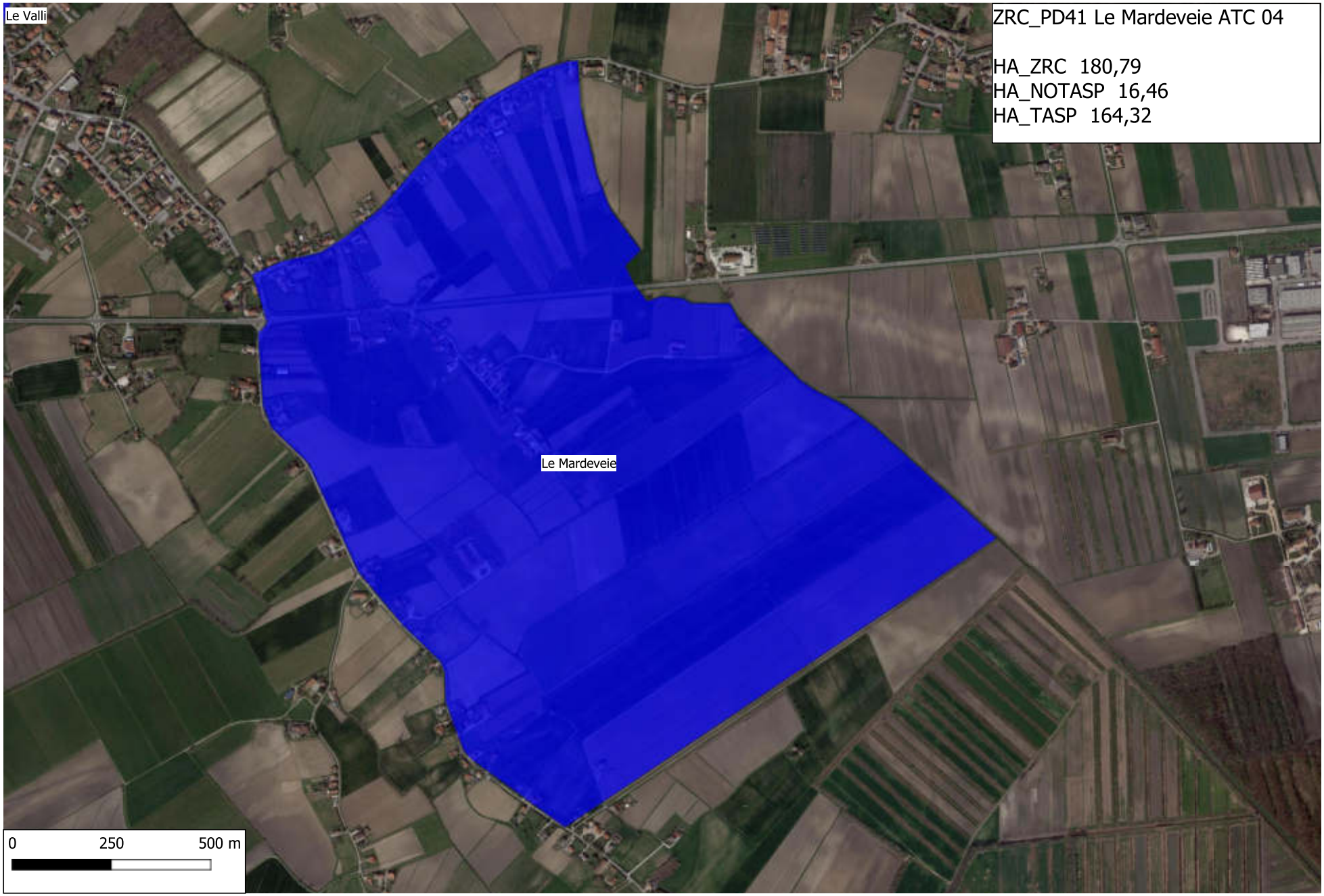
Le Valli
ZRC_PD41 Le Mardeveie ATC 04
HA_ZRC 180,79
HA_NOTASP 16,46
HA_TASP 164,32
Le Mardeveie
0
250
500 m

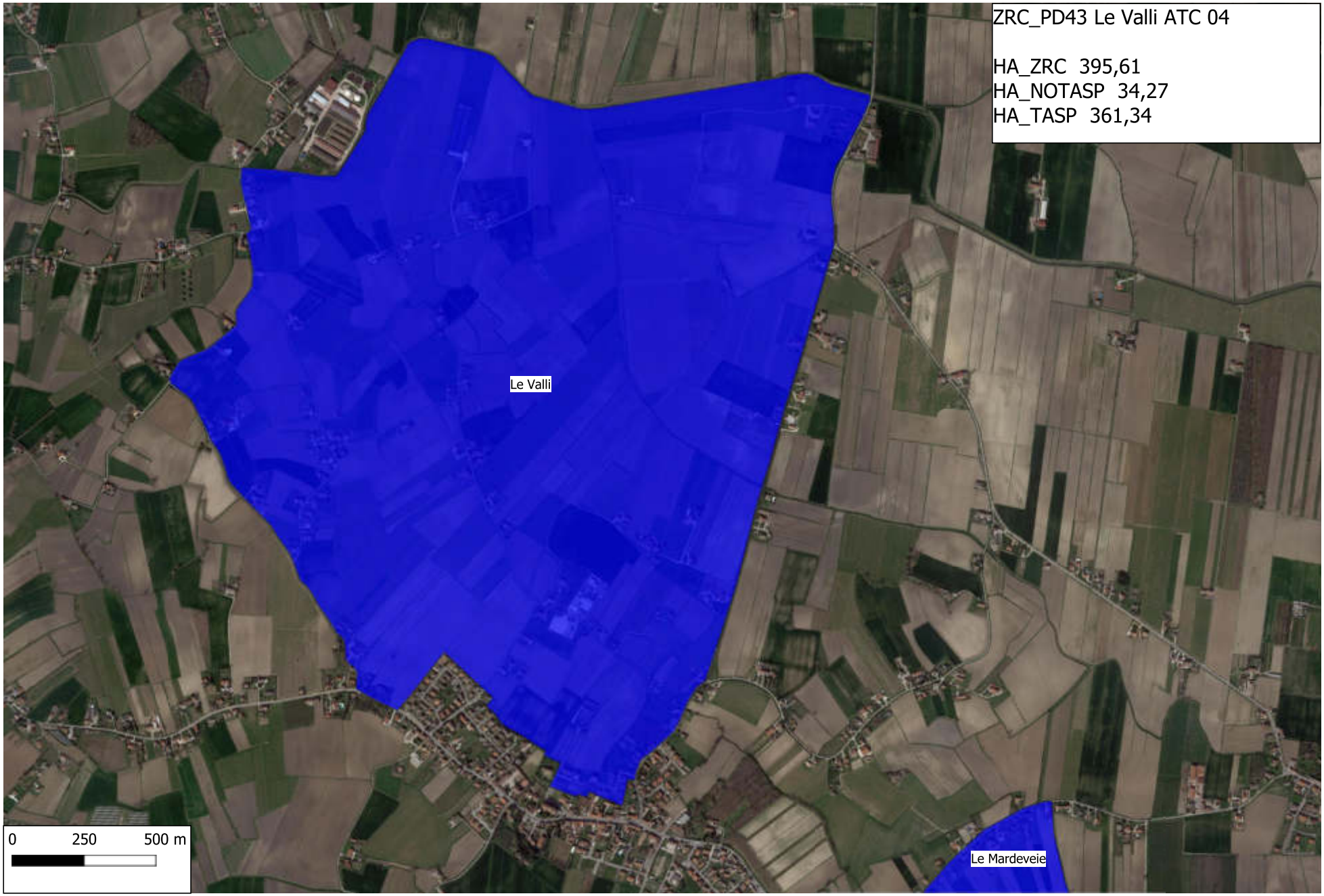
ZRC_PD43 Le Valli ATC 04
HA_ZRC 395,61
HA_NOTASP 34,27
HA_TASP 361,34
Le Valli
Le Mardeveie
0
250
500 m

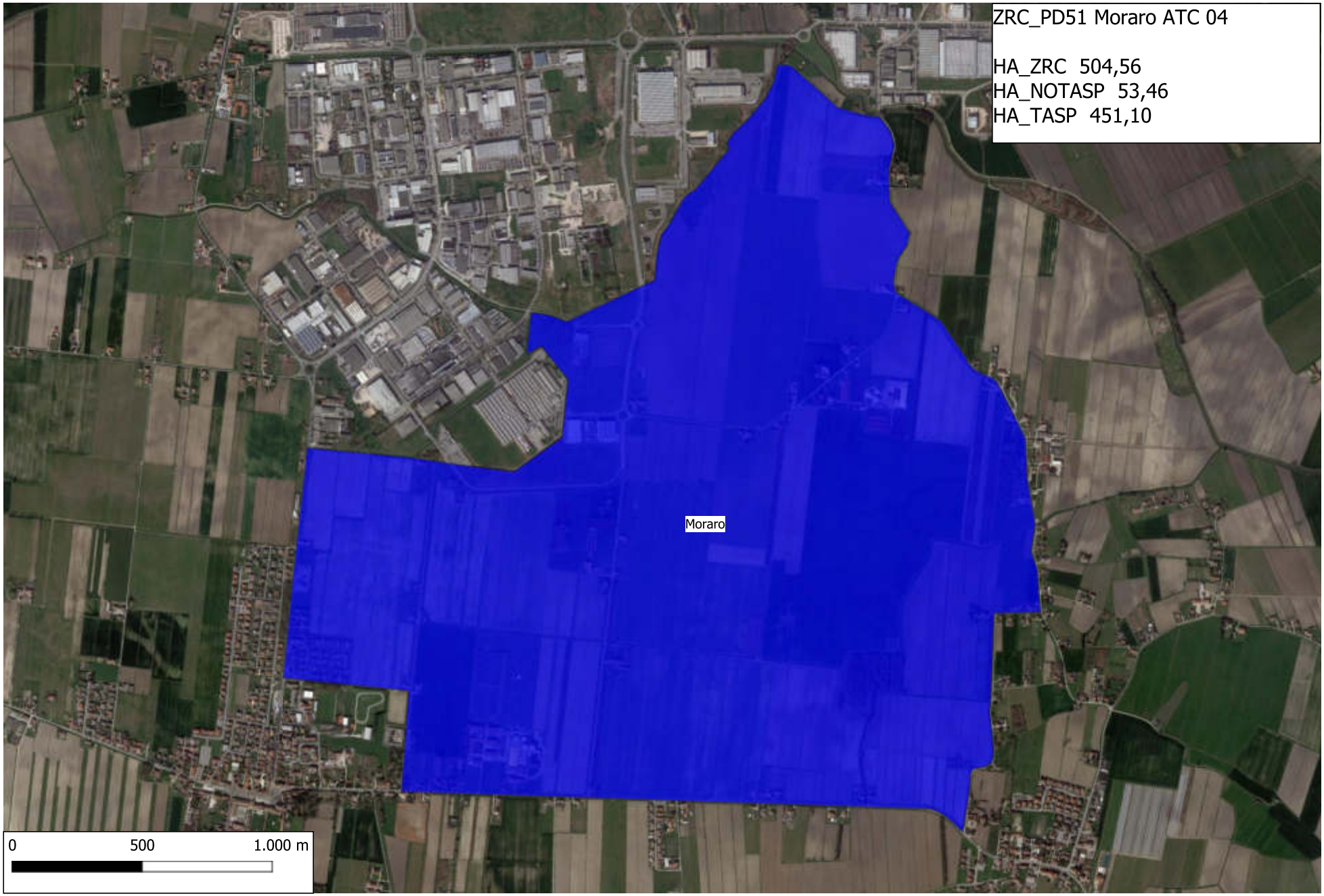
ZRC_PD51 Moraro ATC 04
HA_ZRC 504,56
HA_NOTASP 53,46
HA_TASP 451,10
Moraro
0
500
1.000 m

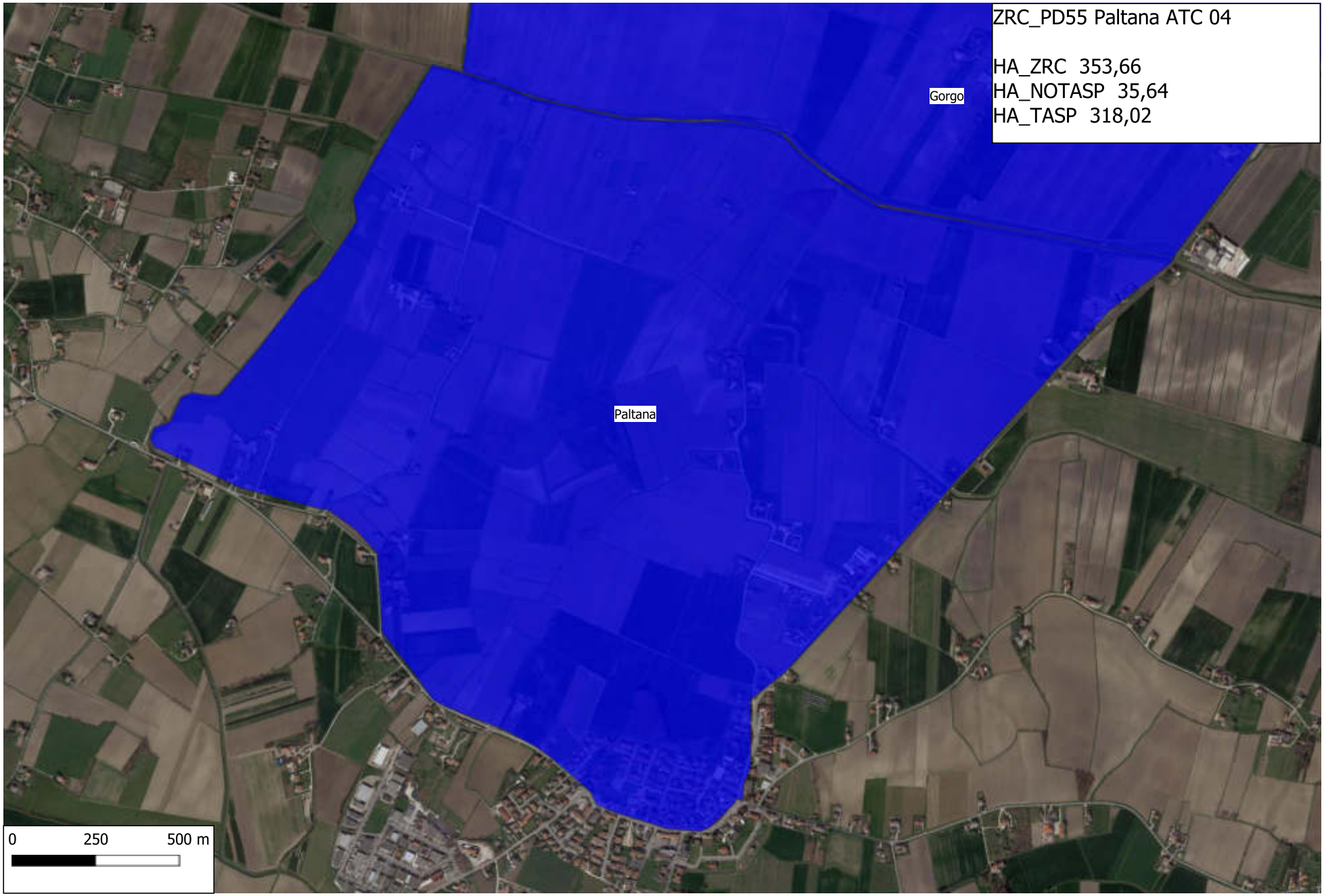
ZRC_PD55 Paltana ATC 04
HA_ZRC 353,66
HA_NOTASP 35,64
HA_TASP 318,02
Gorgo
Paltana
0
250
500 m

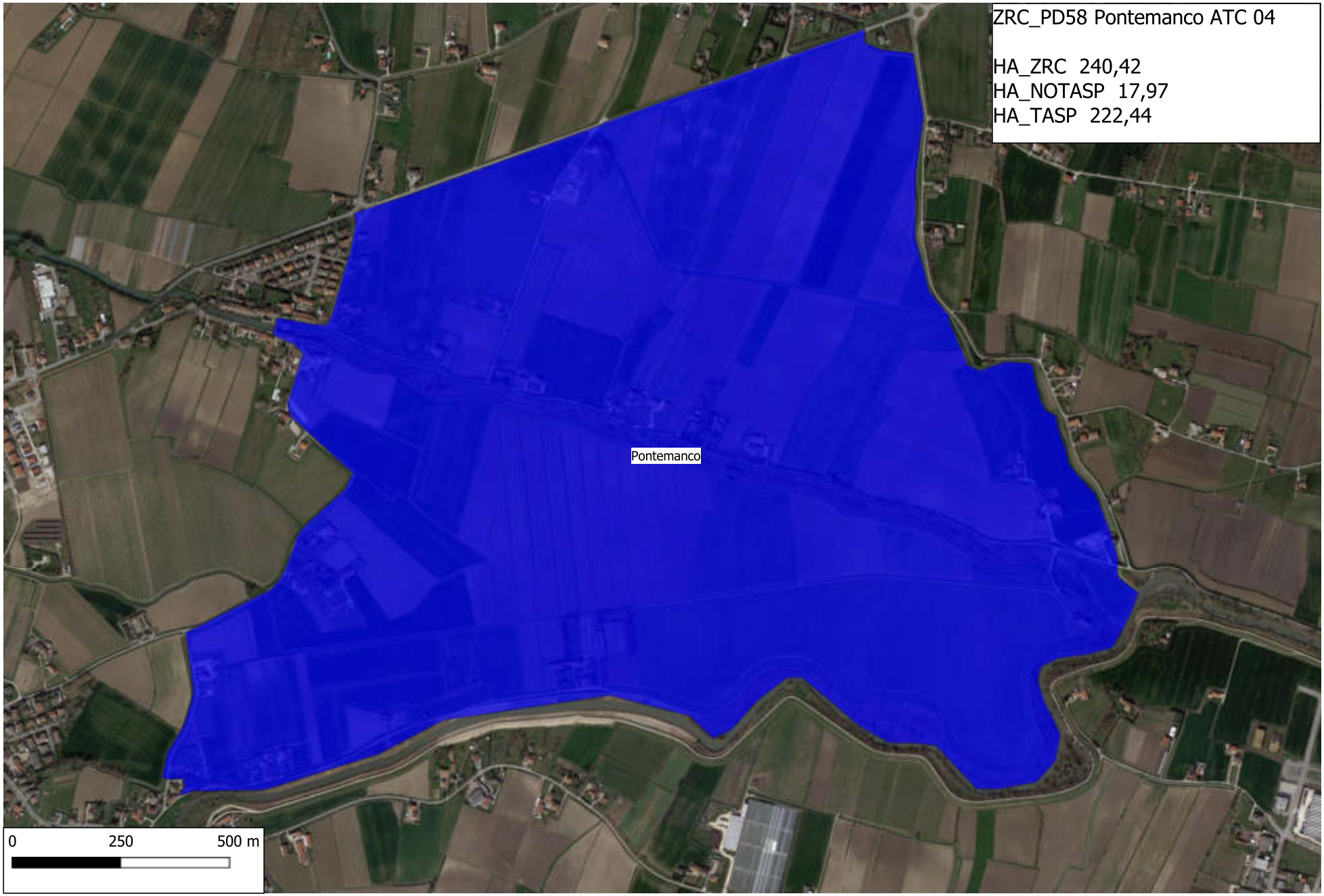
ZRC_PD58 Pontemanco ATC 04
HA_ZRC 240,42
HA_NOTASP 17,97
HA_TASP 222,44
Pontemanco
0
250
500 m

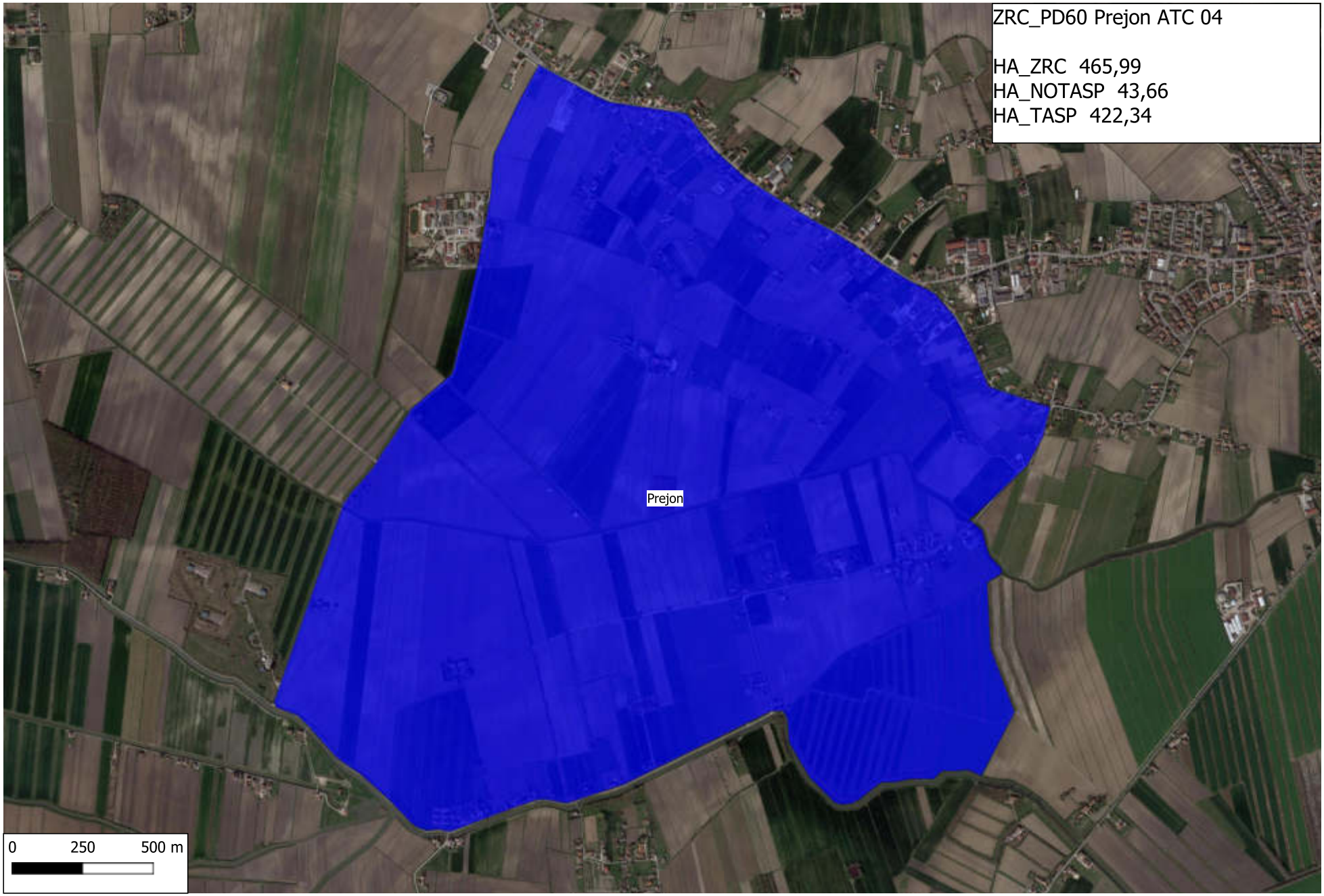
ZRC_PD60 Prejon ATC 04
HA_ZRC 465,99
HA_NOTASP 43,66
HA_TASP 422,34
Prejon
0
250
500 m

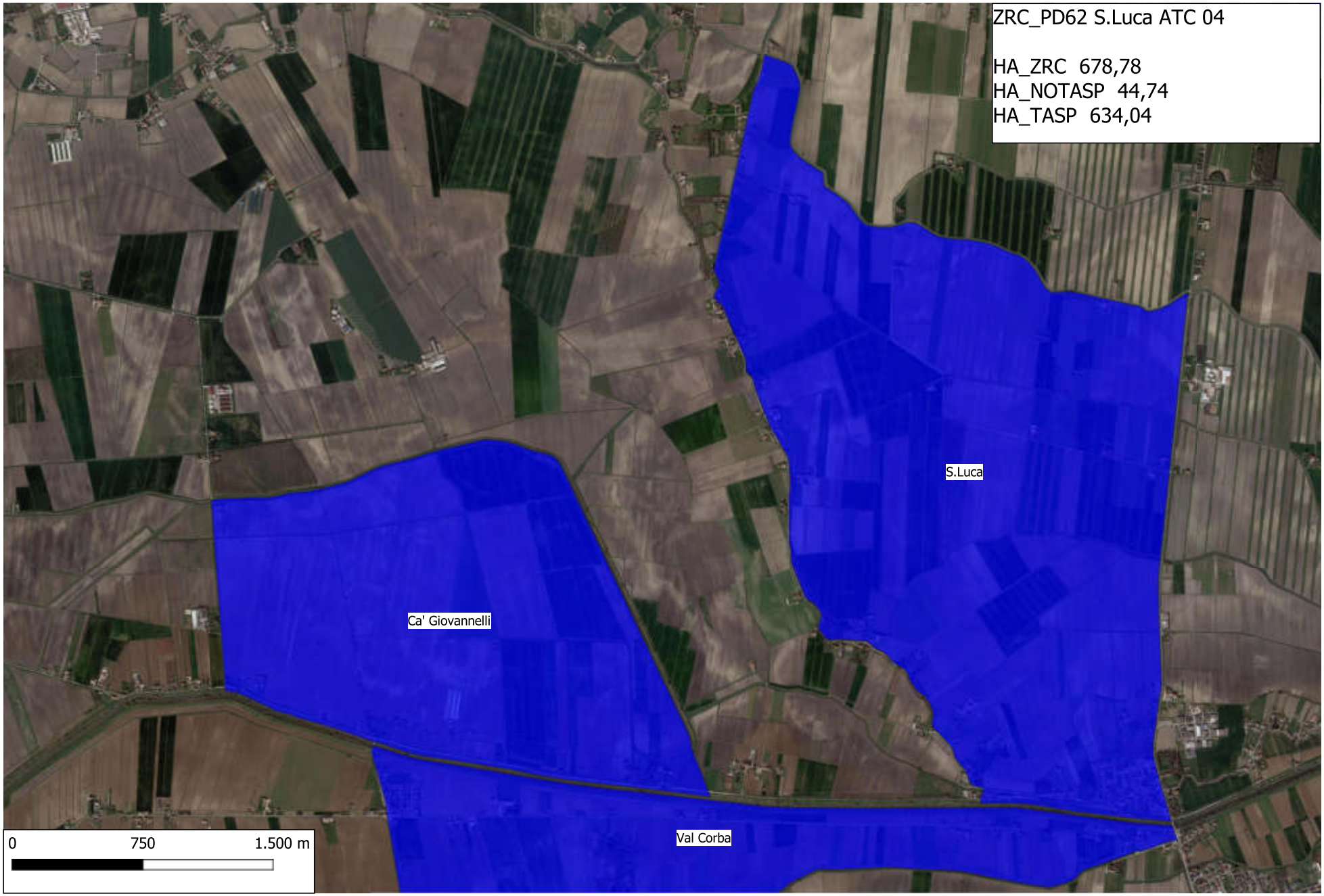
ZRC_PD62 S.Luca ATC 04
HA_ZRC 678,78
HA_NOTASP 44,74
HA_TASP 634,04
S.Luca
Ca' Giovannelli
Val Corba
0
750
1.500 m

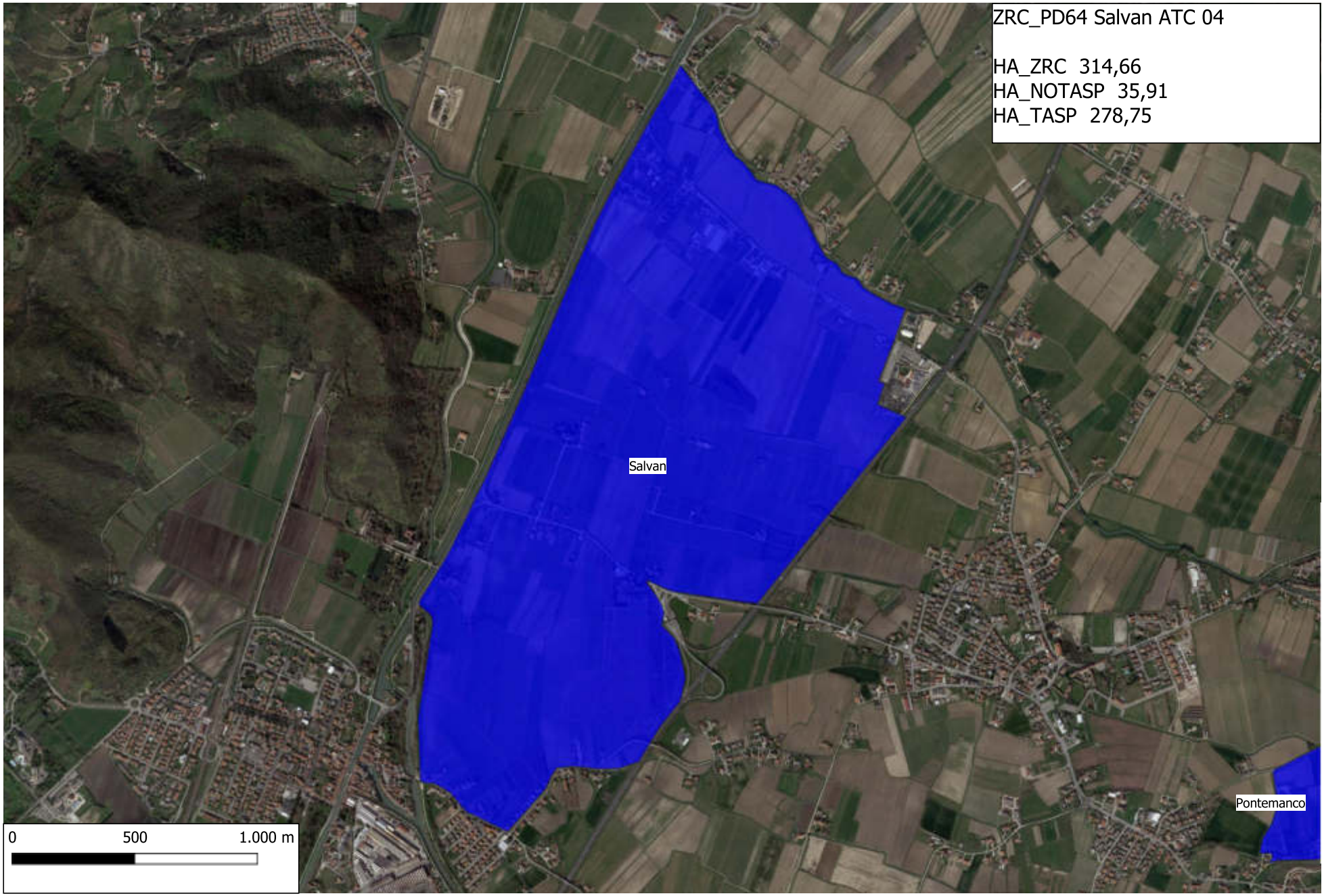
ZRC_PD64 Salvan ATC 04
HA_ZRC 314,66
HA_NOTASP 35,91
HA_TASP 278,75
Salvan
Pontemanco
0
500
1.000 m

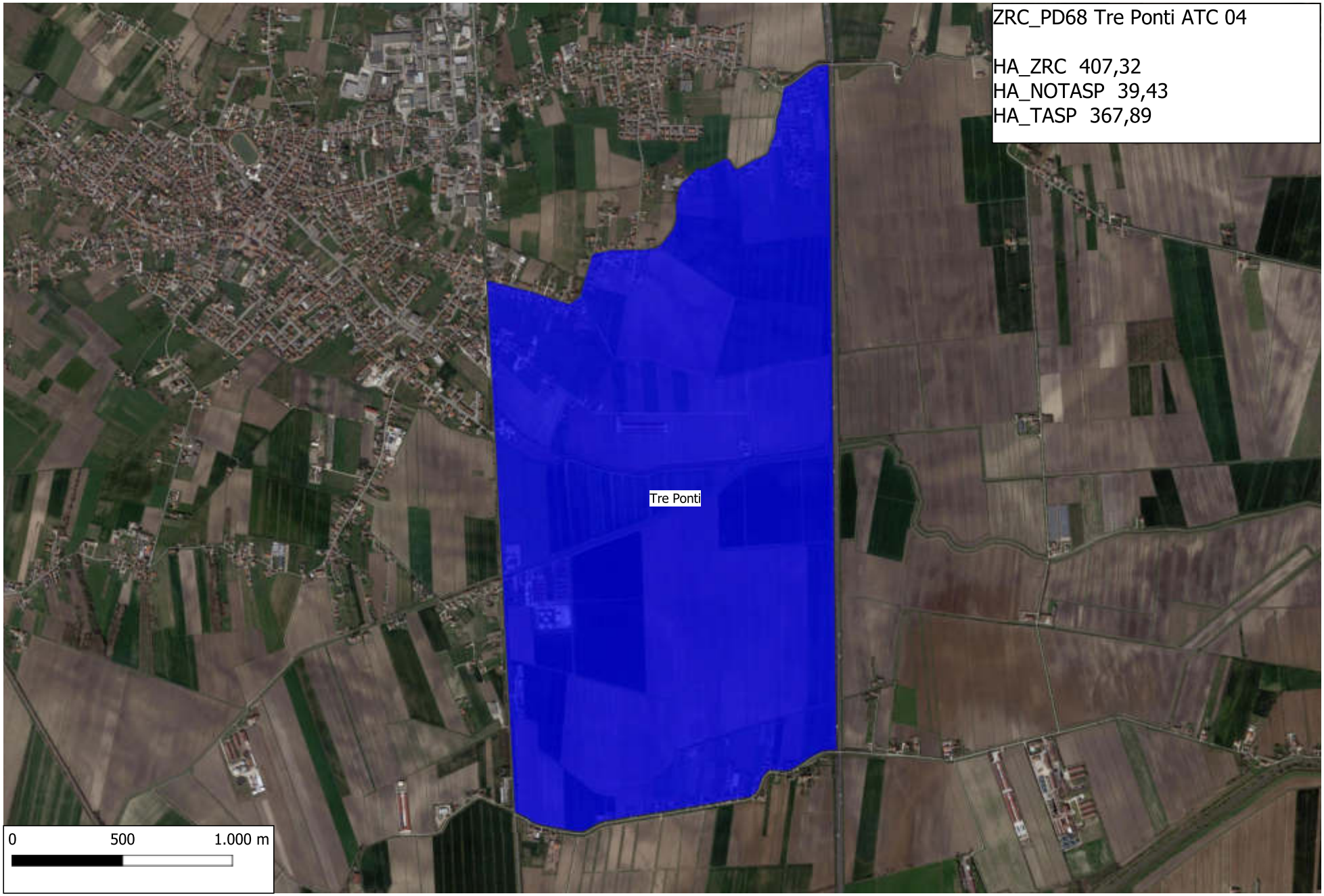
ZRC_PD68 Tre Ponti ATC 04
HA_ZRC 407,32
HA_NOTASP 39,43
HA_TASP 367,89
Tre Ponti
0
500
1.000 m

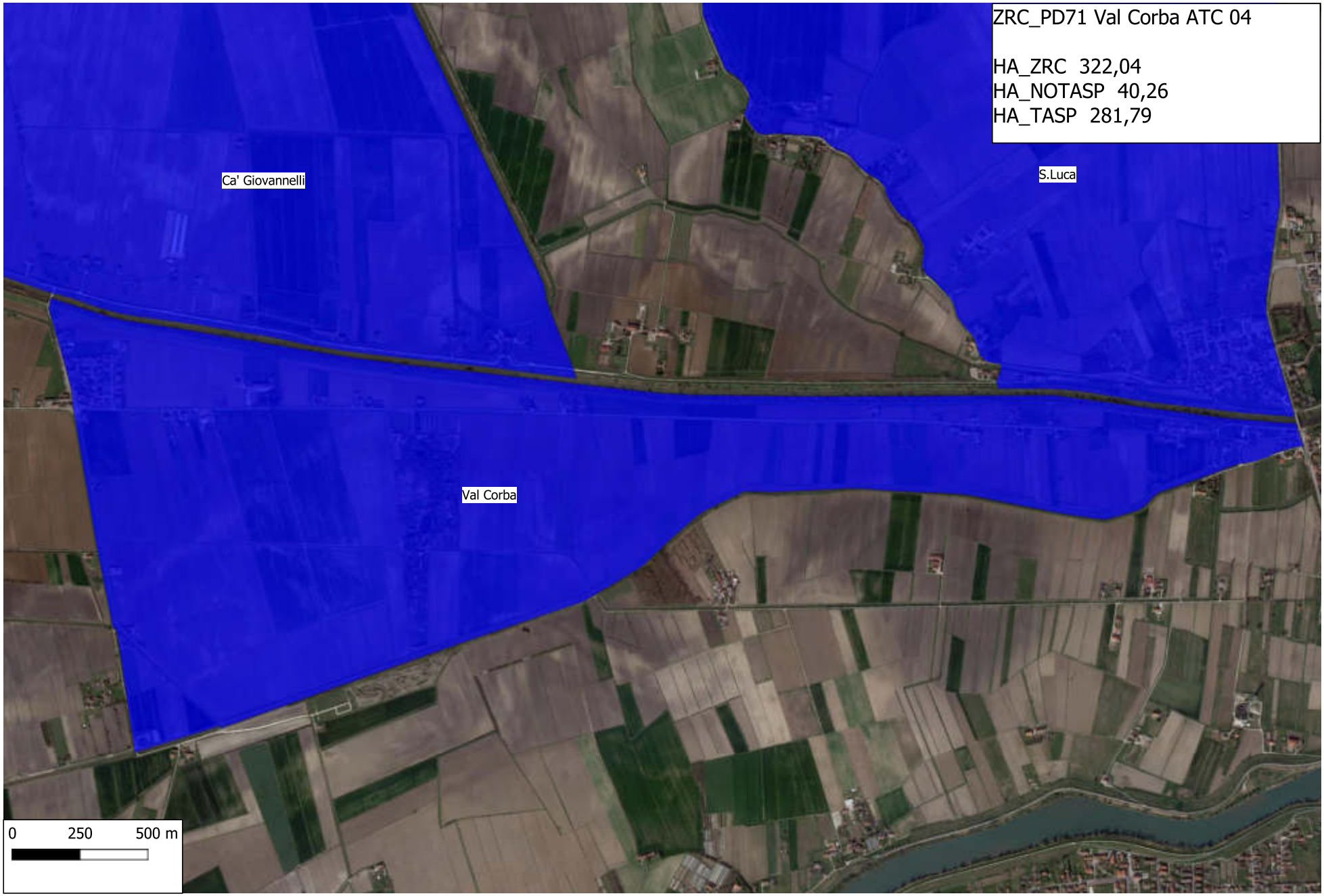
ZRC_PD71 Val Corba ATC 04
HA_ZRC 322,04
HA_NOTASP 40,26
HA_TASP 281,79
Ca' Giovannelli
S.Luca
Val Corba
0
250
500 m

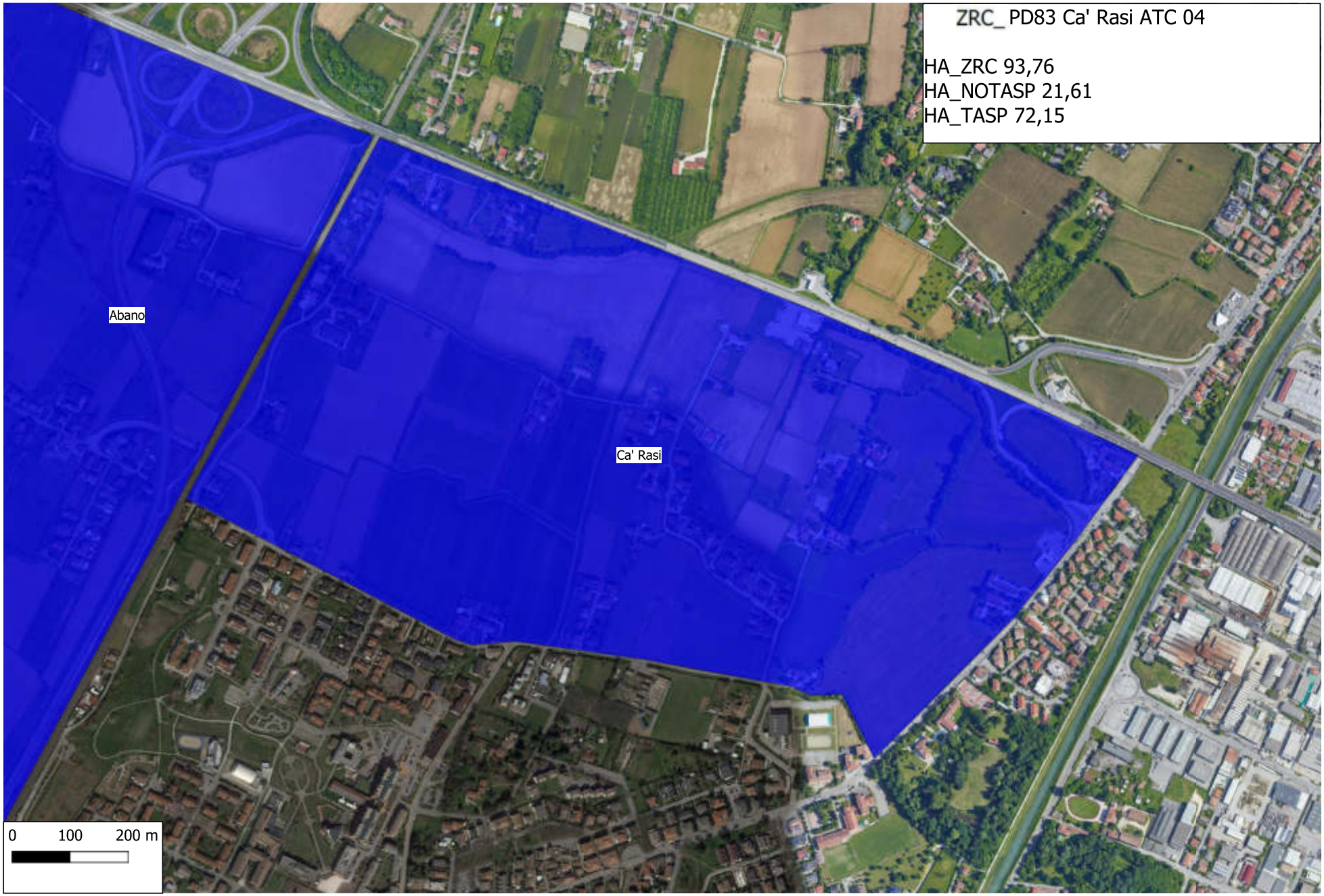
ZRC_ PD83 Ca' Rasi ATC 04
HA_ZRC 93,76
HA_NOTASP 21,61
HA_TASP 72,15
Abano
Ca' Rasi
0
100
200 m

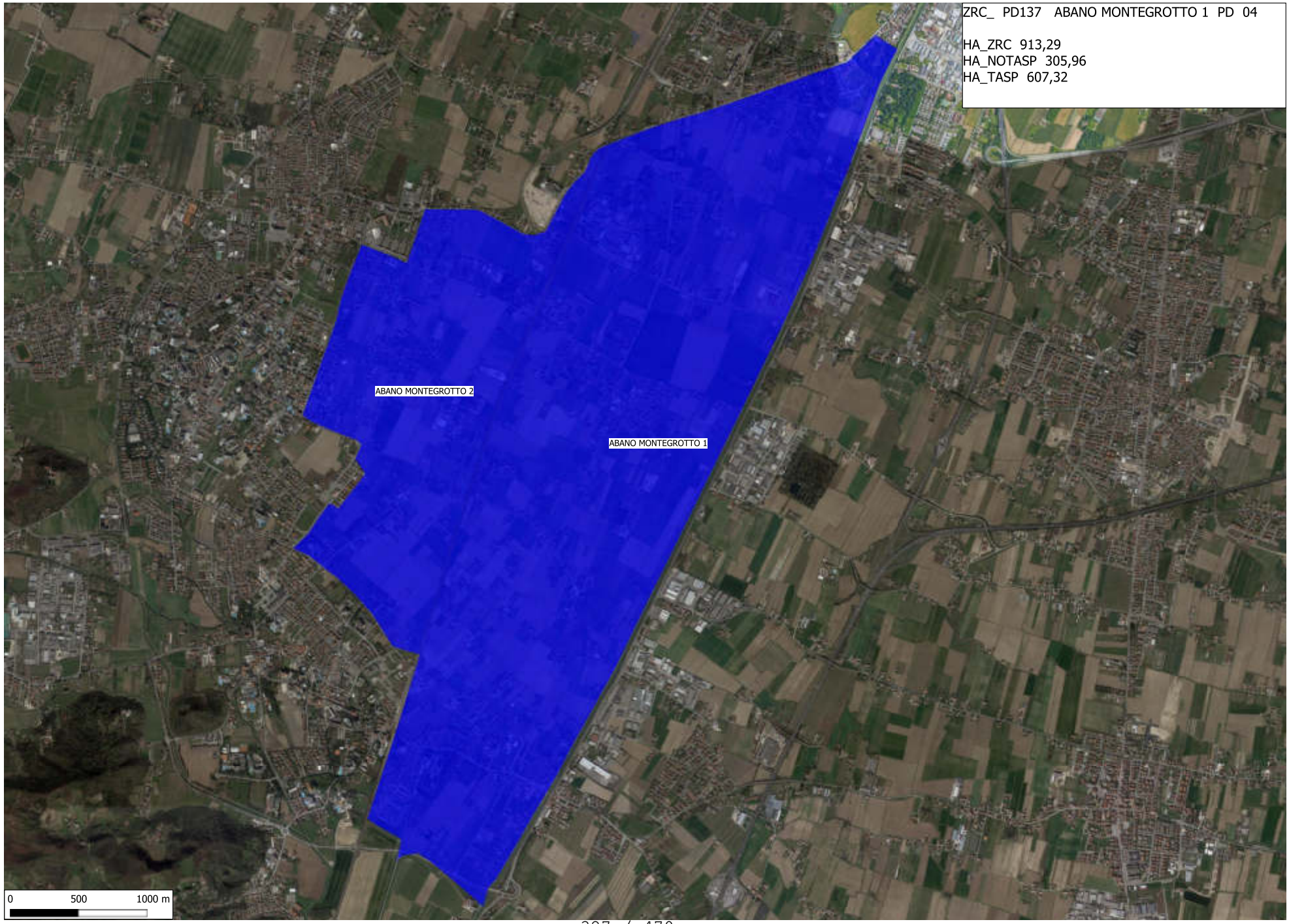
ZRC_ PD137 ABANO MONTEGROTTO 1 PD 04
HA_ZRC 913,29
HA_NOTASP 305,96
HA_TASP 607,32
ABANO MONTEGROTTO 2
ABANO MONTEGROTTO 1
0
500
1000 m

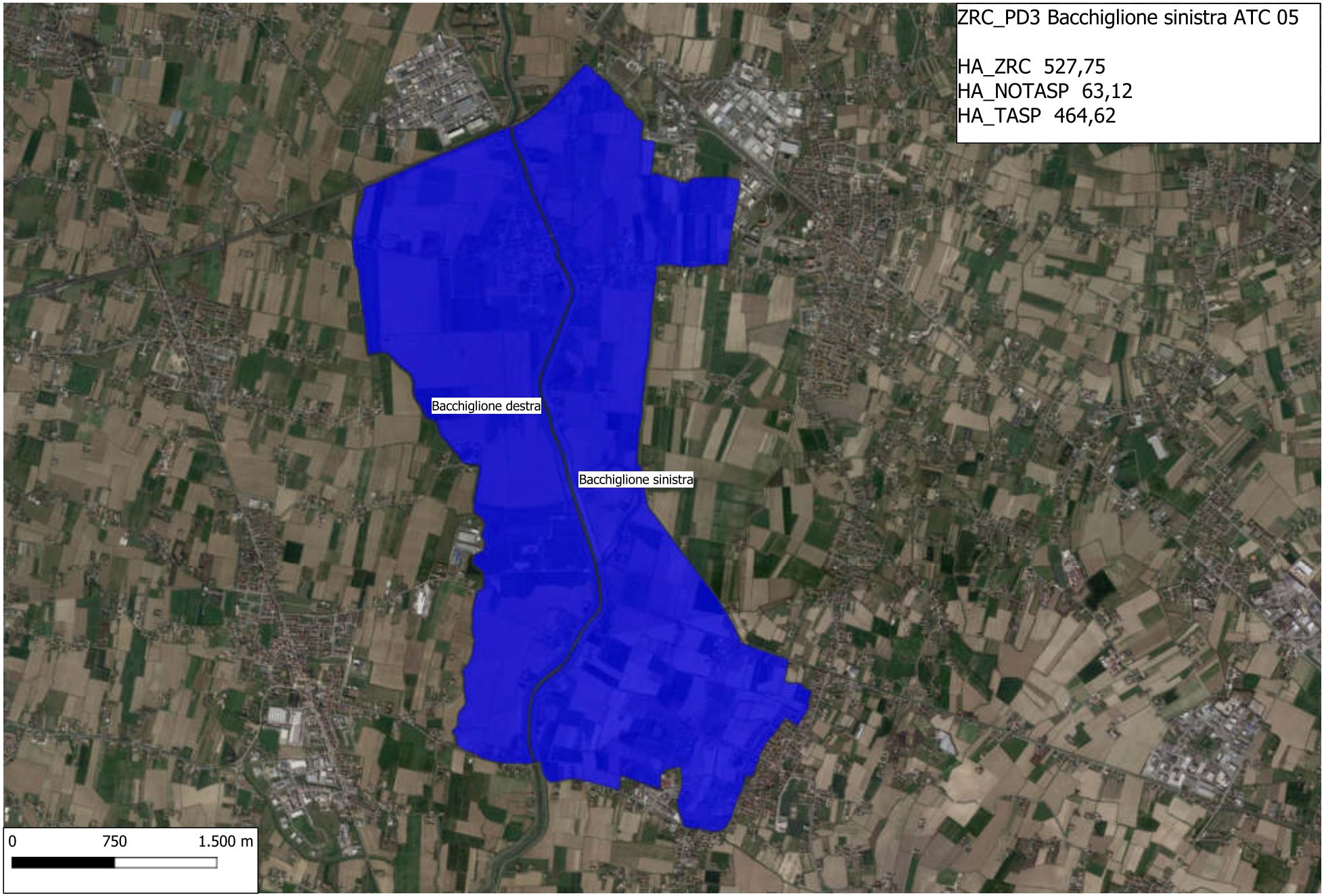
ZRC_PD3 Bacchiglione sinistra ATC 05
HA_ZRC 527,75
HA_NOTASP 63,12
HA_TASP 464,62
Bacchiglione destra
Bacchiglione sinistra
0
750
1.500 m

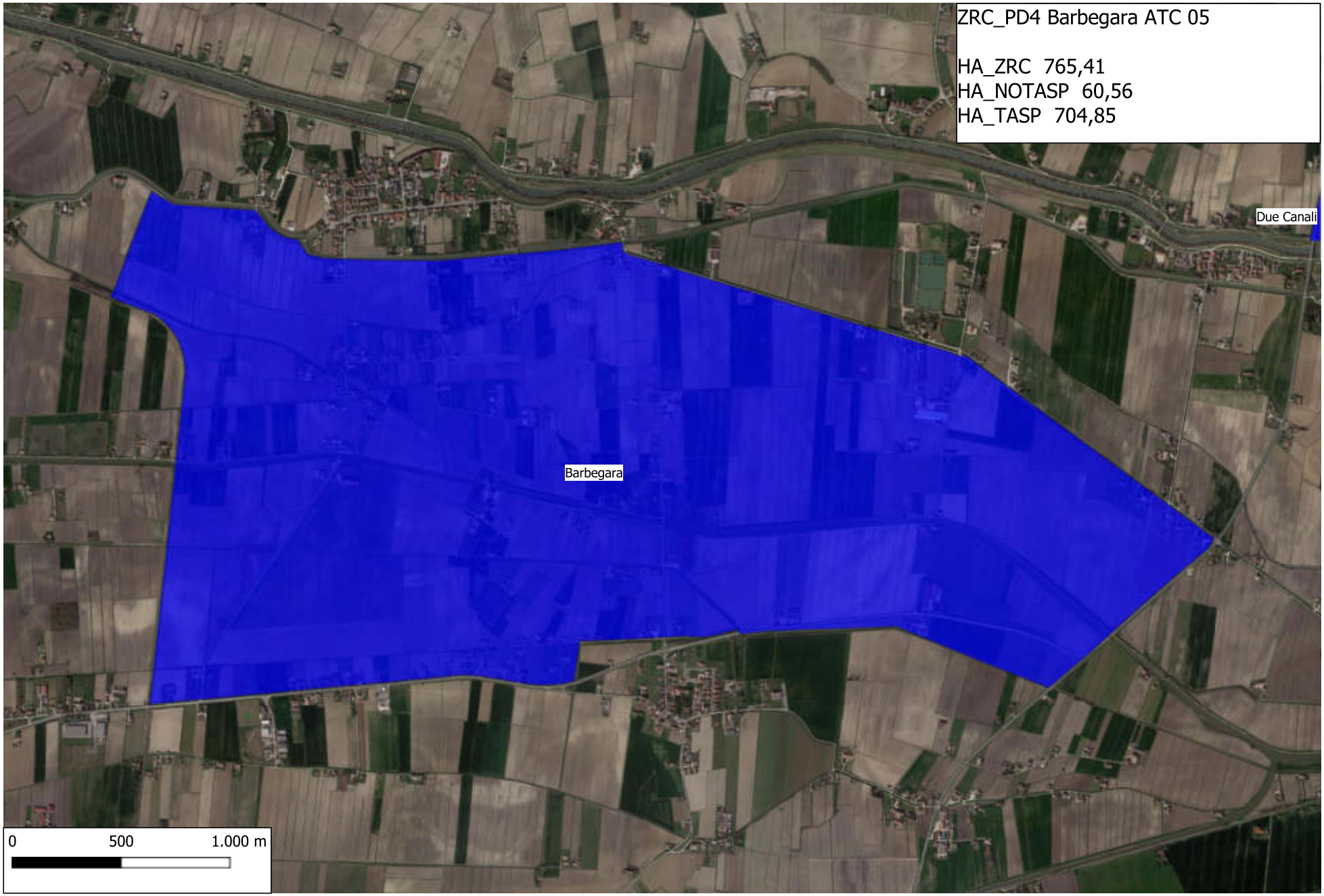
ZRC_PD4 Barbegara ATC 05
HA_ZRC 765,41
HA_NOTASP 60,56
HA_TASP 704,85
Due Canali
Barbegara
0
500
1.000 m

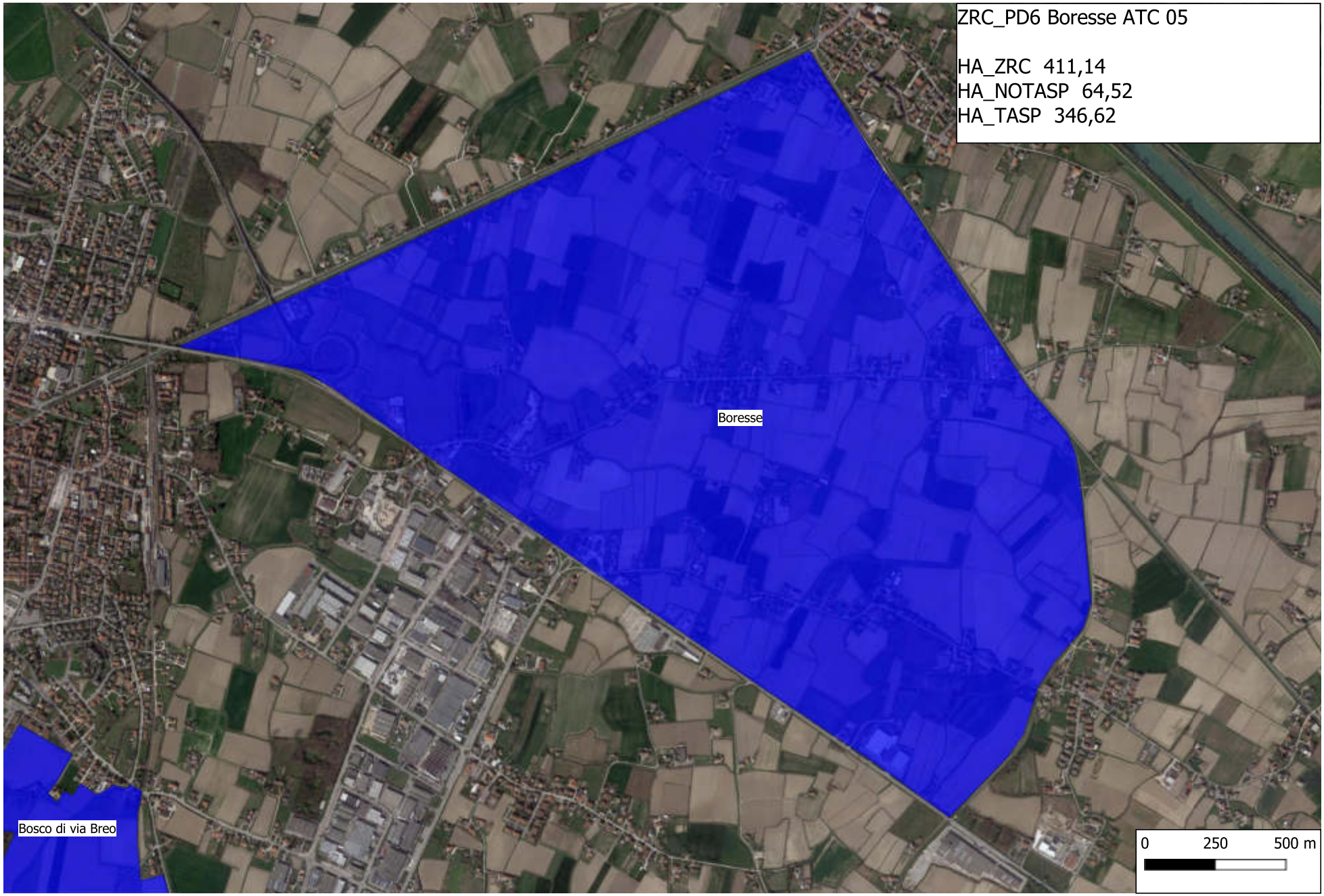
ZRC_PD6 Boresse ATC 05
HA_ZRC 411,14
HA_NOTASP 64,52
HA_TASP 346,62
Boresse
Bosco di via Breo
0
250
500 m

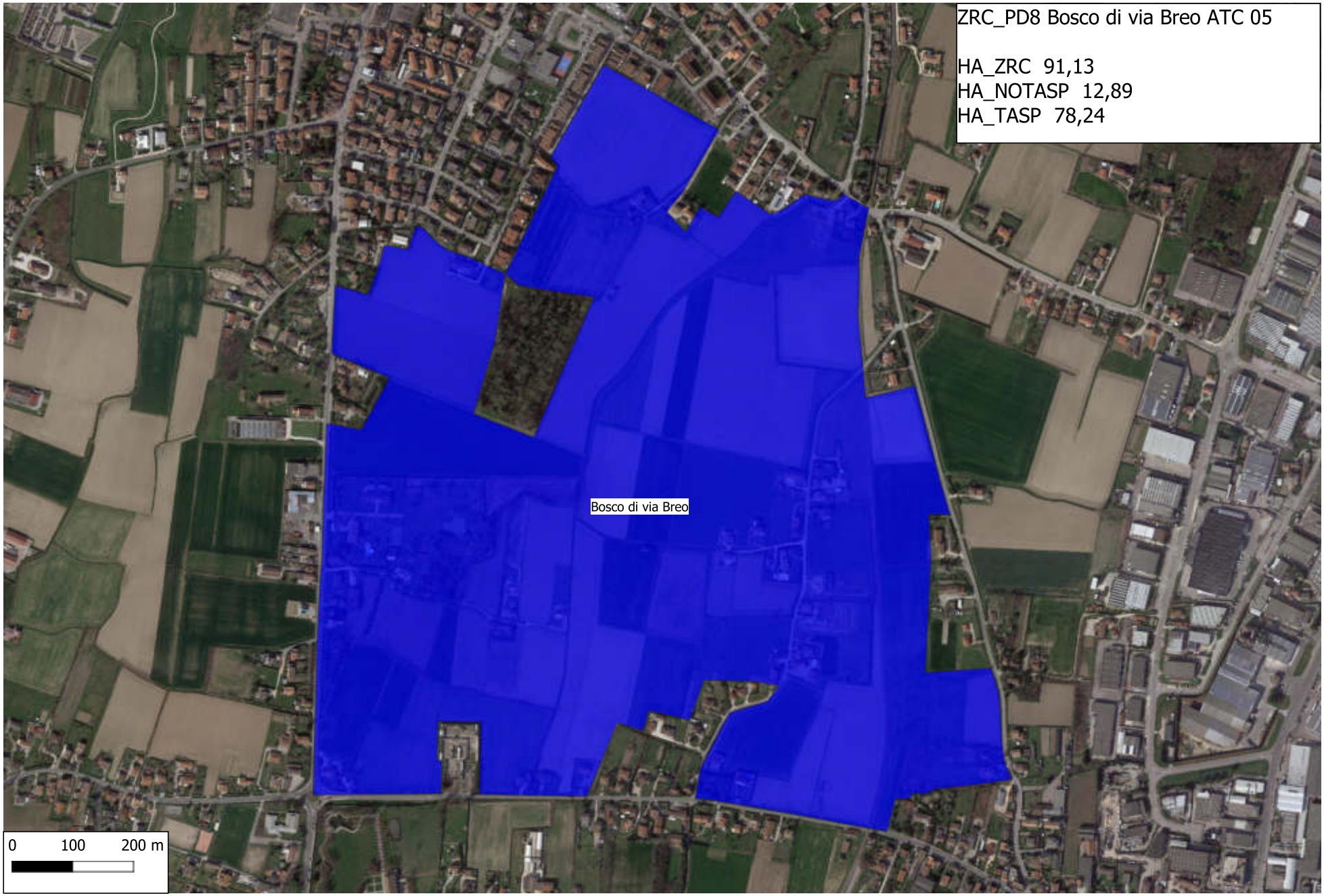
ZRC_PD8 Bosco di via Breo ATC 05
HA_ZRC 91,13
HA_NOTASP 12,89
HA_TASP 78,24
Bosco di via Breo
0 100 200 m

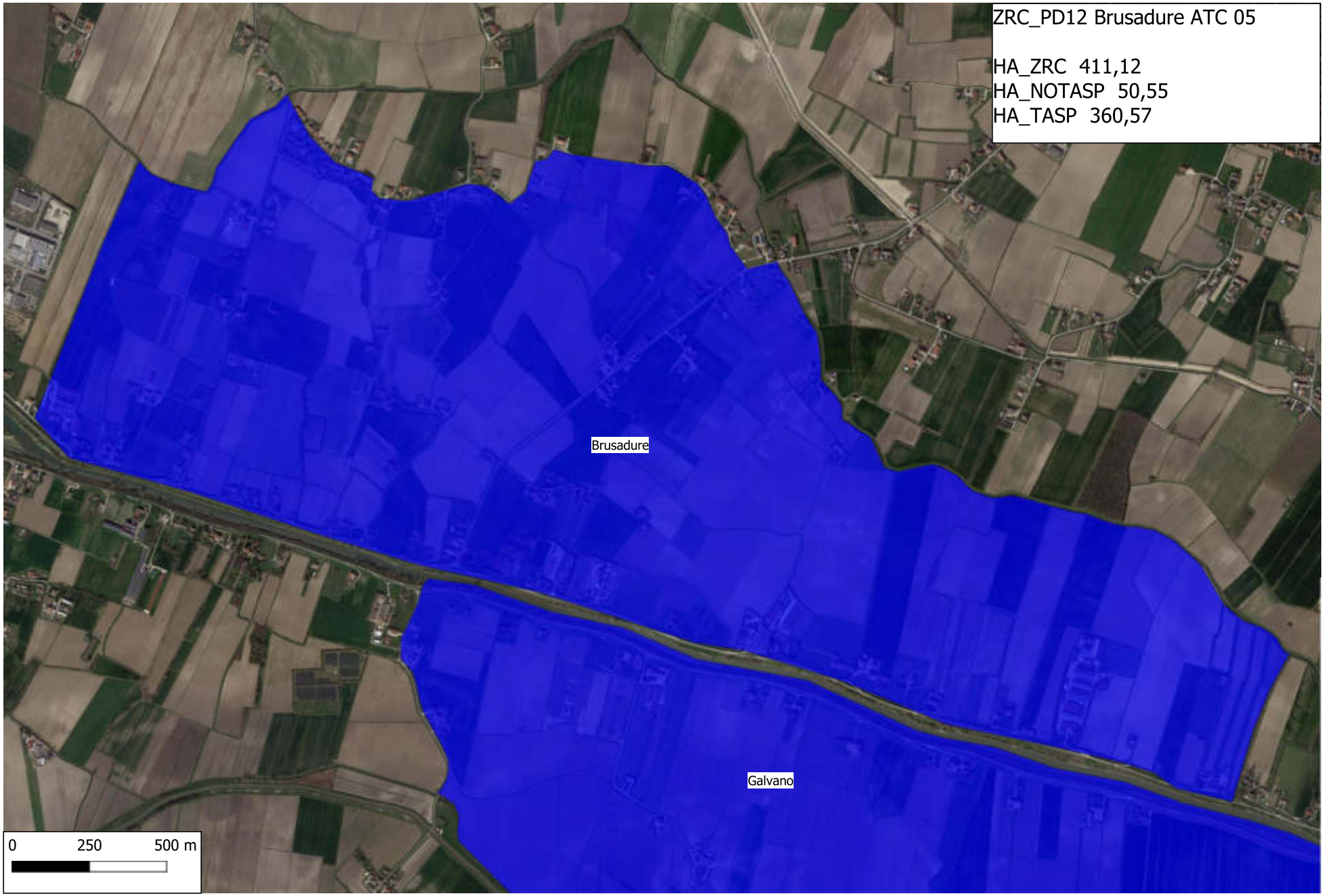
ZRC_PD12 Brusadure ATC 05
HA_ZRC 411,12
HA_NOTASP 50,55
HA_TASP 360,57
Brusadure
Galvano
0
250
500 m

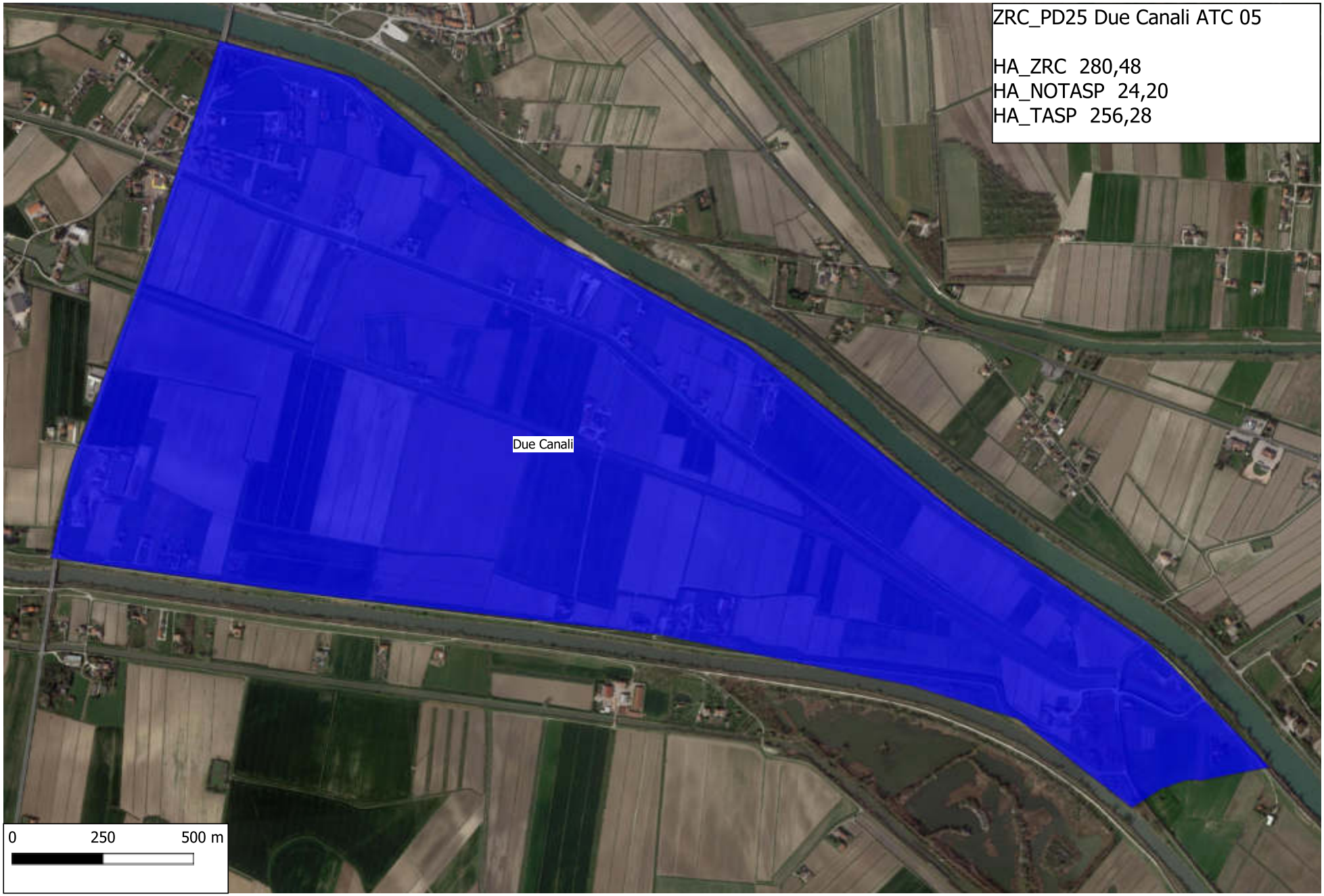
ZRC_PD25 Due Canali ATC 05
HA_ZRC 280,48
HA_NOTASP 24,20
HA_TASP 256,28
Due Canali
0
250
500 m

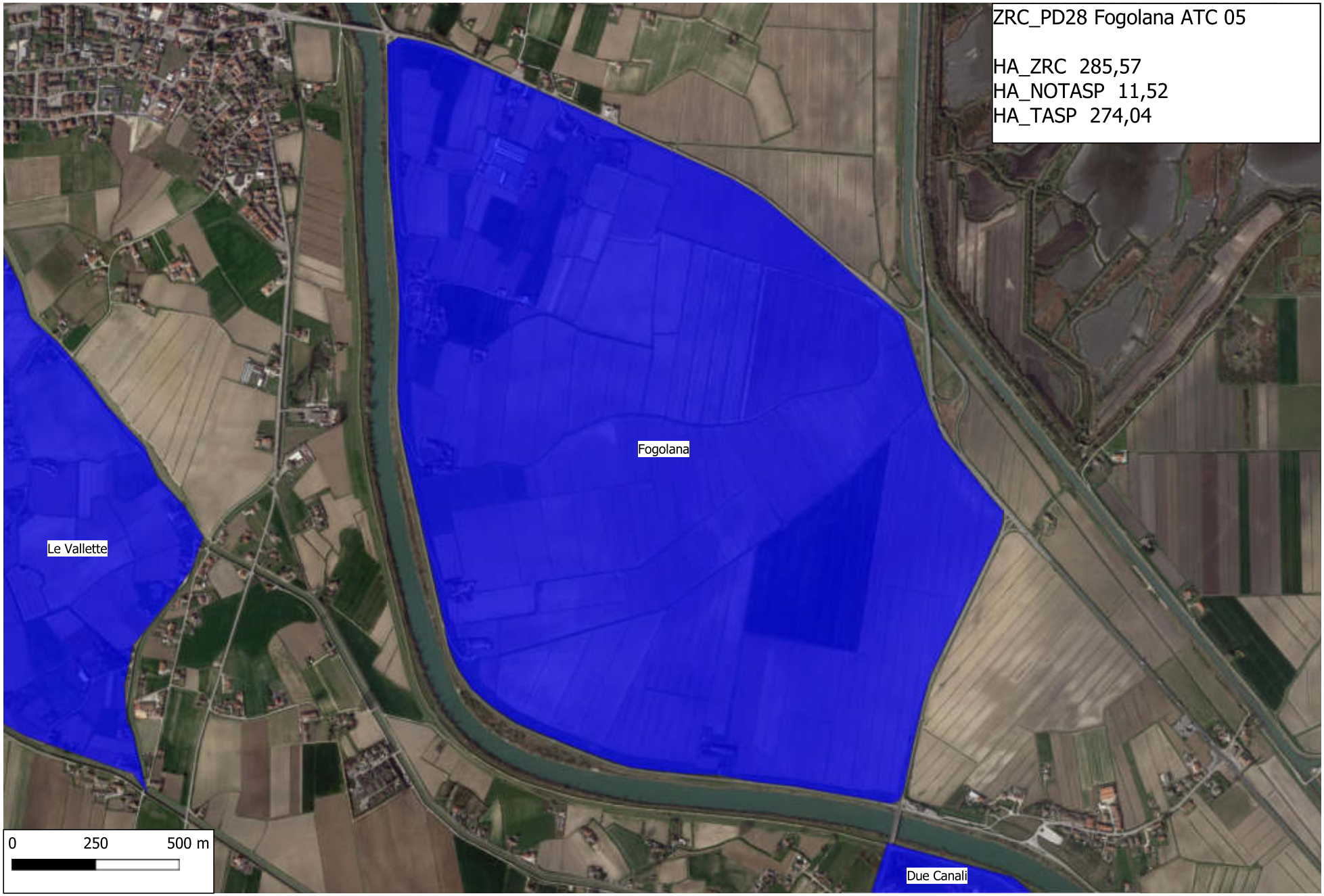
ZRC_PD28 Fogolana ATC 05
HA_ZRC 285,57
HA_NOTASP 11,52
HA_TASP 274,04
Fogolana
Le Vallette
Due Canali
0
250
500 m

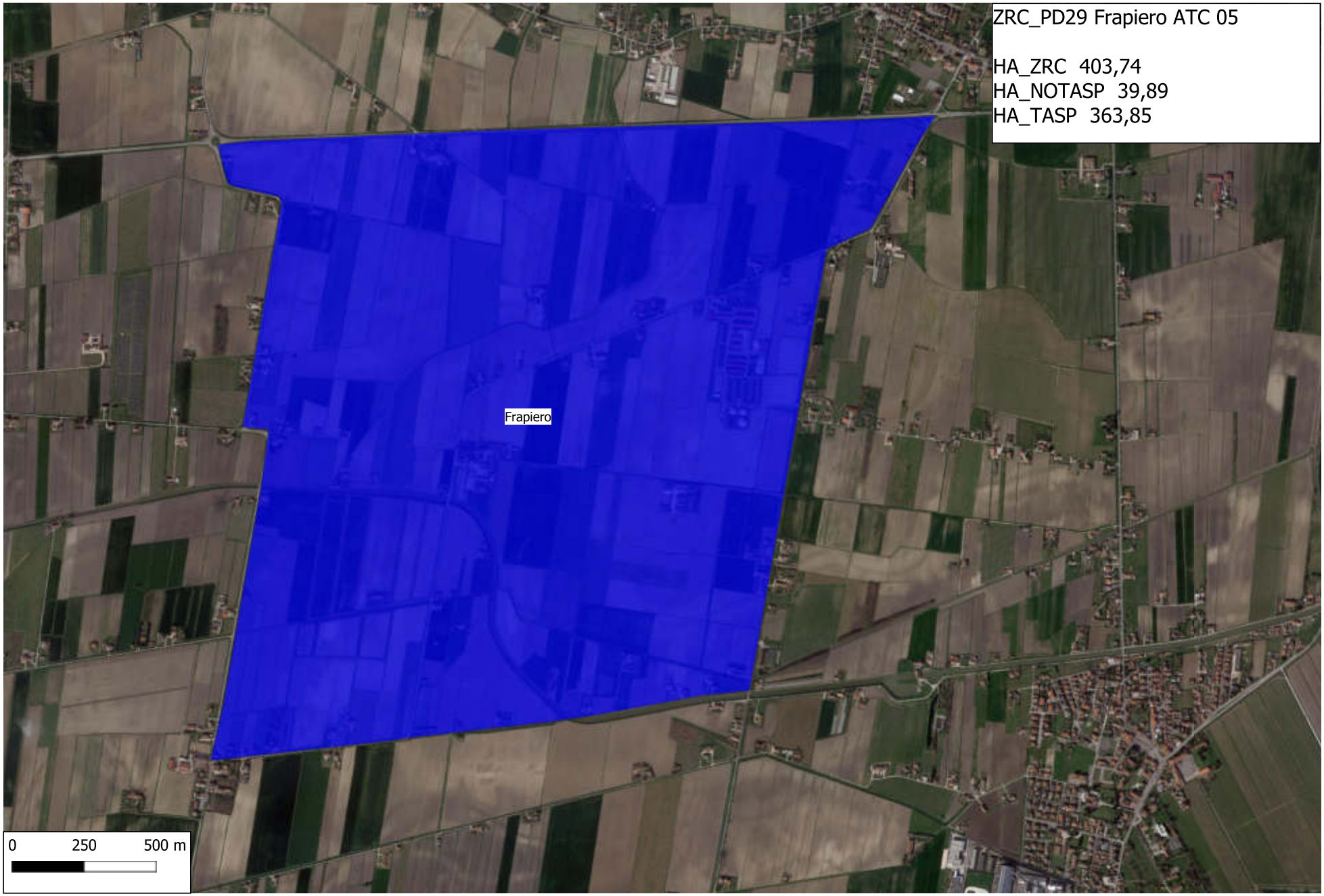
ZRC_PD29 Frapiero ATC 05
HA_ZRC 403,74
HA_NOTASP 39,89
HA_TASP 363,85
Frapiero
0
250
500 m

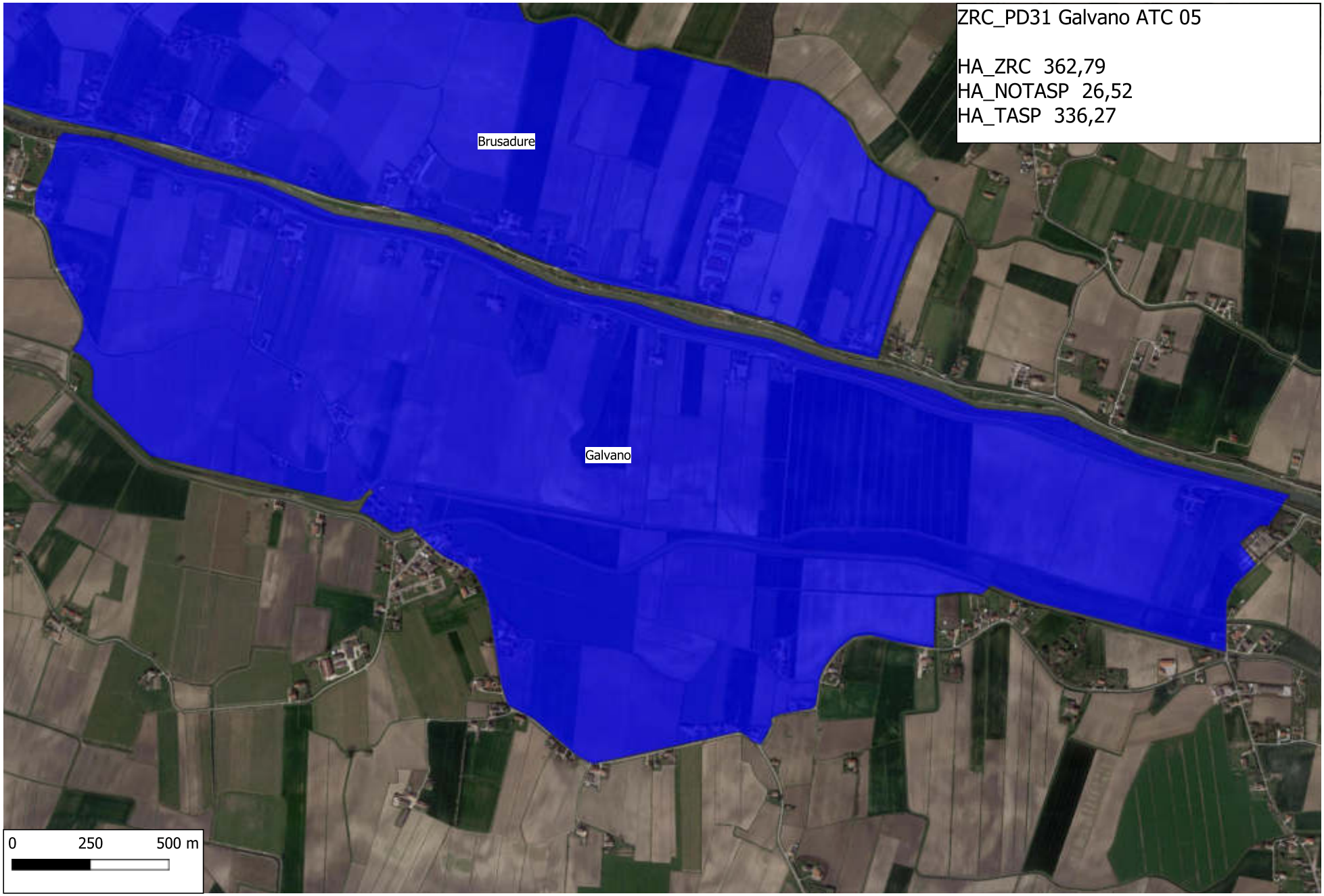
ZRC_PD31 Galvano ATC 05
HA_ZRC 362,79
HA_NOTASP 26,52
HA_TASP 336,27
Brusadure
Galvano
0
250
500 m

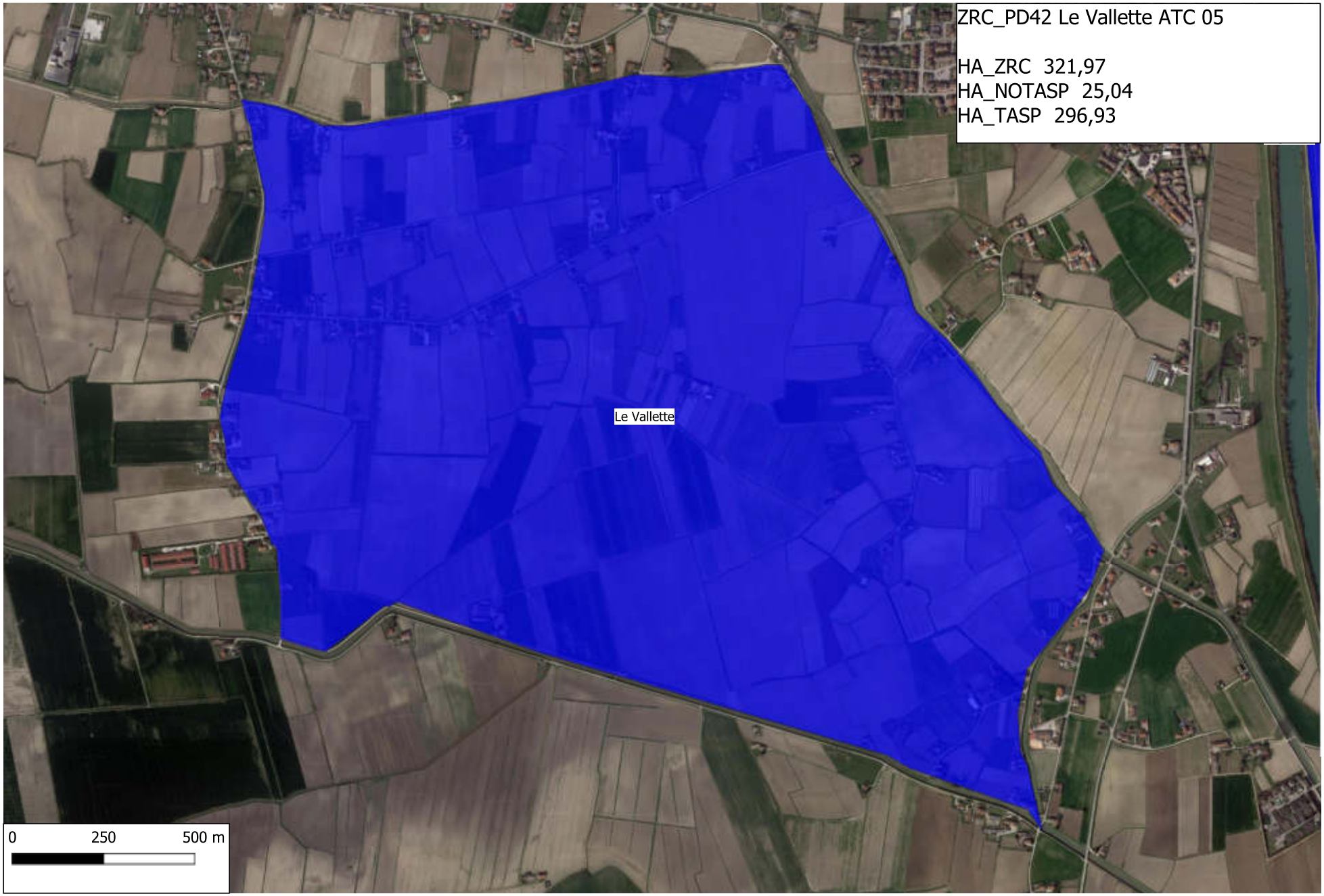
ZRC_PD42 Le Vallette ATC 05
HA_ZRC 321,97
HA_NOTASP 25,04
HA_TASP 296,93
Le Vallette
0
250
500 m

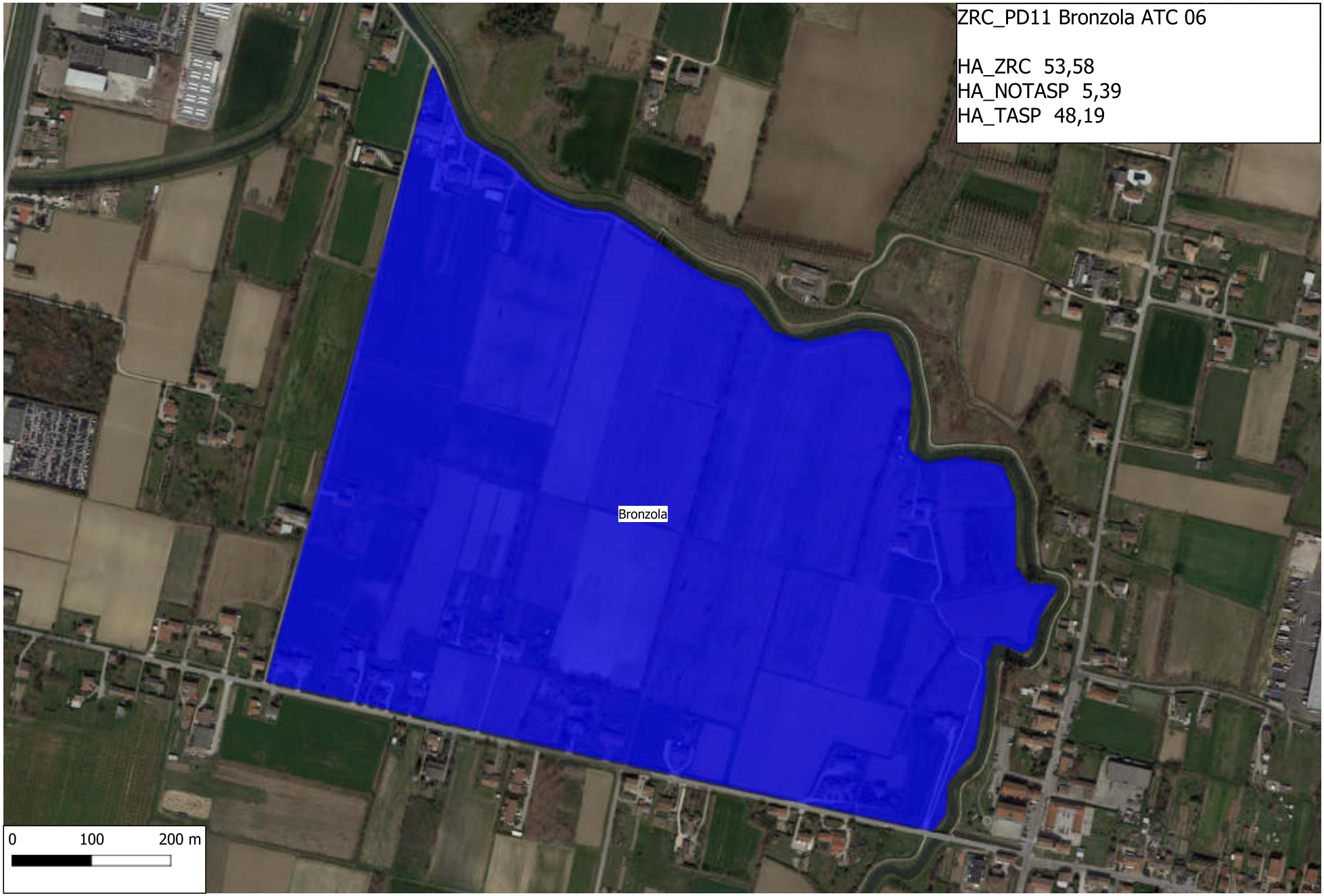
ZRC_PD11 Bronzola ATC 06
HA_ZRC 53,58
HA_NOTASP 5,39
HA_TASP 48,19
Bronzola
0
100
200 m

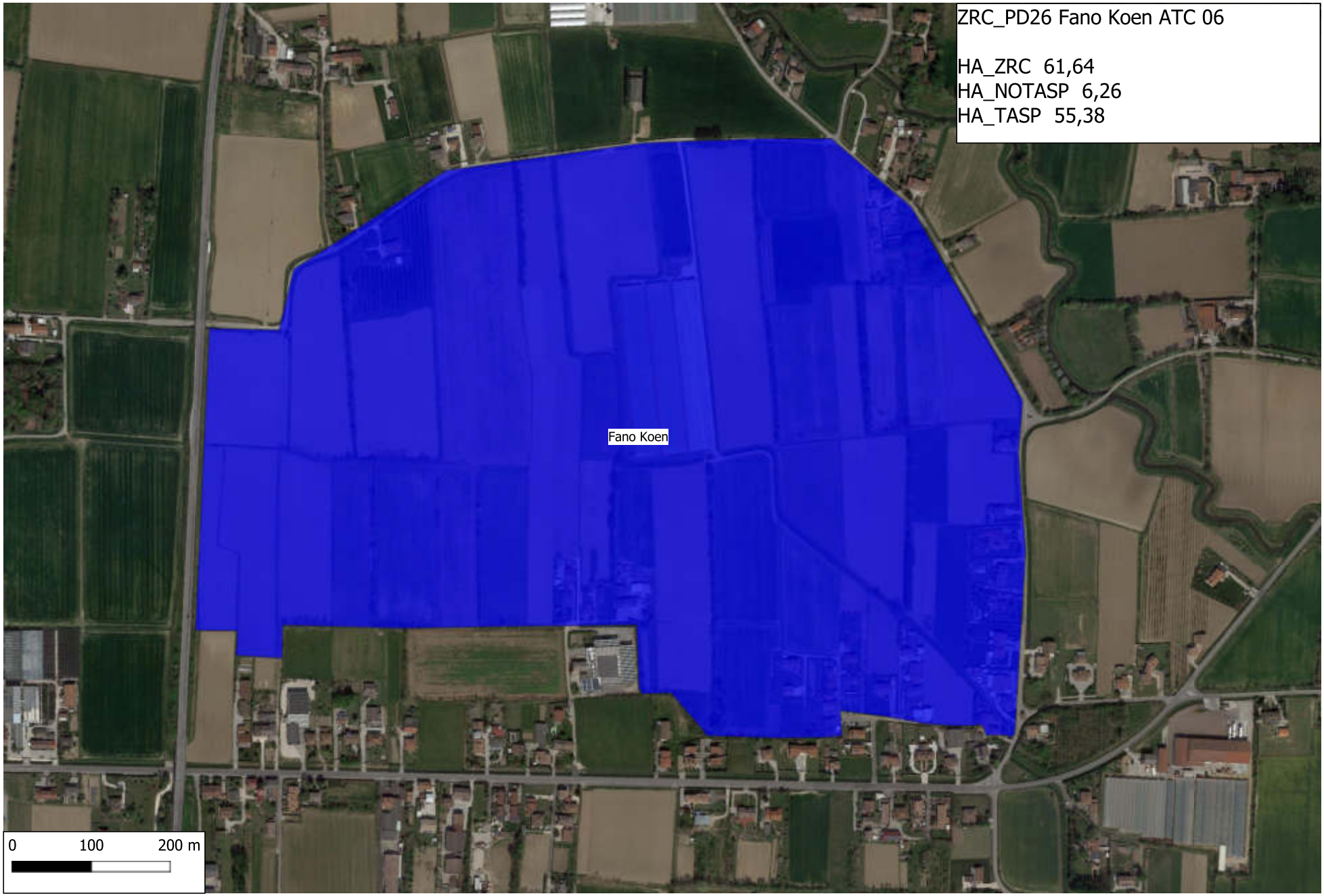
ZRC_PD26 Fano Koen ATC 06
HA_ZRC 61,64
HA_NOTASP 6,26
HA_TASP 55,38
Fano Koen
0
100
200 m

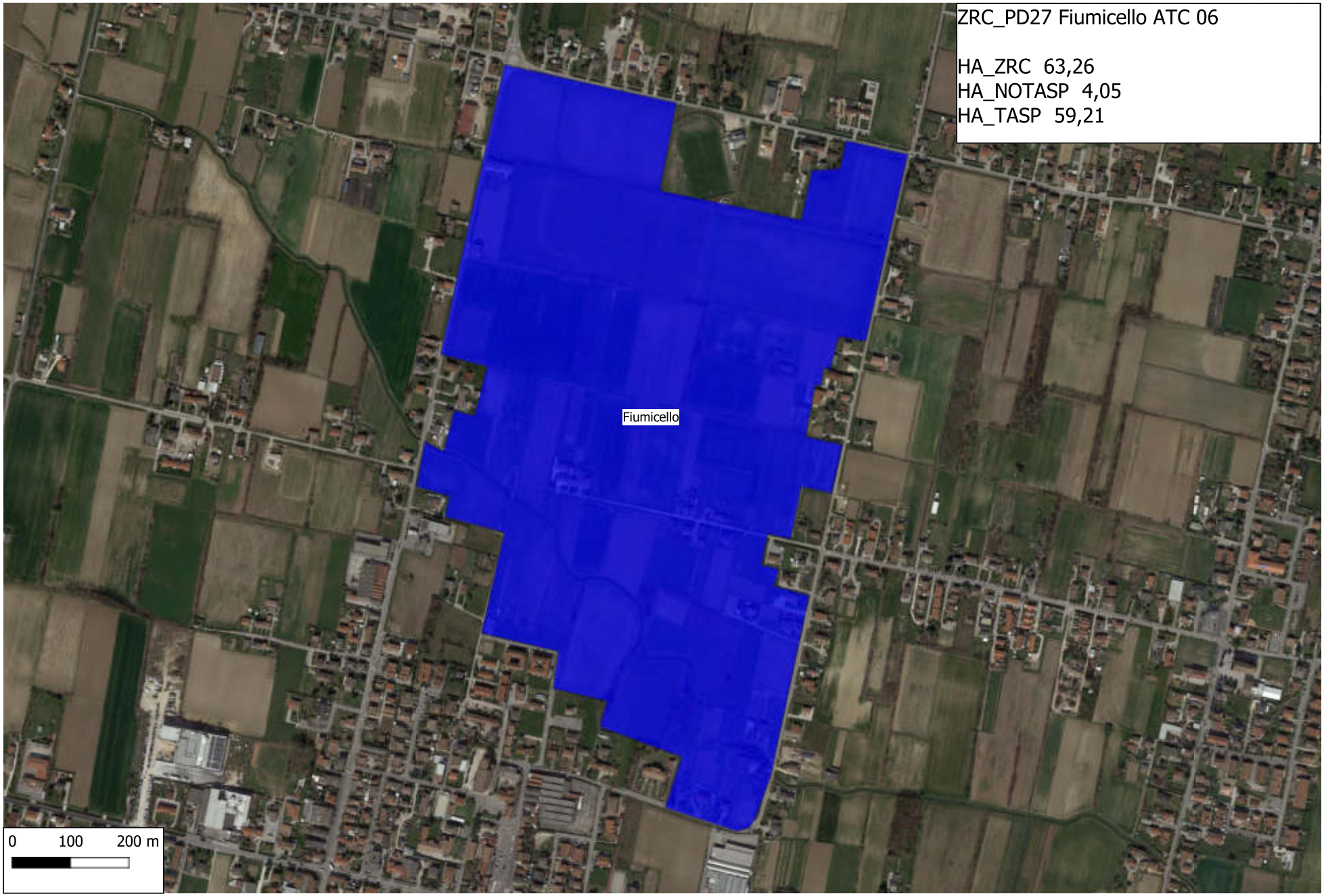
ZRC_PD27 Fiumicello ATC 06
HA_ZRC 63,26
HA_NOTASP 4,05
HA_TASP 59,21
Fiumicello
0 100 200 m

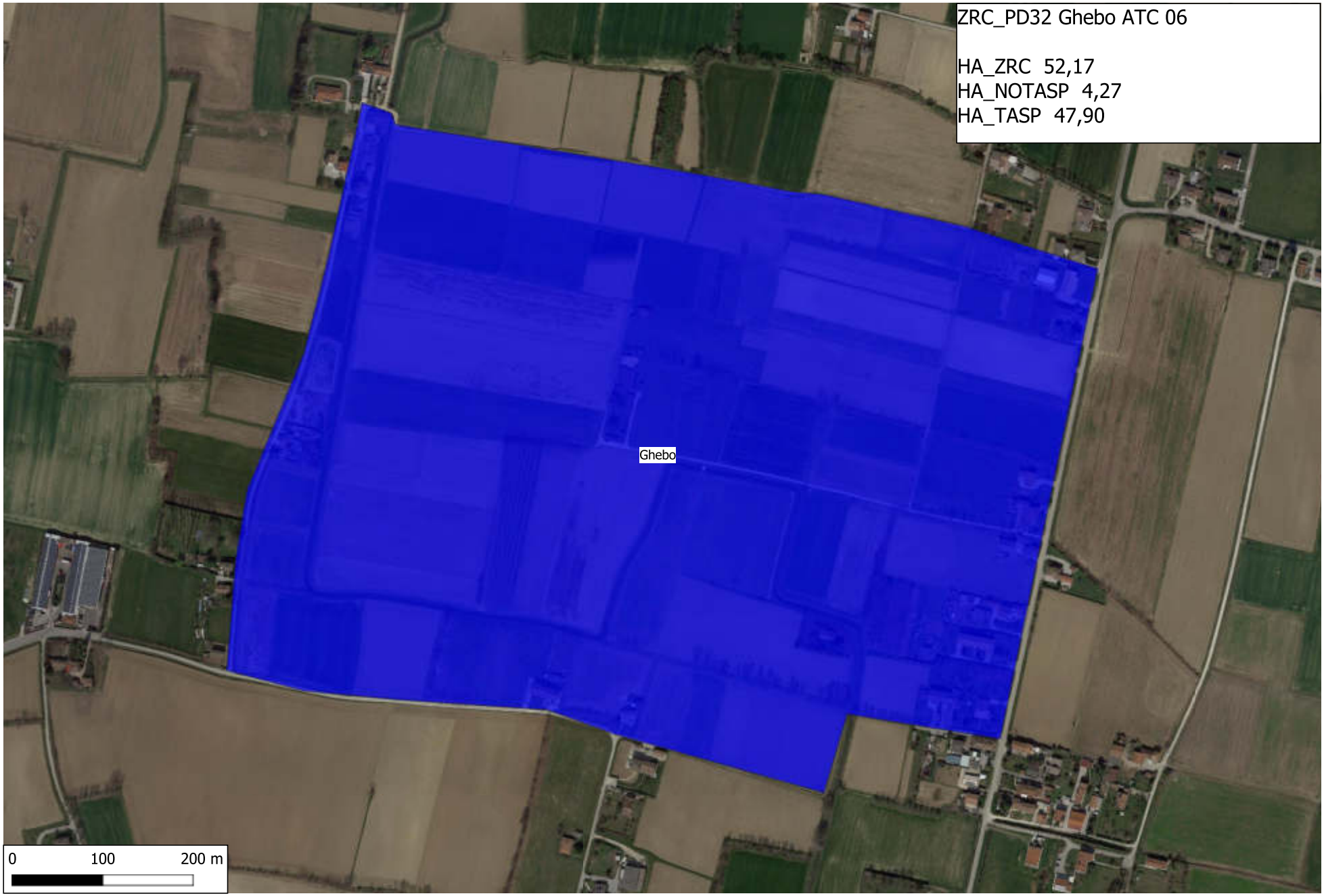
ZRC_PD32 Ghebo ATC 06
HA_ZRC 52,17
HA_NOTASP 4,27
HA_TASP 47,90
Ghebo
0
100
200 m

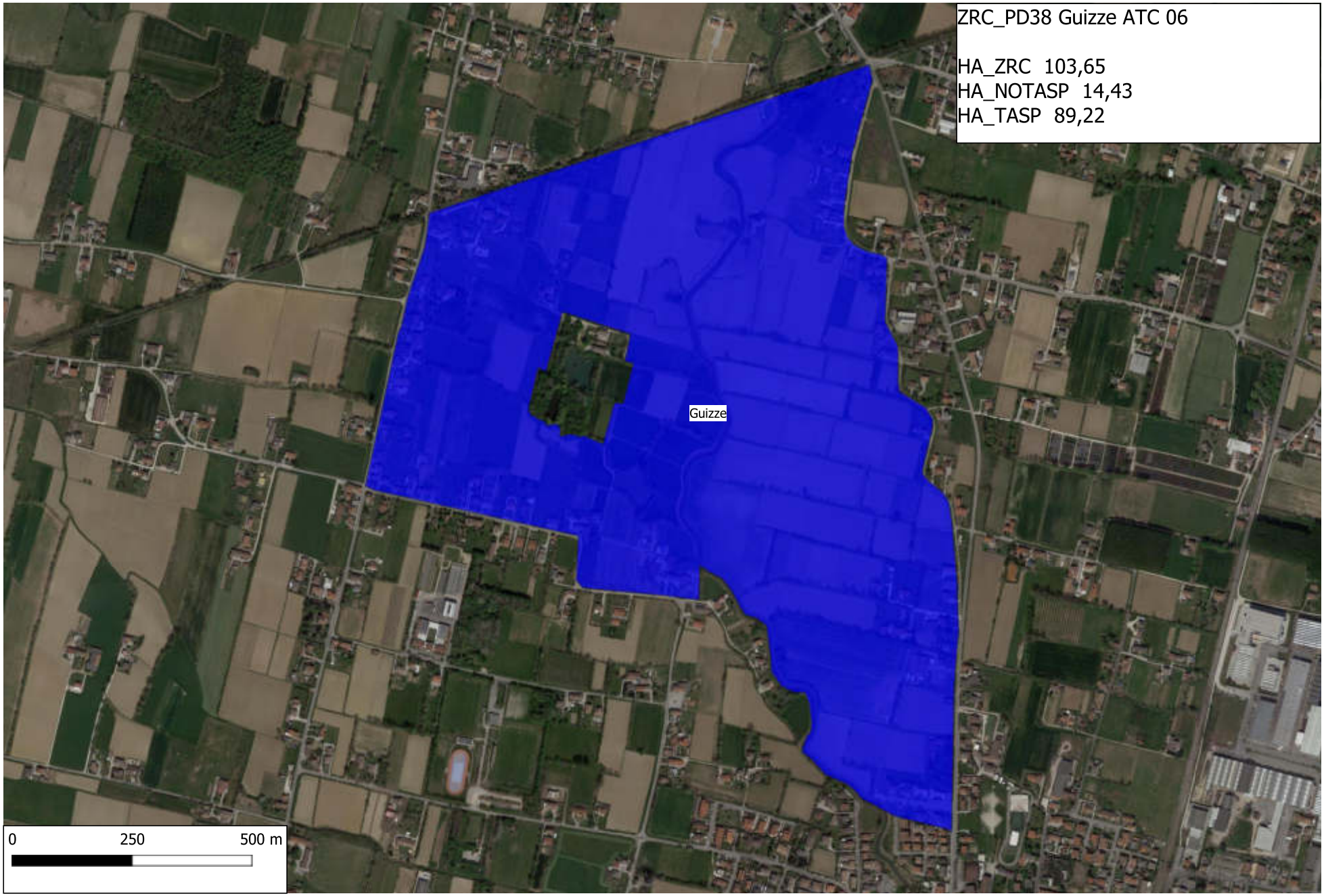
ZRC_PD38 Guizze ATC 06
HA_ZRC 103,65
HA_NOTASP 14,43
HA_TASP 89,22
Guizze
0
250
500 m

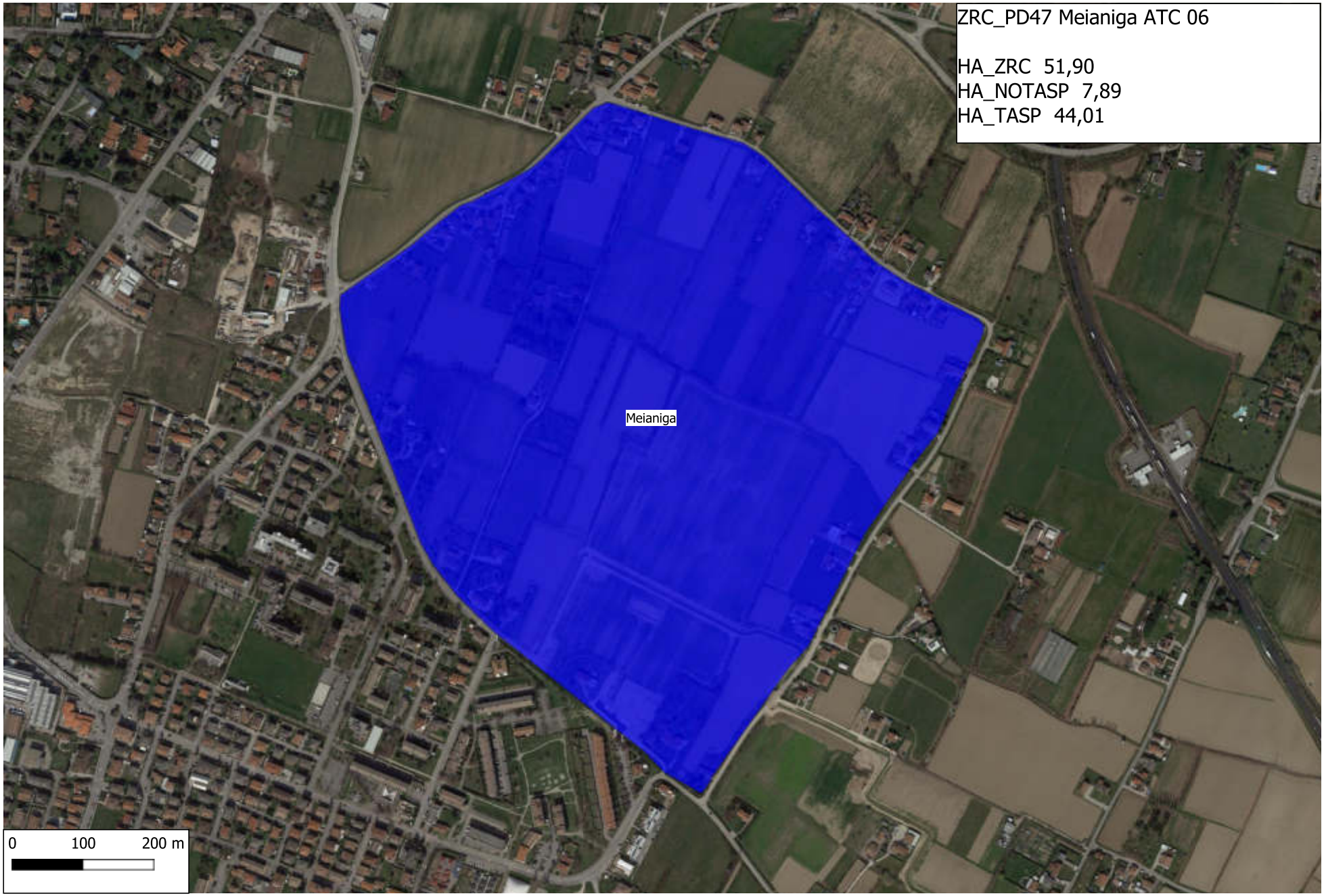
ZRC_PD47 Meianiga ATC 06
HA_ZRC 51,90
HA_NOTASP 7,89
HA_TASP 44,01
Meianiga
0
100
200 m

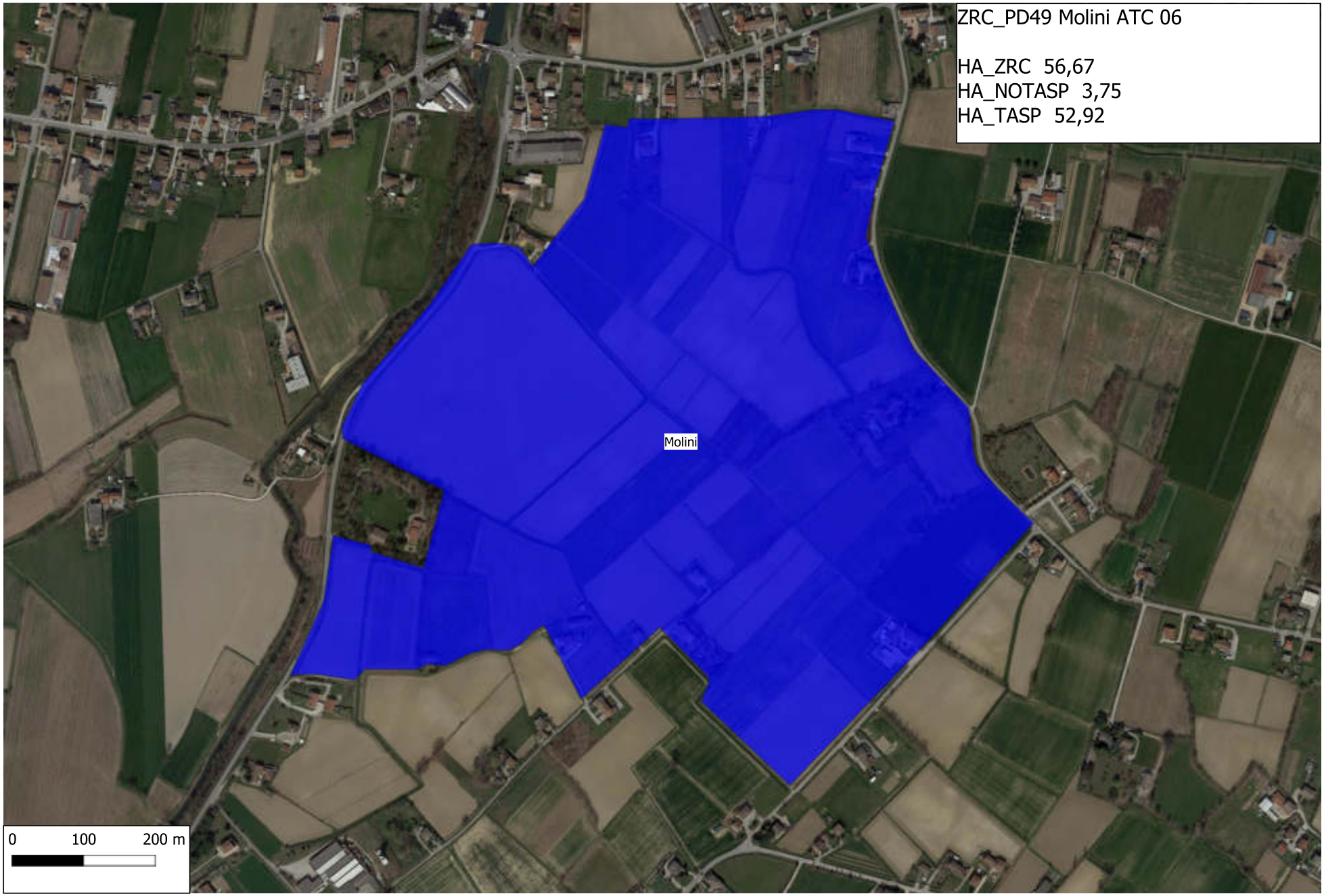
ZRC_PD49 Molini ATC 06
HA_ZRC 56,67
HA_NOTASP 3,75
HA_TASP 52,92
Molini
0
100
200 m

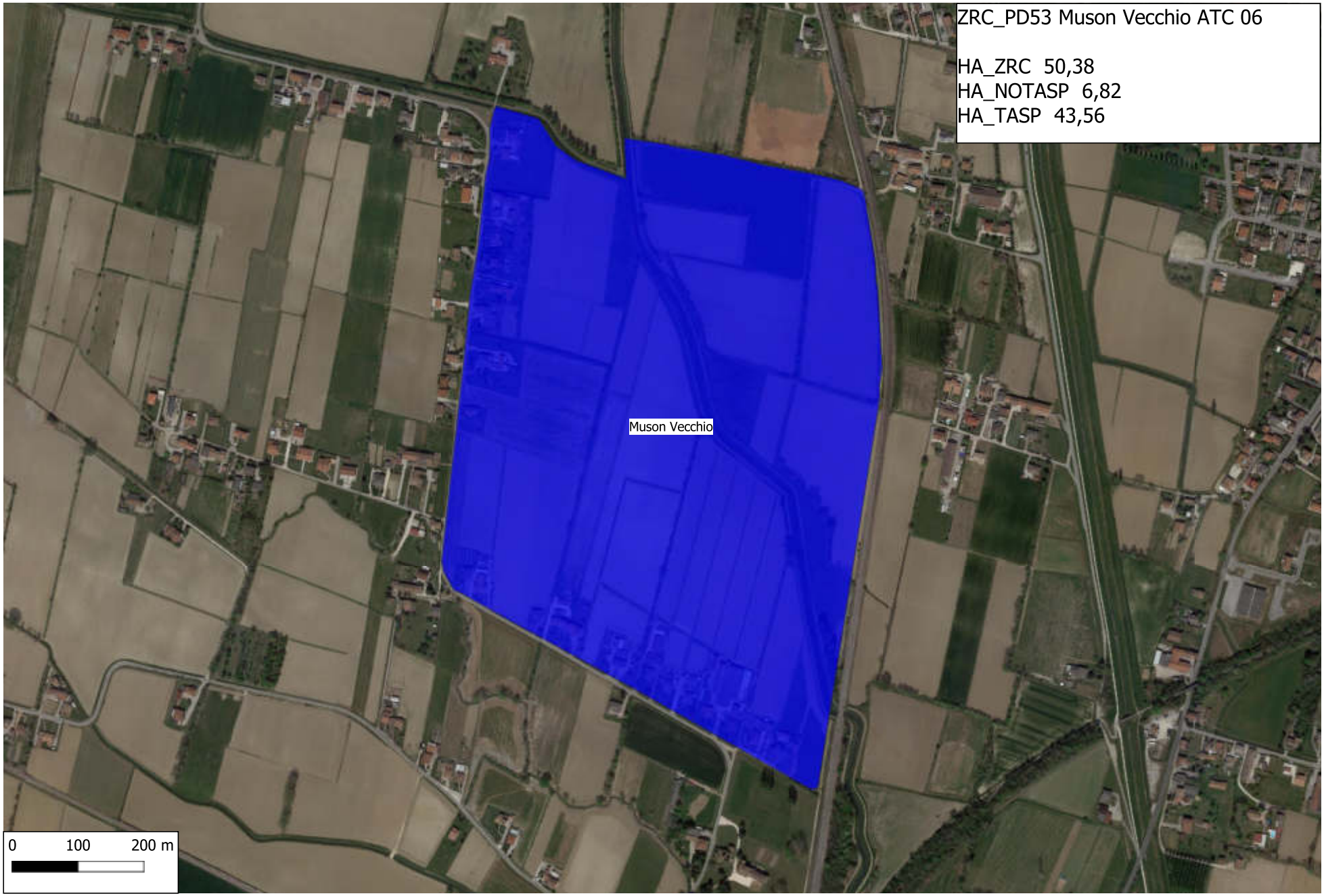
ZRC_PD53 Muson Vecchio ATC 06
HA_ZRC 50,38
HA_NOTASP 6,82
HA_TASP 43,56
Muson Vecchio
0
100
200 m

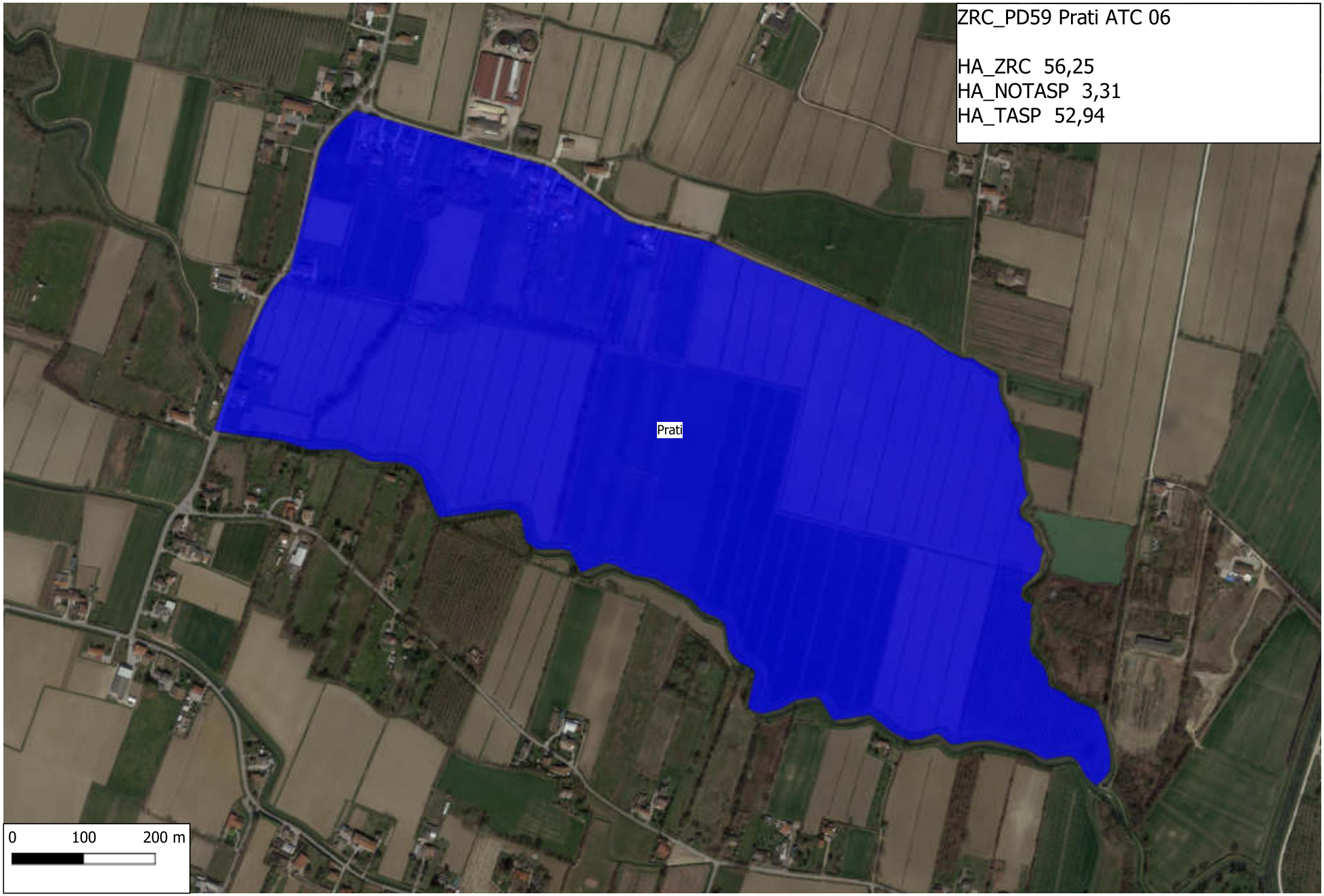
ZRC_PD59 Prati ATC 06
HA_ZRC 56,25
HA_NOTASP 3,31
HA_TASP 52,94
Prati
0
100
200 m

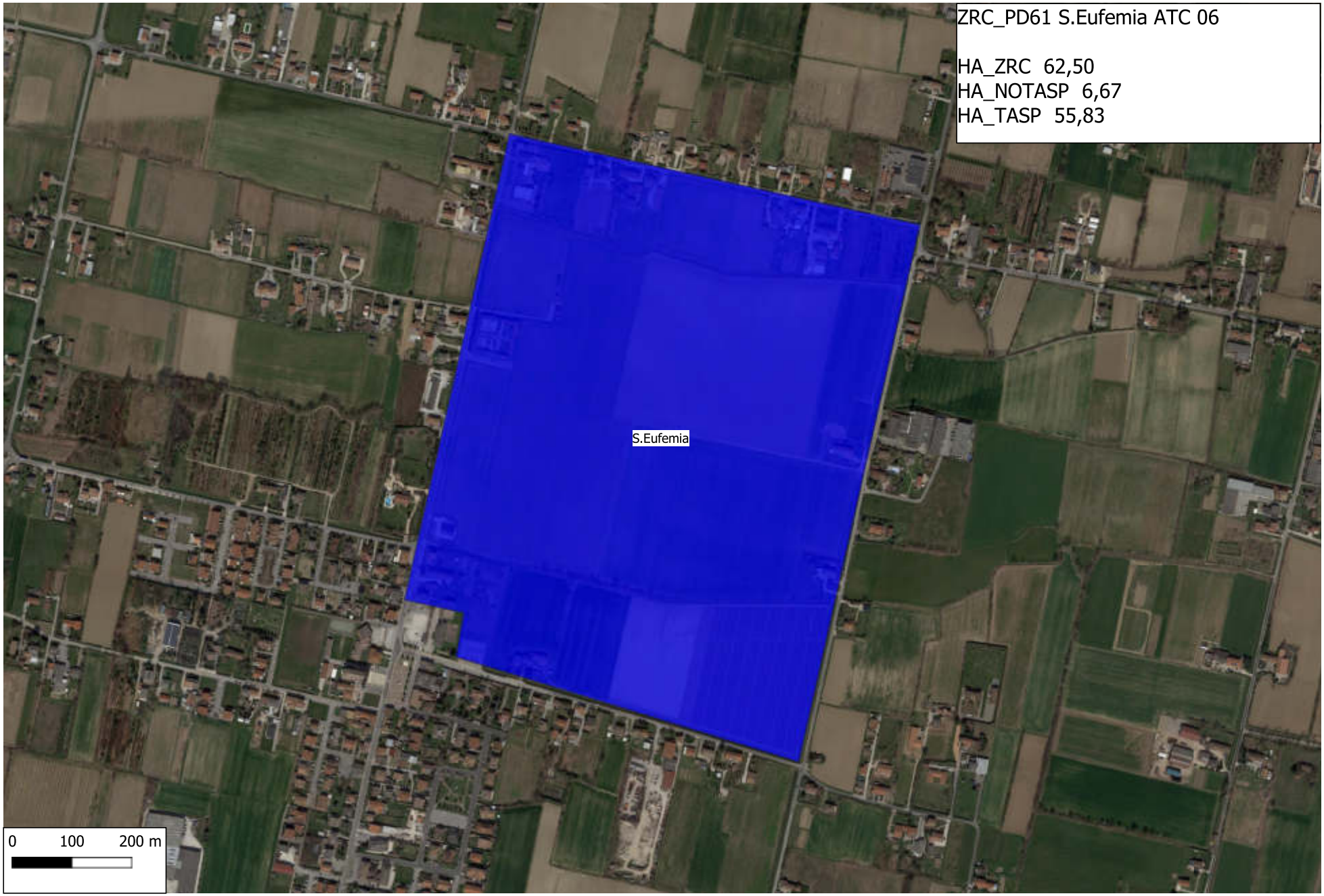
ZRC_PD61 S.Eufemia ATC 06
HA_ZRC 62,50
HA_NOTASP 6,67
HA_TASP 55,83
S.Eufemia
0 100 200 m

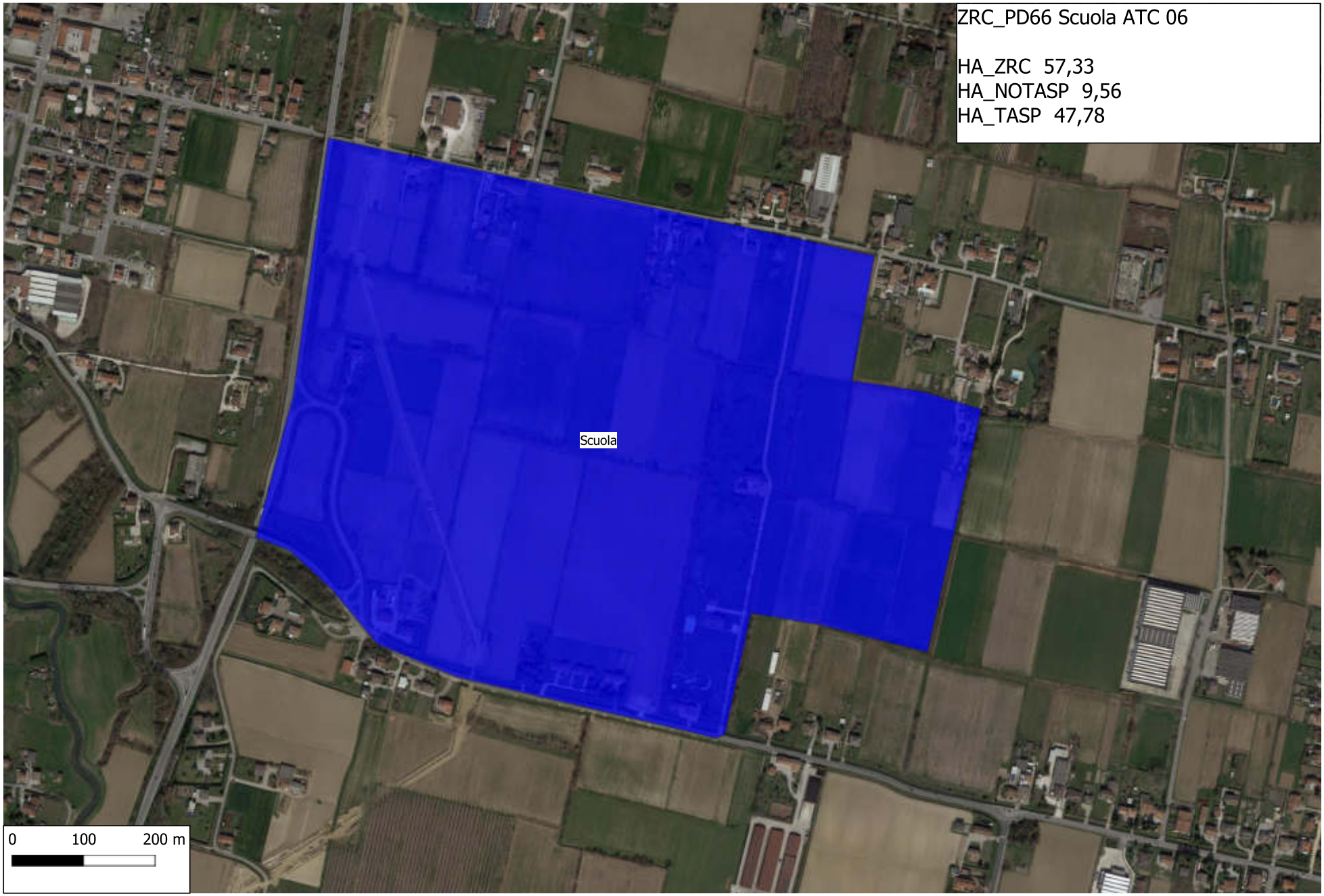
ZRC_PD66 Scuola ATC 06
HA_ZRC 57,33
HA_NOTASP 9,56
HA_TASP 47,78
Scuola
0
100
200 m

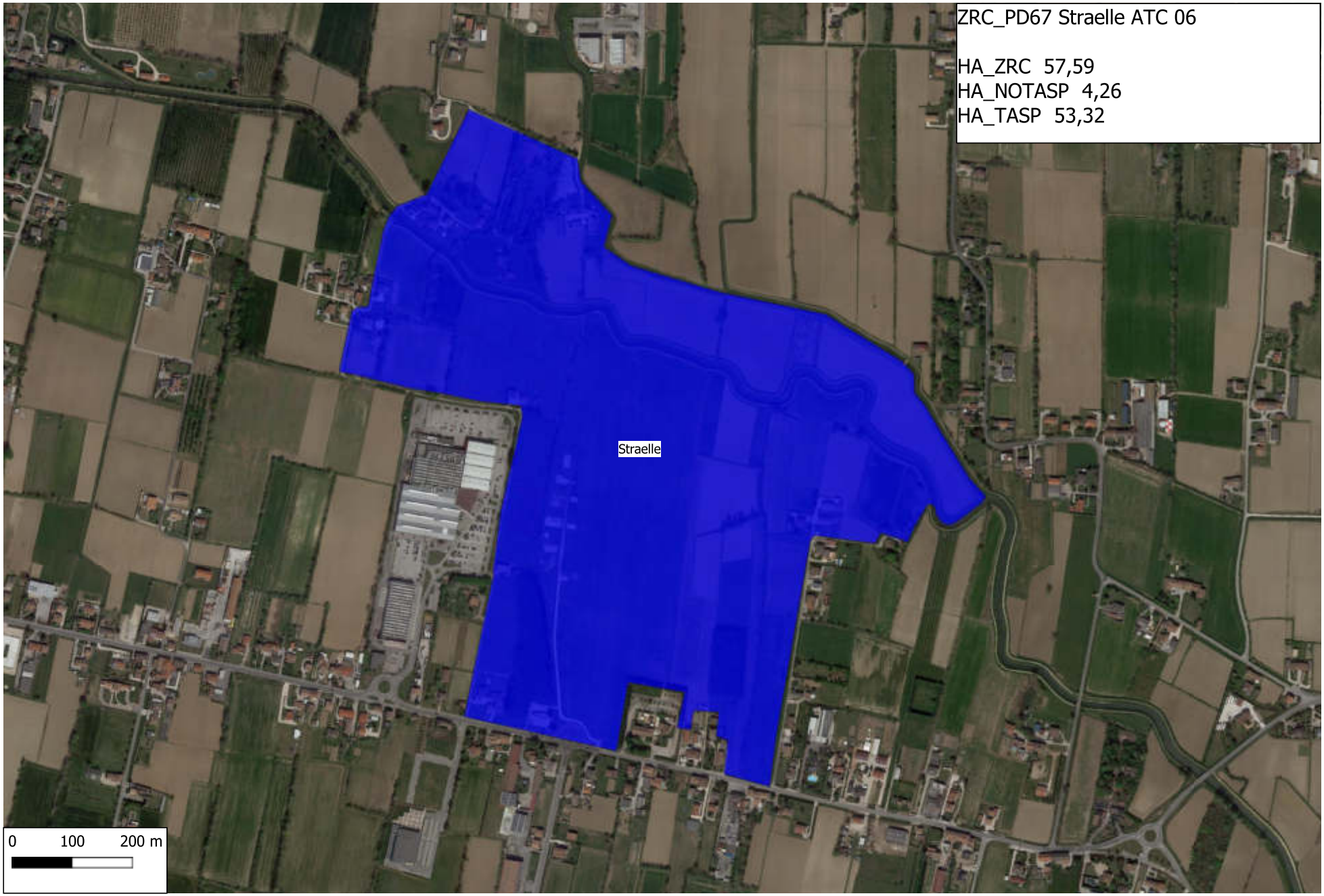
ZRC_PD67 Straelle ATC 06
HA_ZRC 57,59
HA_NOTASP 4,26
HA_TASP 53,32
Straelle
0 100 200 m

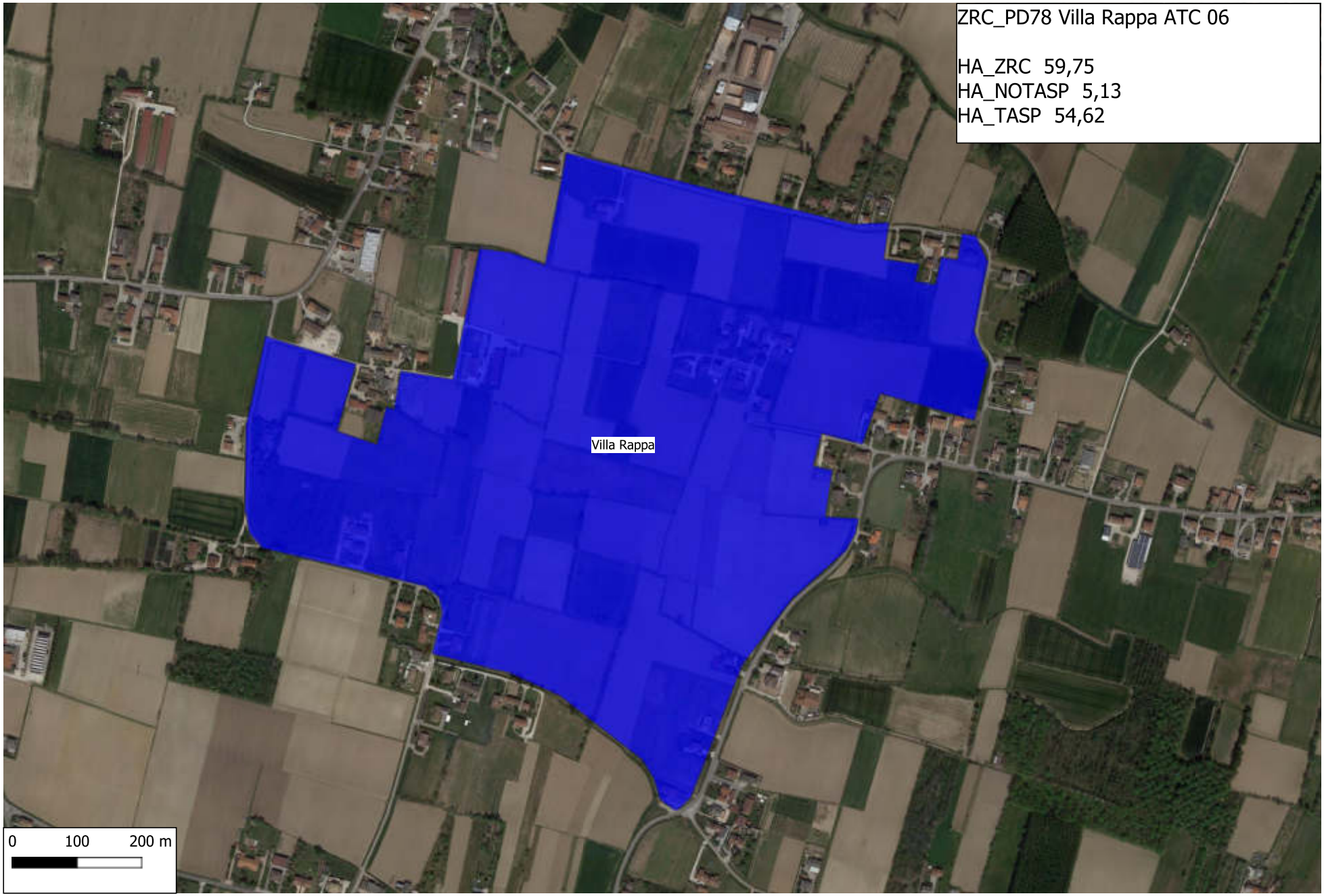
ZRC_PD78 Villa Rappa ATC 06
HA_ZRC 59,75
HA_NOTASP 5,13
HA_TASP 54,62
Villa Rappa
0
100
200 m

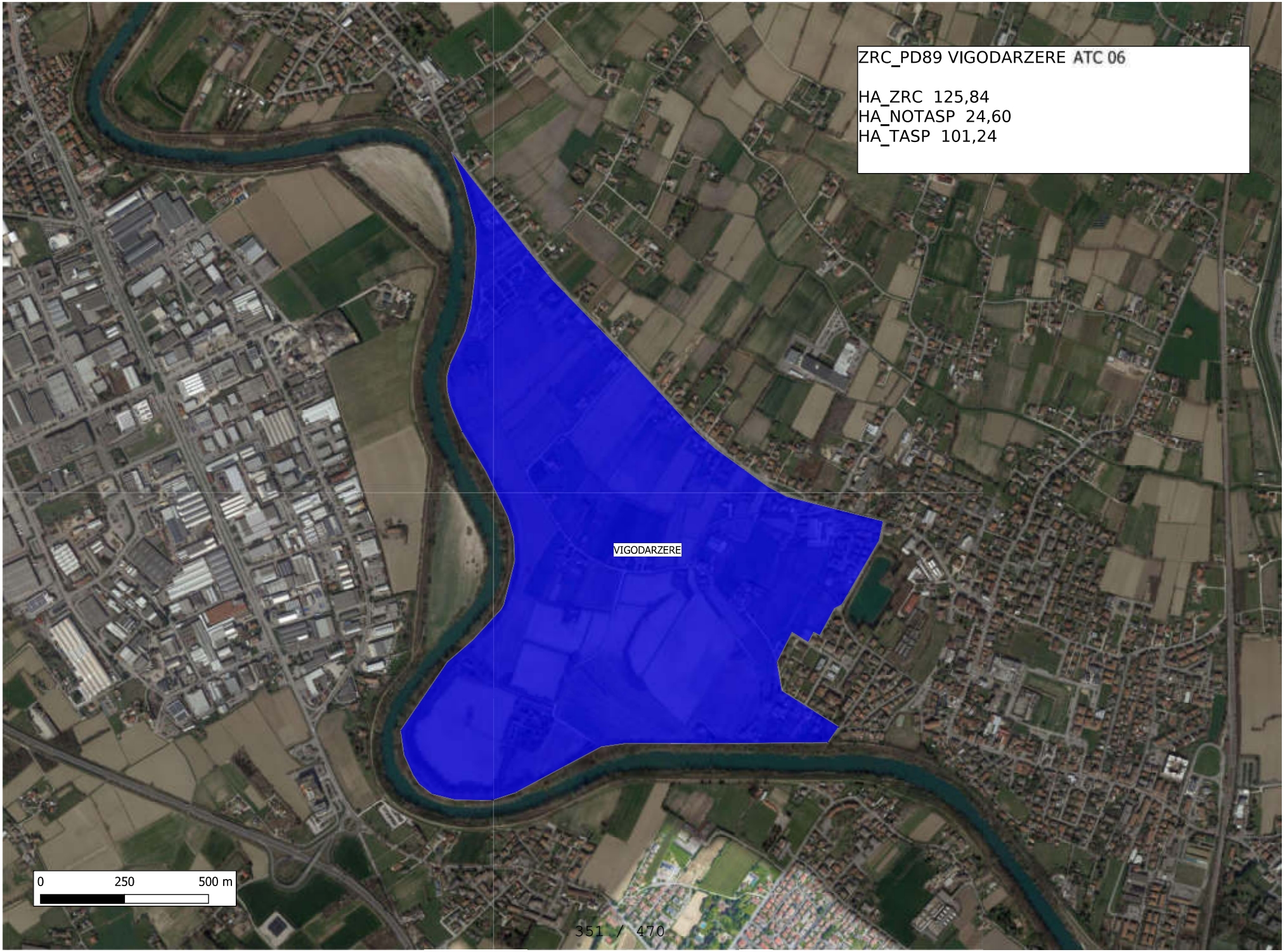
ZRC_PD89 VIGODARZERE ATC 06
HA_ZRC 125,84
HA_NOTASP 24,60
HA_TASP 101,24
VIGODARZERE
0
250
500 m

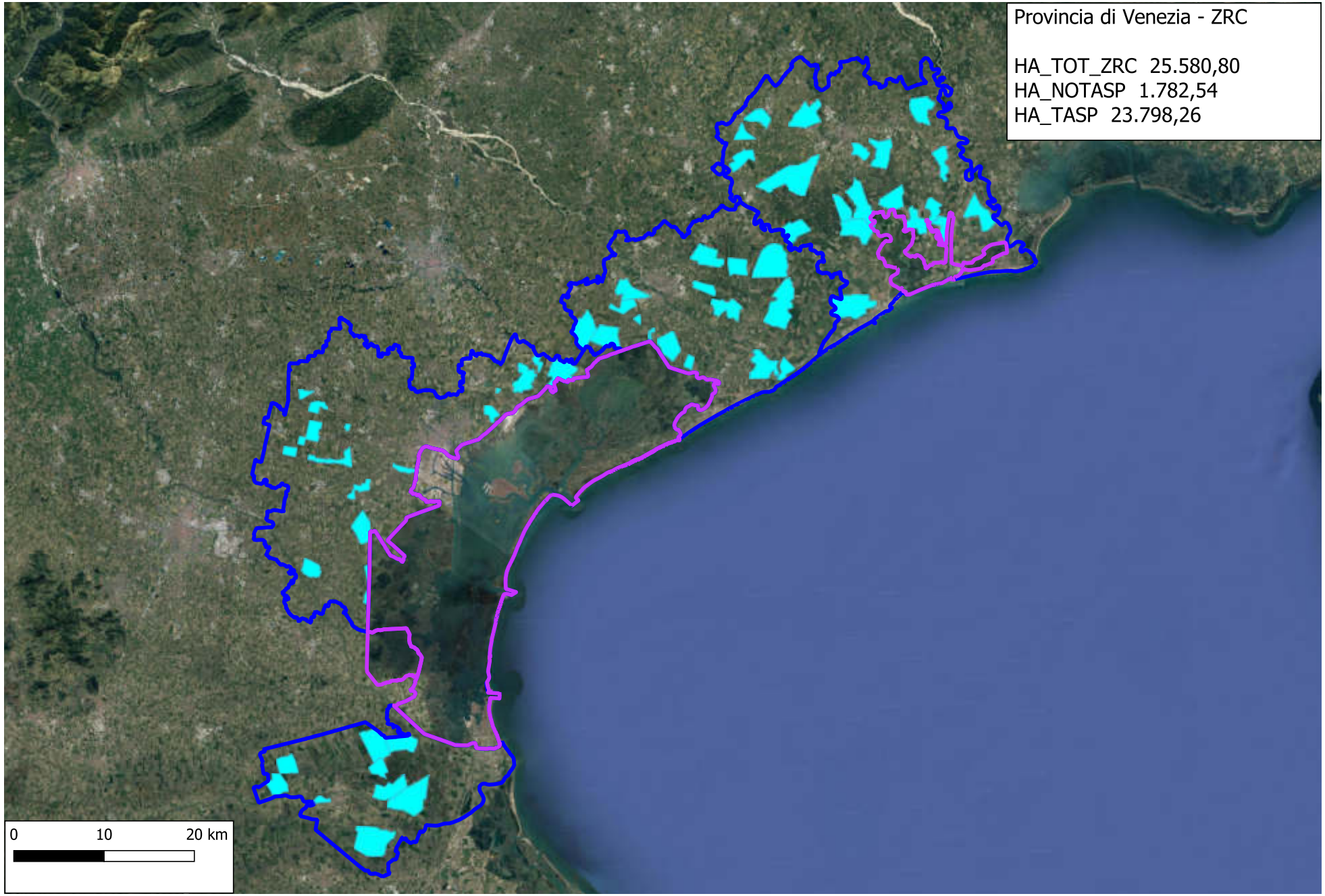
Provincia di Venezia - ZRC
HA_TOT_ZRC 25.580,80
HA_NOTASP 1.782,54
HA_TASP 23.798,26
0
10
20 km

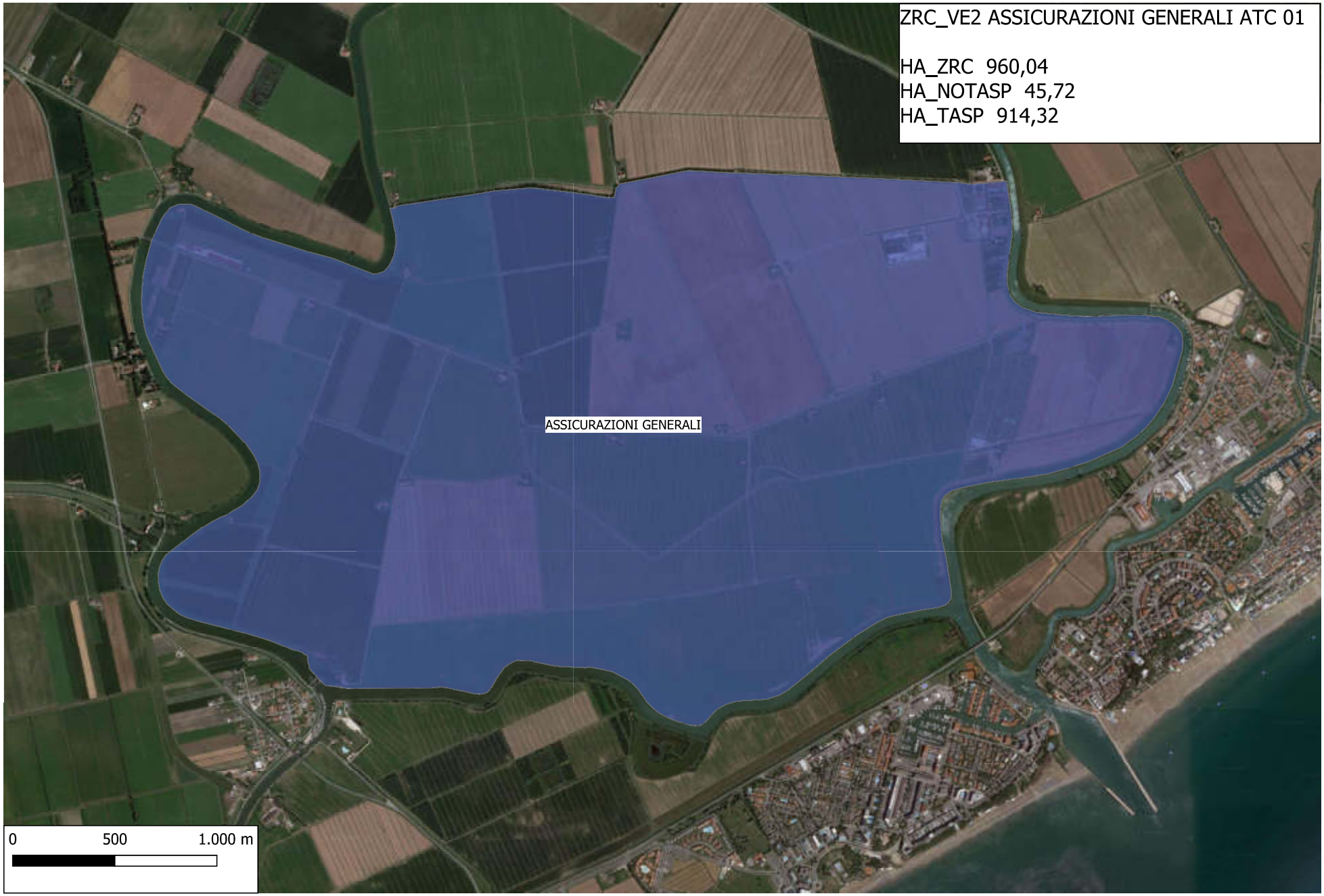
ZRC_VE2 ASSICURAZIONI GENERALI ATC 01
HA_ZRC 960,04
HA_NOTASP 45,72
HA_TASP 914,32
ASSICURAZIONI GENERALI
0
500
1.000 m

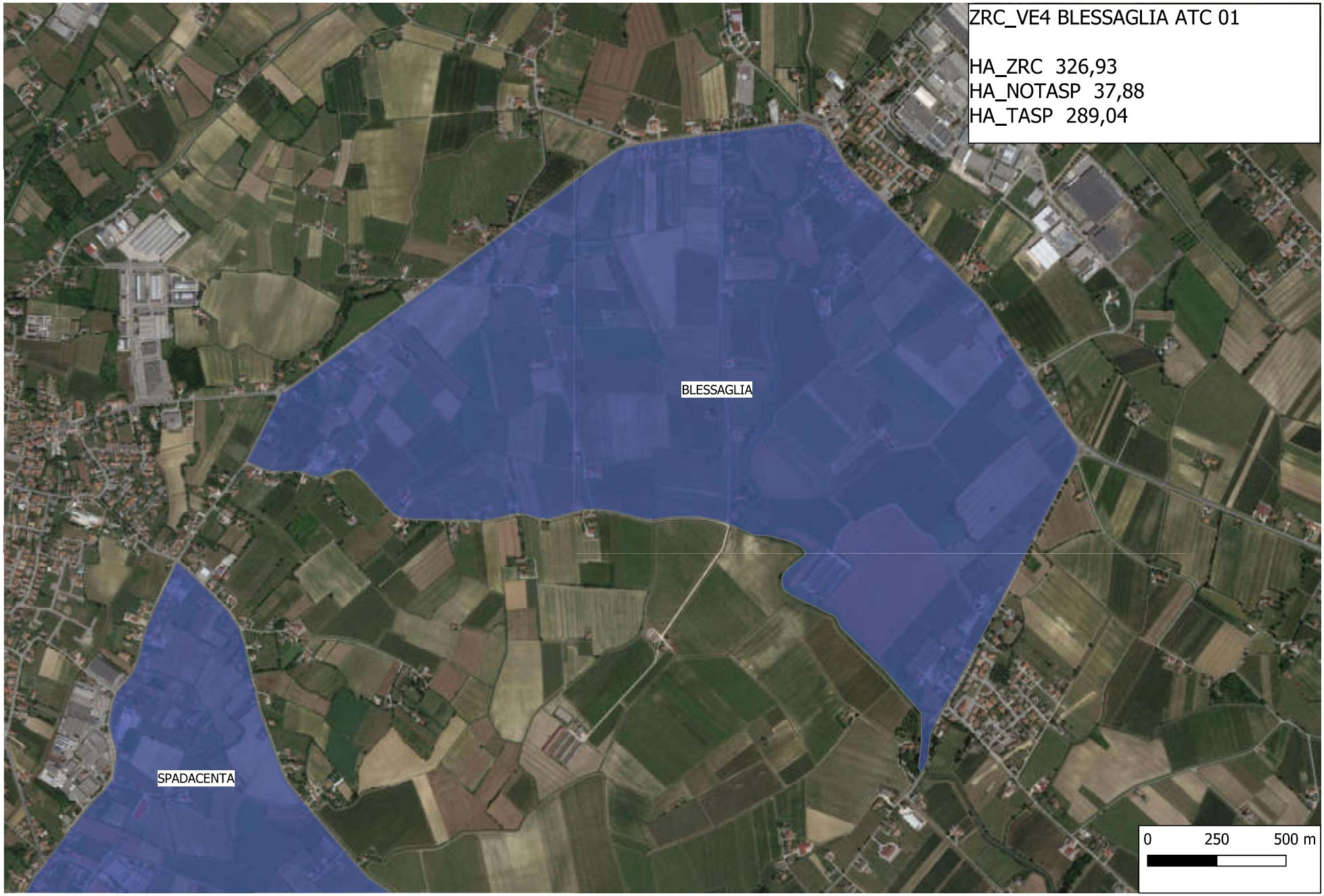
ZRC_VE4 BLESSAGLIA ATC 01
HA_ZRC 326,93
HA_NOTASP 37,88
HA_TASP 289,04
BLESSAGLIA
SPADACENTA
0
250
500 m

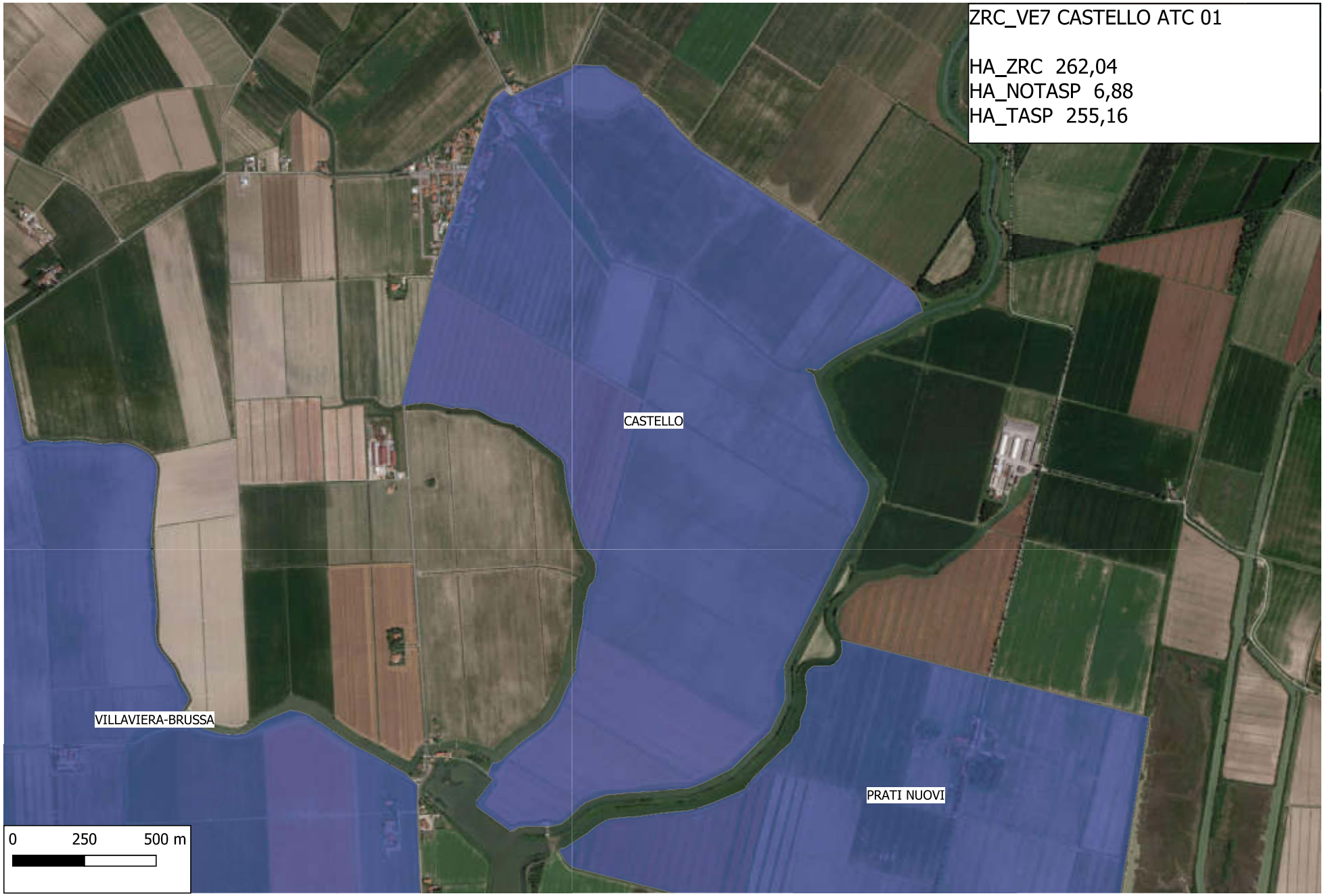
ZRC_VE7 CASTELLO ATC 01
HA_ZRC 262,04
HA_NOTASP 6,88
HA_TASP 255,16
CASTELLO
VILLAVIERA-BRUSSA
PRATI NUOVI
0
250
500 m

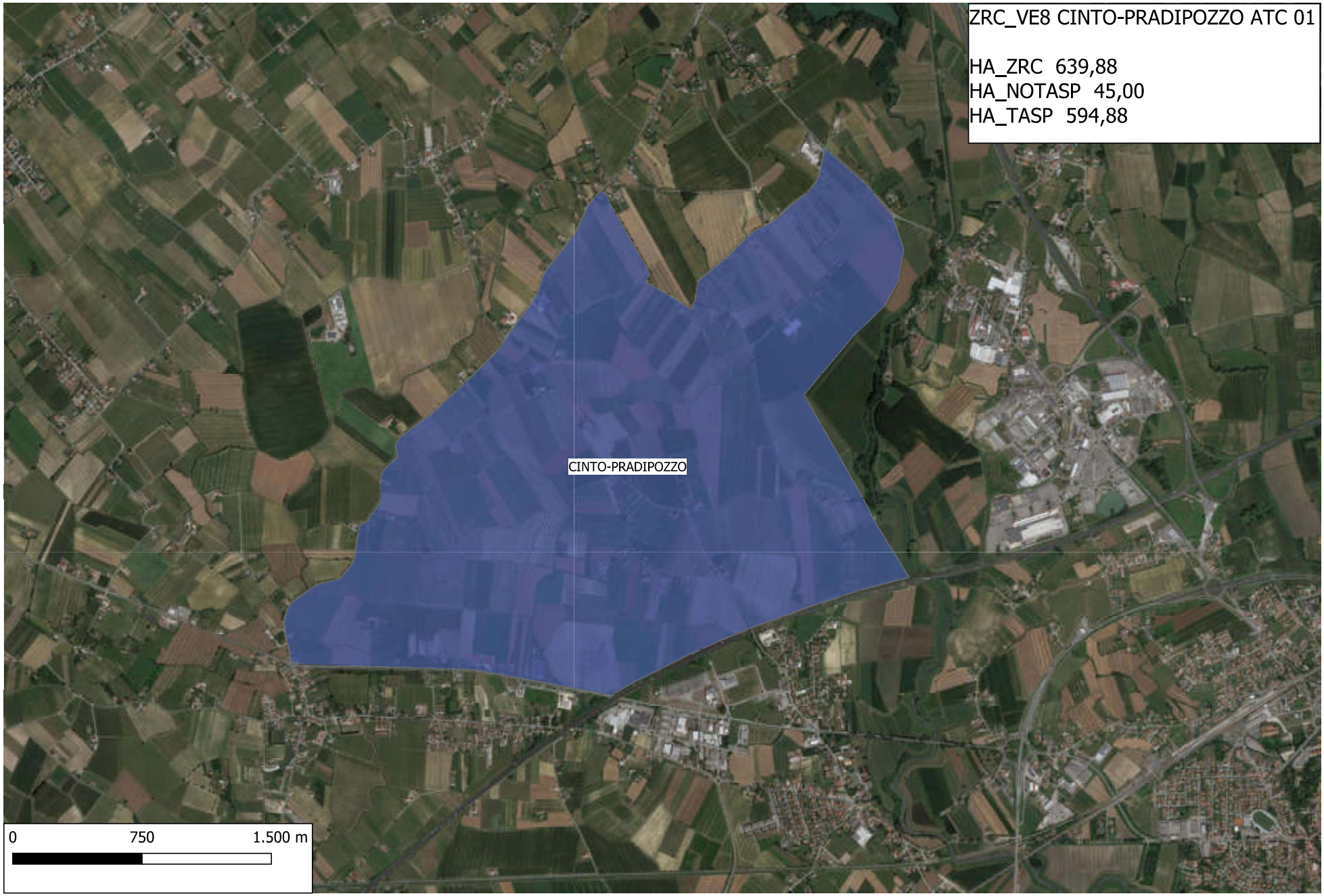
ZRC_VE8 CINTO-PRADIPOZZO ATC 01
HA_ZRC 639,88
HA_NOTASP 45,00
HA_TASP 594,88
CINTO-PRADIPOZZO
0
750
1.500 m

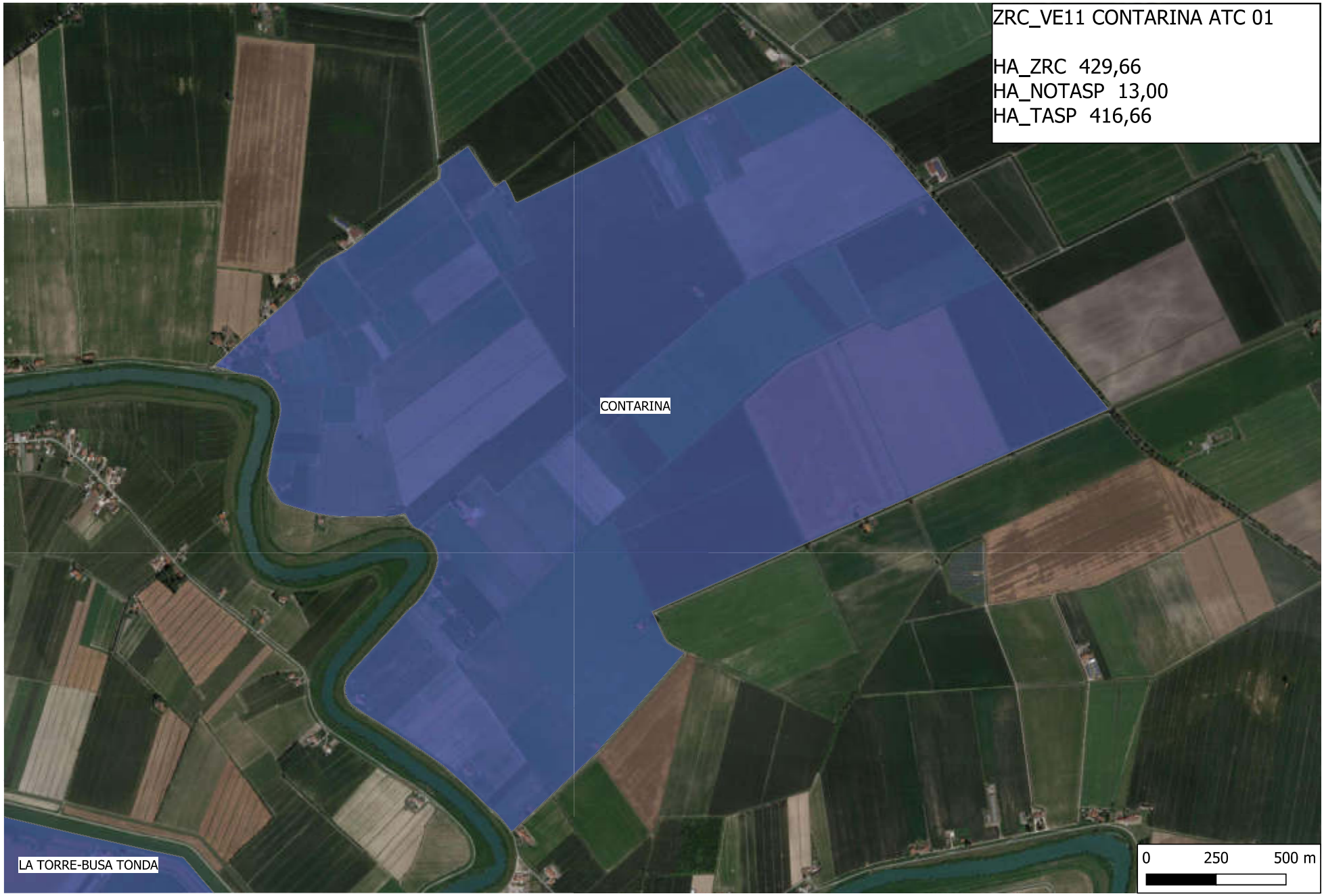
ZRC_VE11 CONTARINA ATC 01
HA_ZRC 429,66
HA_NOTASP 13,00
HA_TASP 416,66
CONTARINA
LA TORRE-BUSA TONDA
0
250
500 m

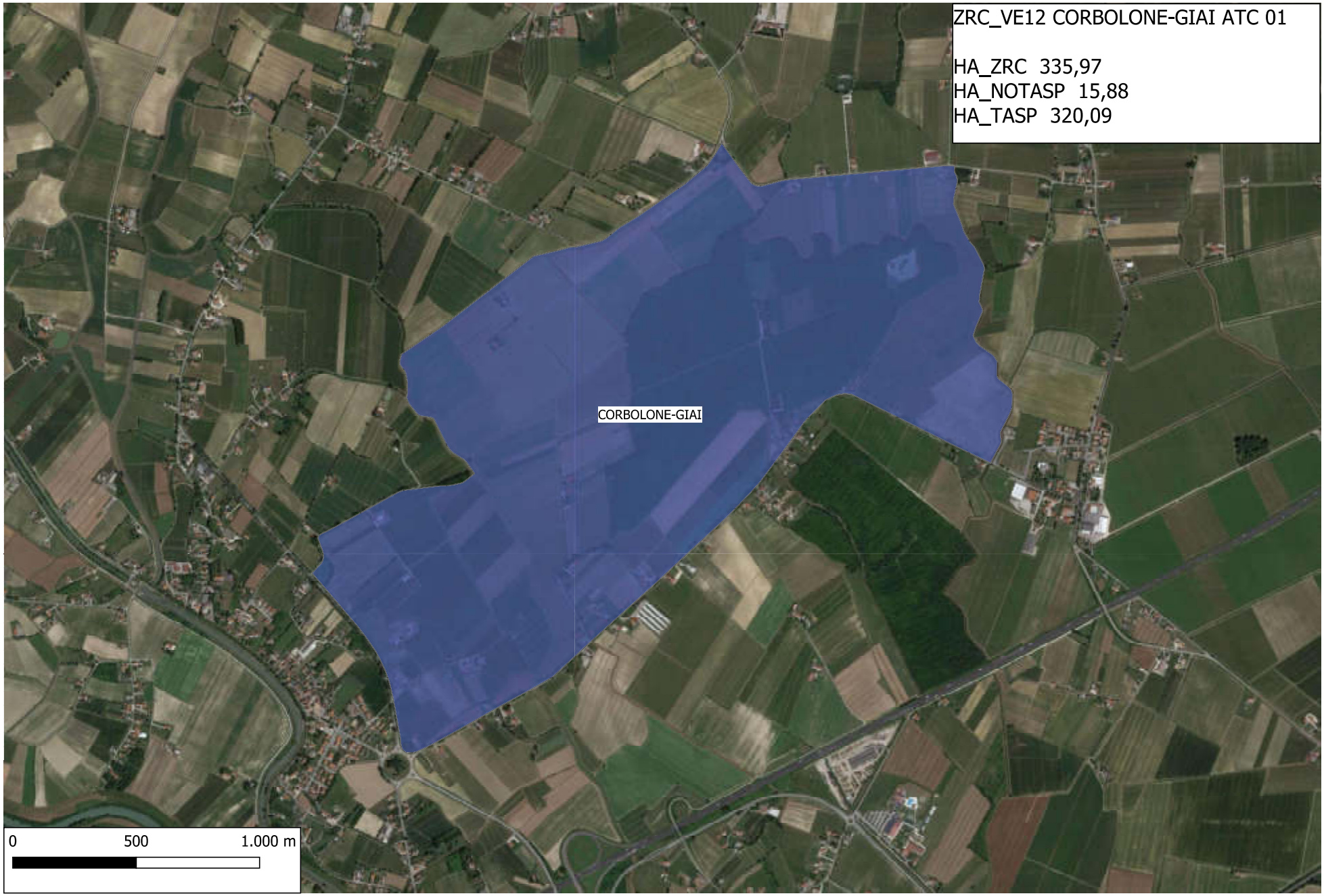
ZRC_VE12 CORBOLONE-GIAI ATC 01
HA_ZRC 335,97
HA_NOTASP 15,88
HA_TASP 320,09
CORBOLONE-GIAI
0
500
1.000 m

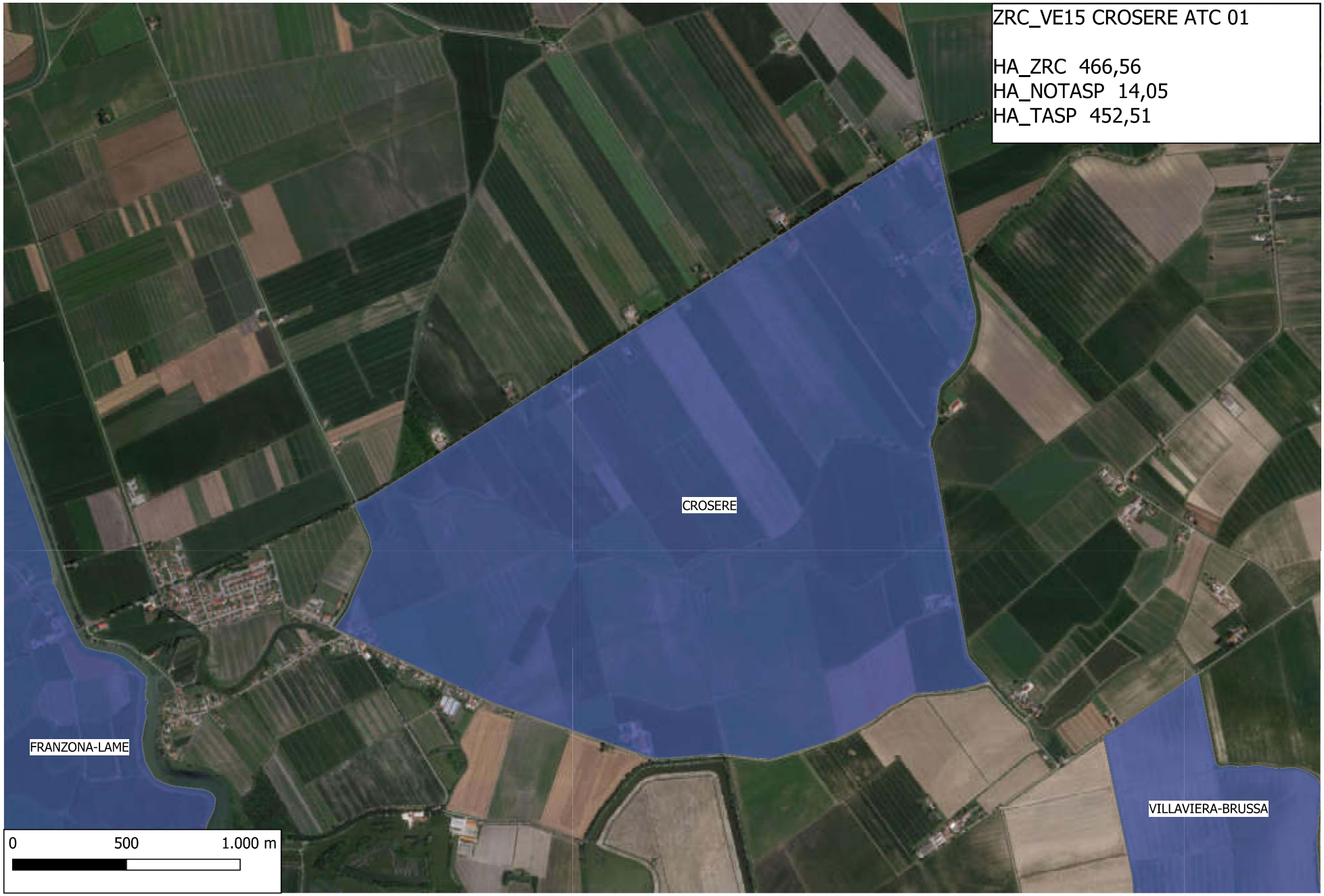
ZRC_VE15 CROSERE ATC 01
HA_ZRC 466,56
HA_NOTASP 14,05
HA_TASP 452,51
CROSERE
FRANZONA-LAME
VILLAVIERA-BRUSSA
0
500
1.000 m

ZRC_VE17 DESTRA LEMENE ATC 01
HA_ZRC 335,34
HA_NOTASP 7,87
HA_TASP 327,47
FRANZONA-LAME
DESTRA LEMENE
MARANGO
0
500
1.000 m

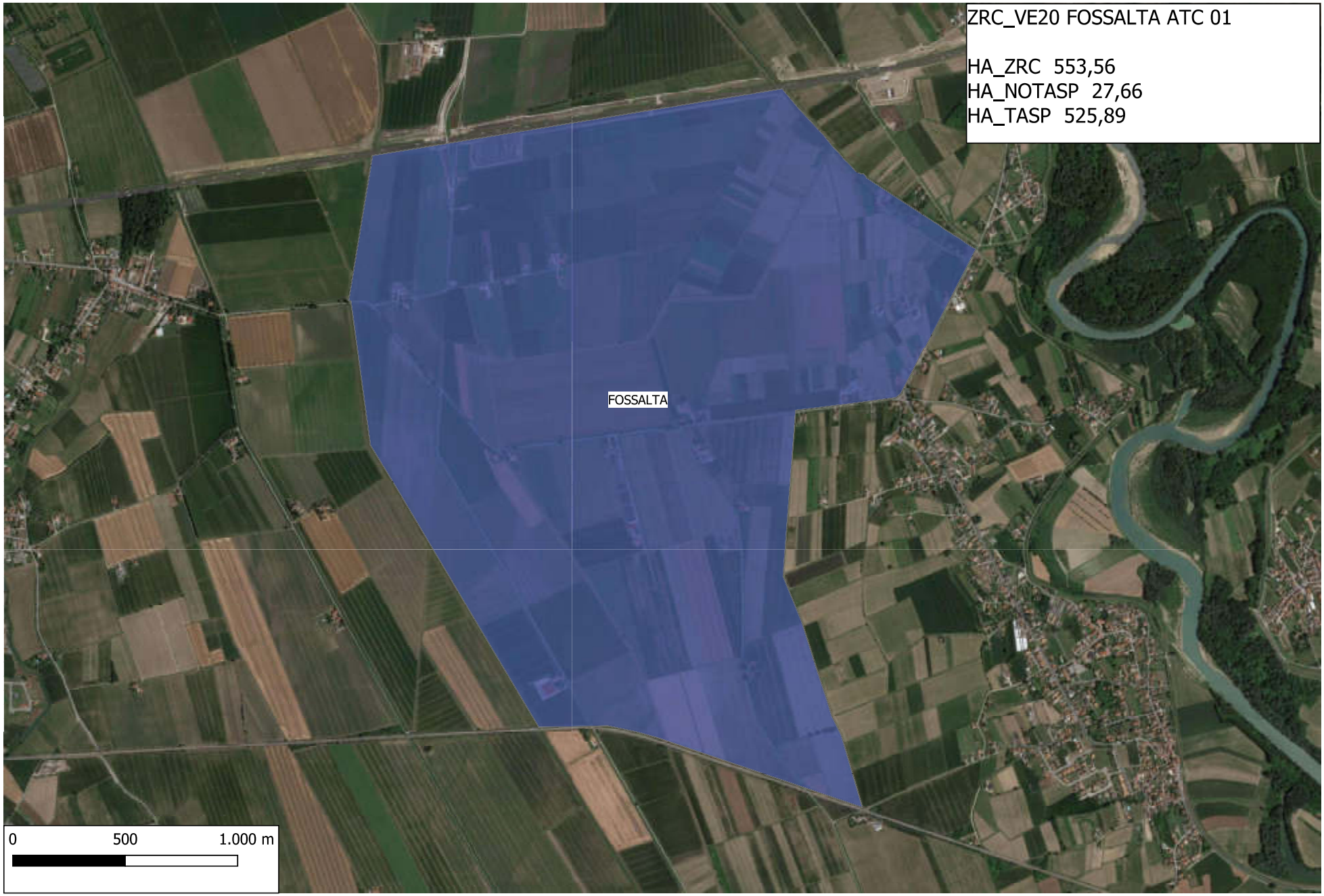
ZRC_VE20 FOSSALTA ATC 01
HA_ZRC 553,56
HA_NOTASP 27,66
HA_TASP 525,89
FOSSALTA
0
500
1.000 m

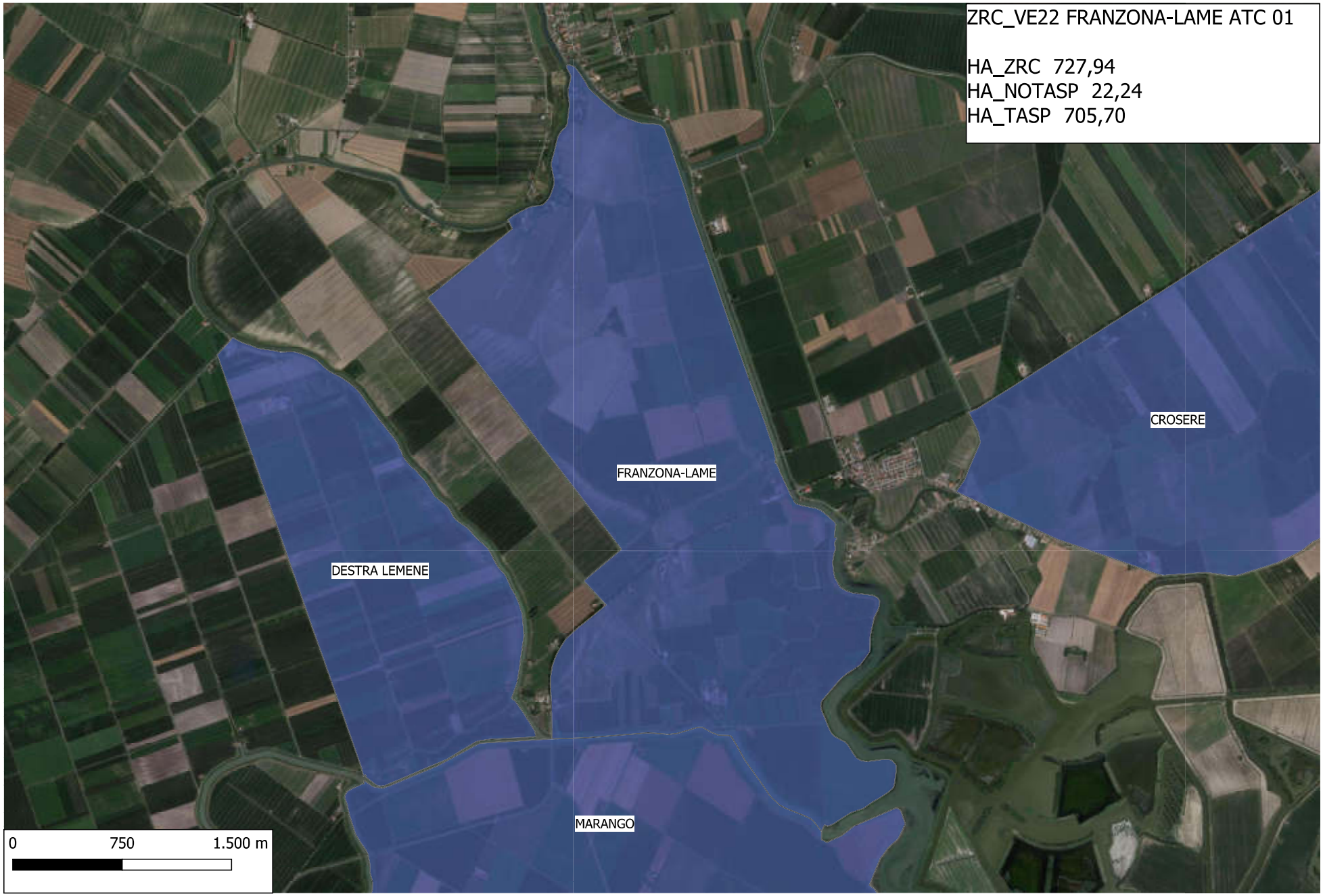
ZRC_VE22 FRANZONA-LAME ATC 01
HA_ZRC 727,94
HA_NOTASP 22,24
HA_TASP 705,70
CROSERE
FRANZONA-LAME
DESTRA LEMENE
MARANGO
0
750
1.500 m

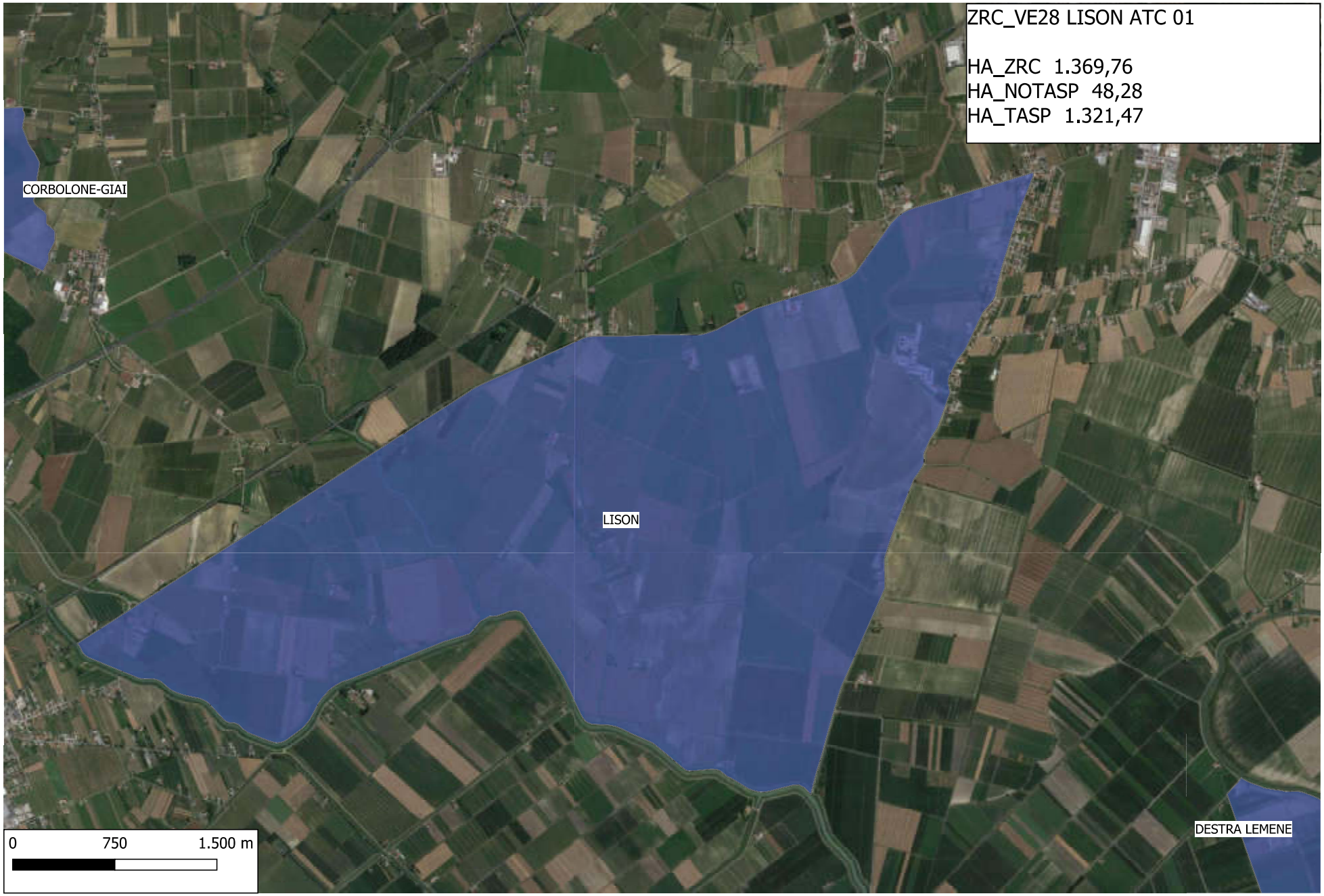
ZRC_VE28 LISON ATC 01
HA_ZRC 1.369,76
HA_NOTASP 48,28
HA_TASP 1.321,47
CORBOLONE-GIAI
LISON
DESTRA LEMENE
0
750
1.500 m

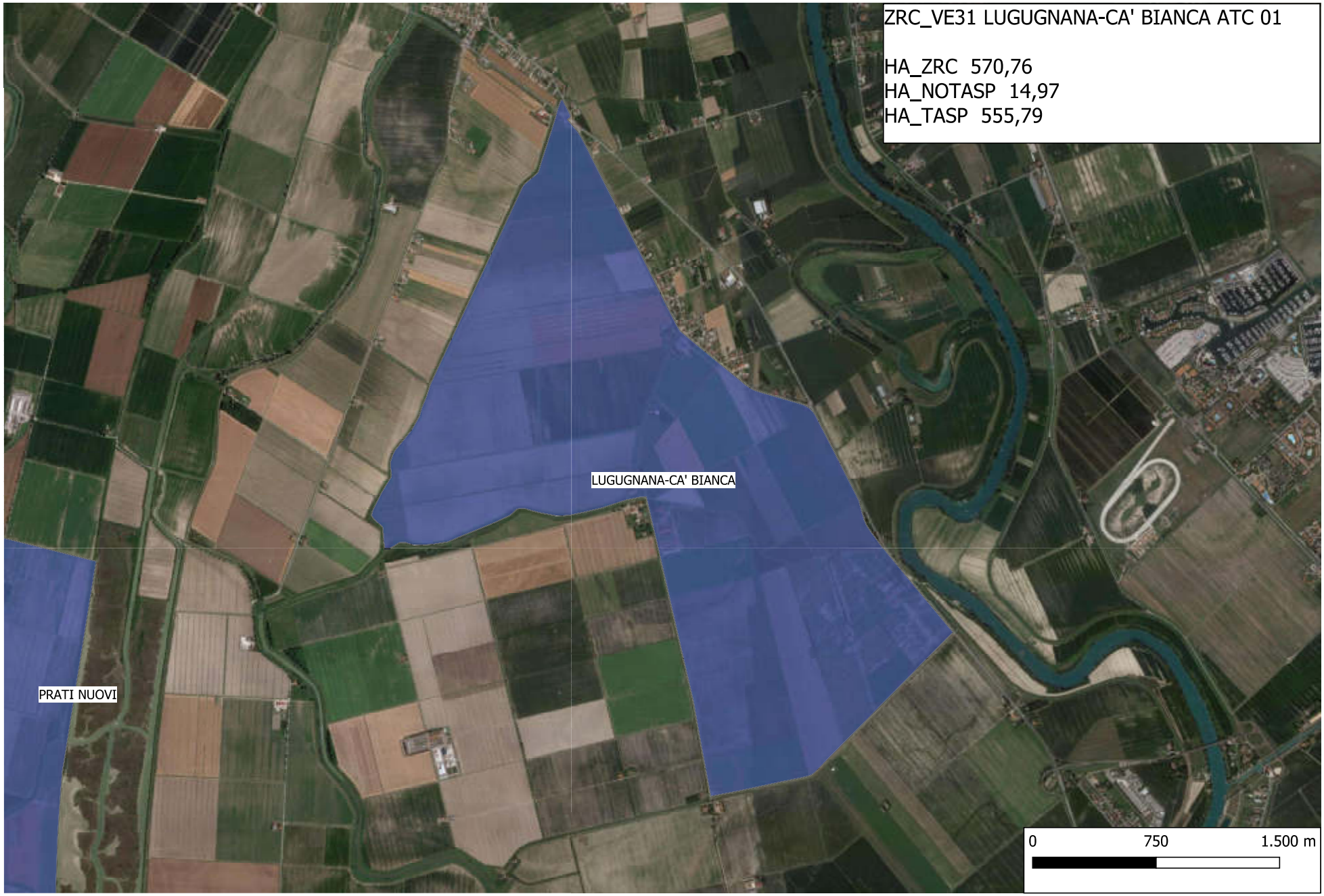
ZRC_VE31 LUGUGNANA-CA' BIANCA ATC 01
HA_ZRC 570,76
HA_NOTASP 14,97
HA_TASP 555,79
LUGUGNANA-CA' BIANCA
PRATI NUOVI
0
750
1.500 m

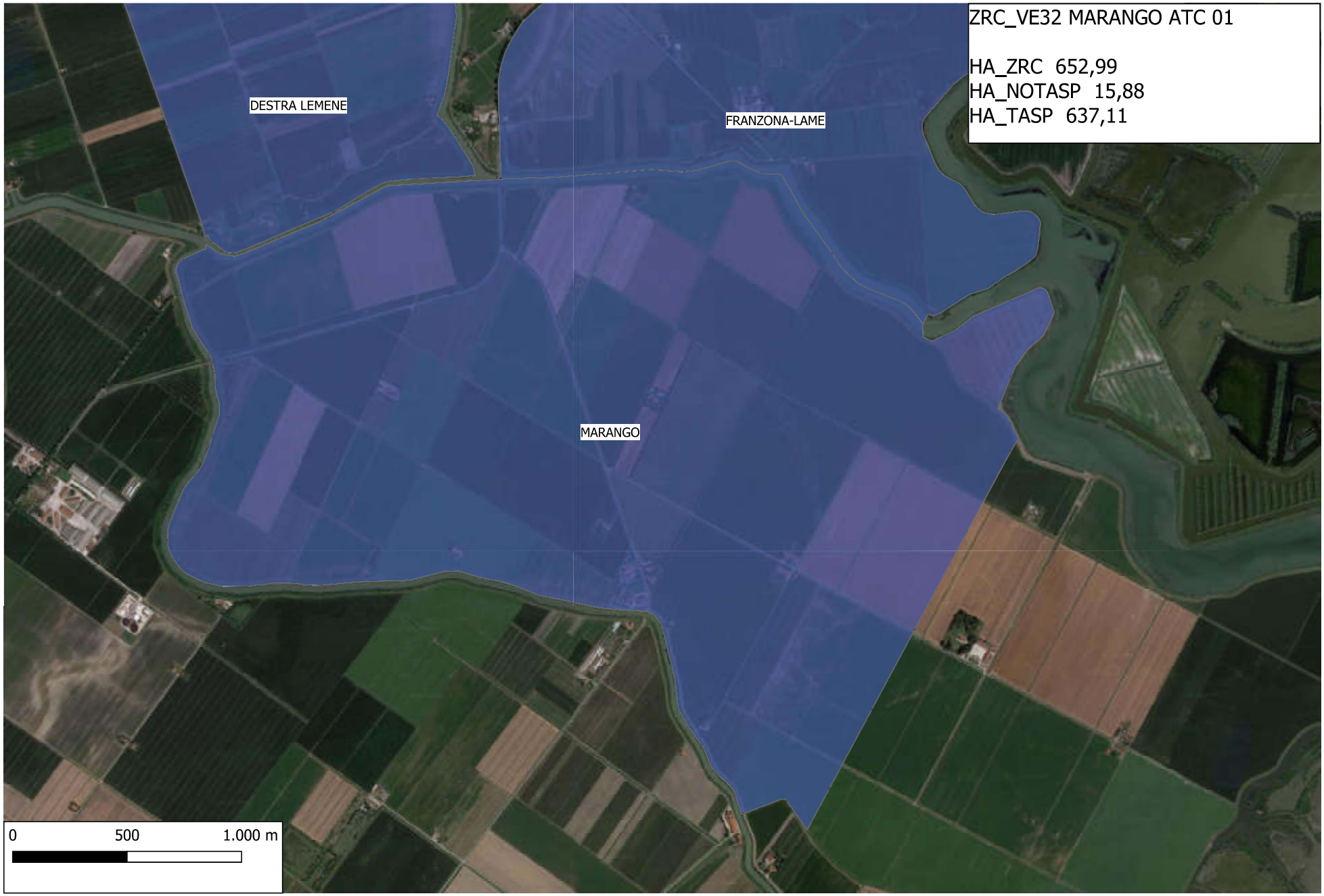
ZRC_VE32 MARANGO ATC 01
HA_ZRC 652,99
HA_NOTASP 15,88
HA_TASP 637,11
DESTRA LEMENE
FRANZONA-LAME
MARANGO
0
500
1.000 m

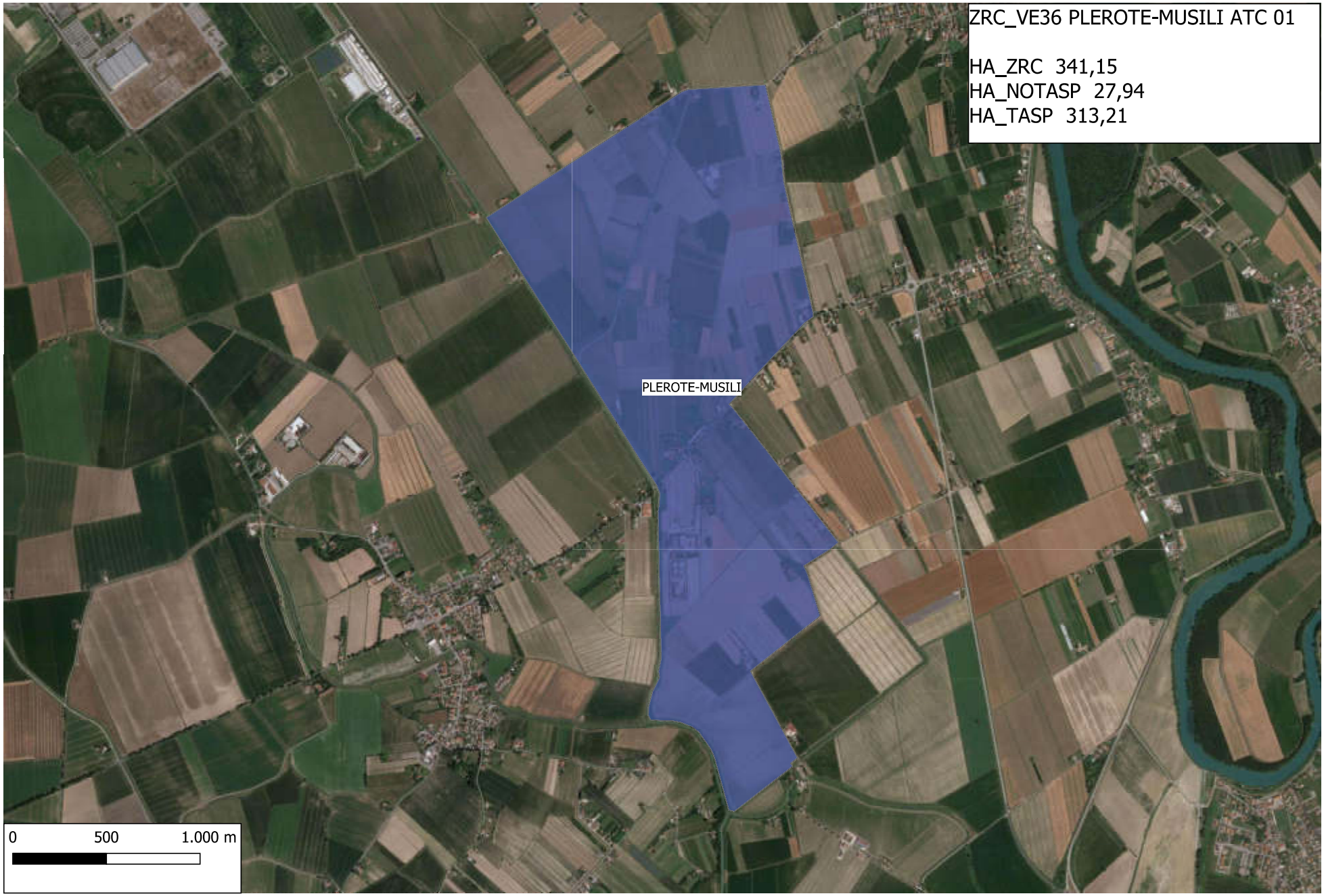
ZRC_VE36 PLEROTE-MUSILI ATC 01
HA_ZRC 341,15
HA_NOTASP 27,94
HA_TASP 313,21
PLEROTE-MUSILI
0
500
1.000 m

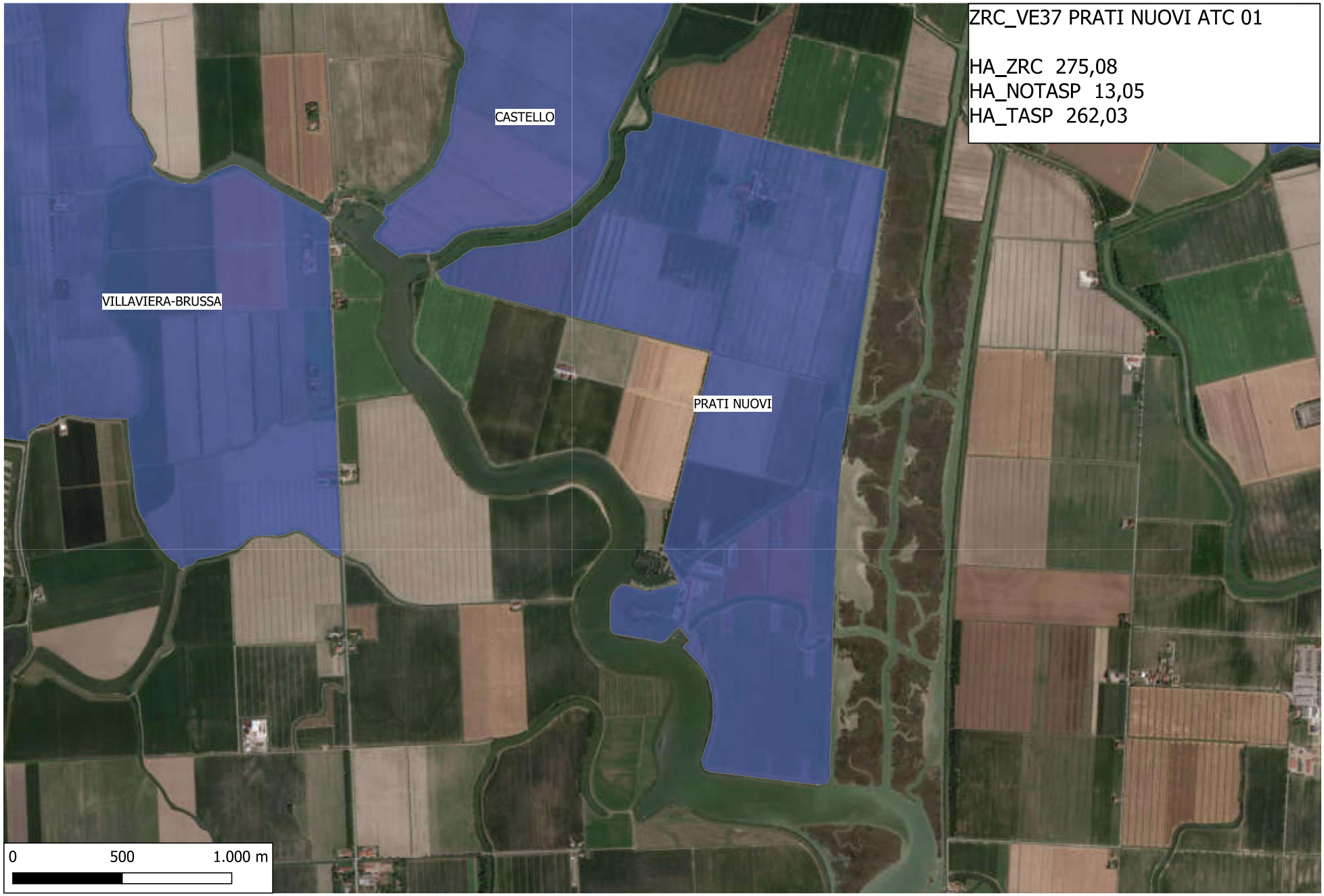
ZRC_VE37 PRATI NUOVI ATC 01
HA_ZRC 275,08
HA_NOTASP 13,05
HA_TASP 262,03
CASTELLO
VILLAVIERA-BRUSSA
PRATI NUOVI
0
500
1.000 m

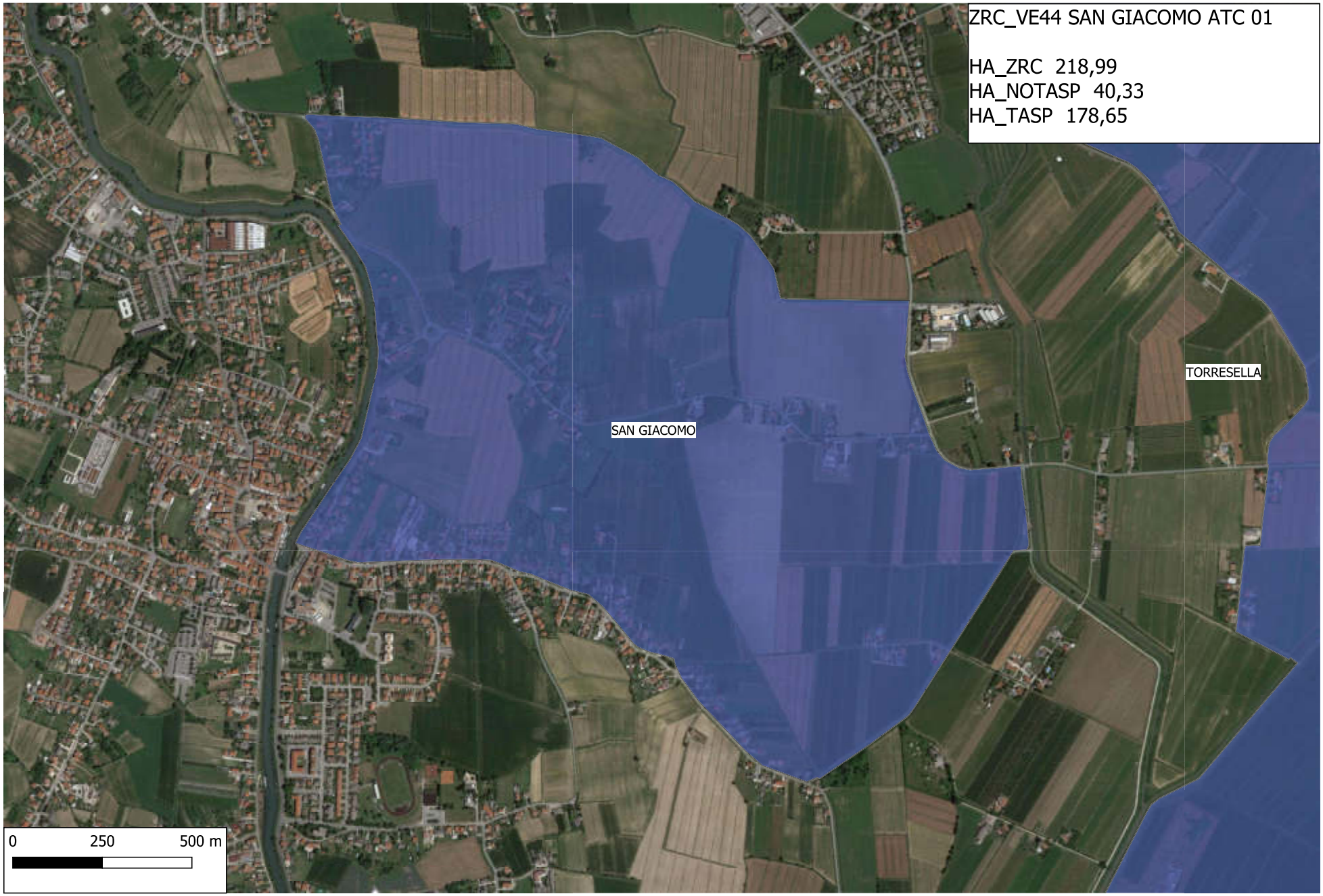
ZRC_VE44 SAN GIACOMO ATC 01
HA_ZRC 218,99
HA_NOTASP 40,33
HA_TASP 178,65
SAN GIACOMO
TORRESELLA
0
250
500 m

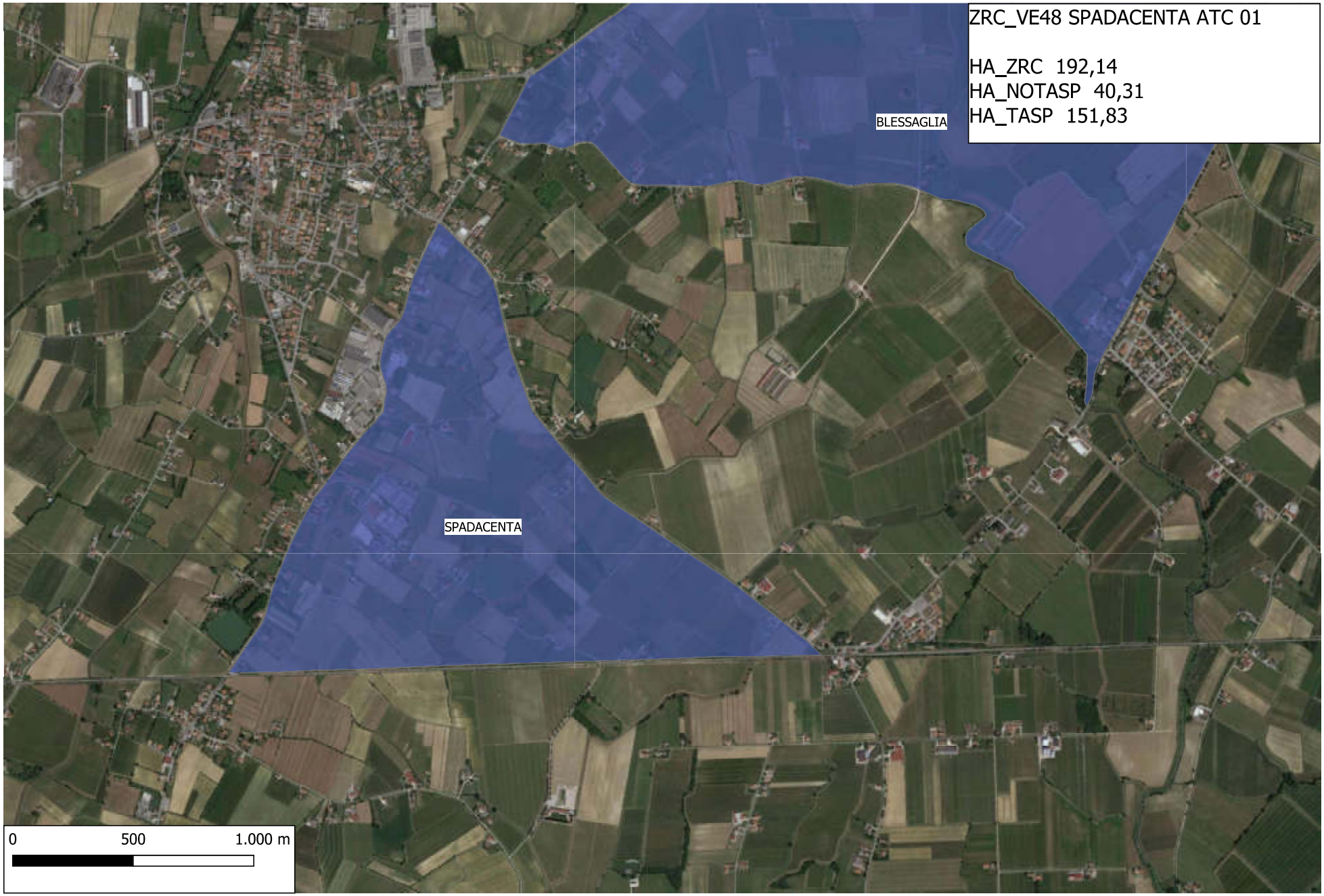
ZRC_VE48 SPADACENTA ATC 01
HA_ZRC 192,14
HA_NOTASP 40,31
HA_TASP 151,83
BLESSAGLIA
SPADACENTA
0
500
1.000 m

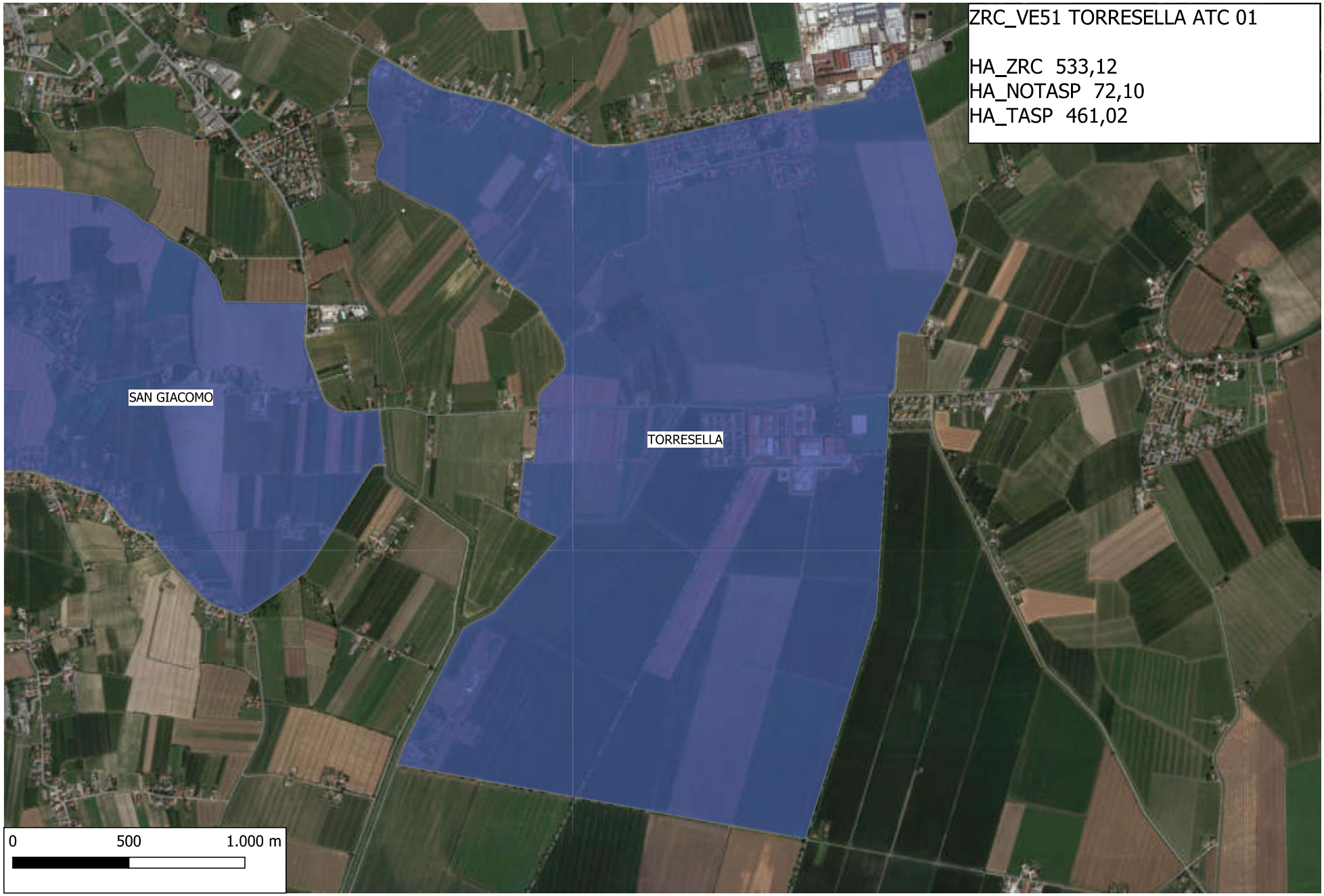
ZRC_VE51 TORRESELLA ATC 01
HA_ZRC 533,12
HA_NOTASP 72,10
HA_TASP 461,02
SAN GIACOMO
TORRESELLA
0
500
1.000 m

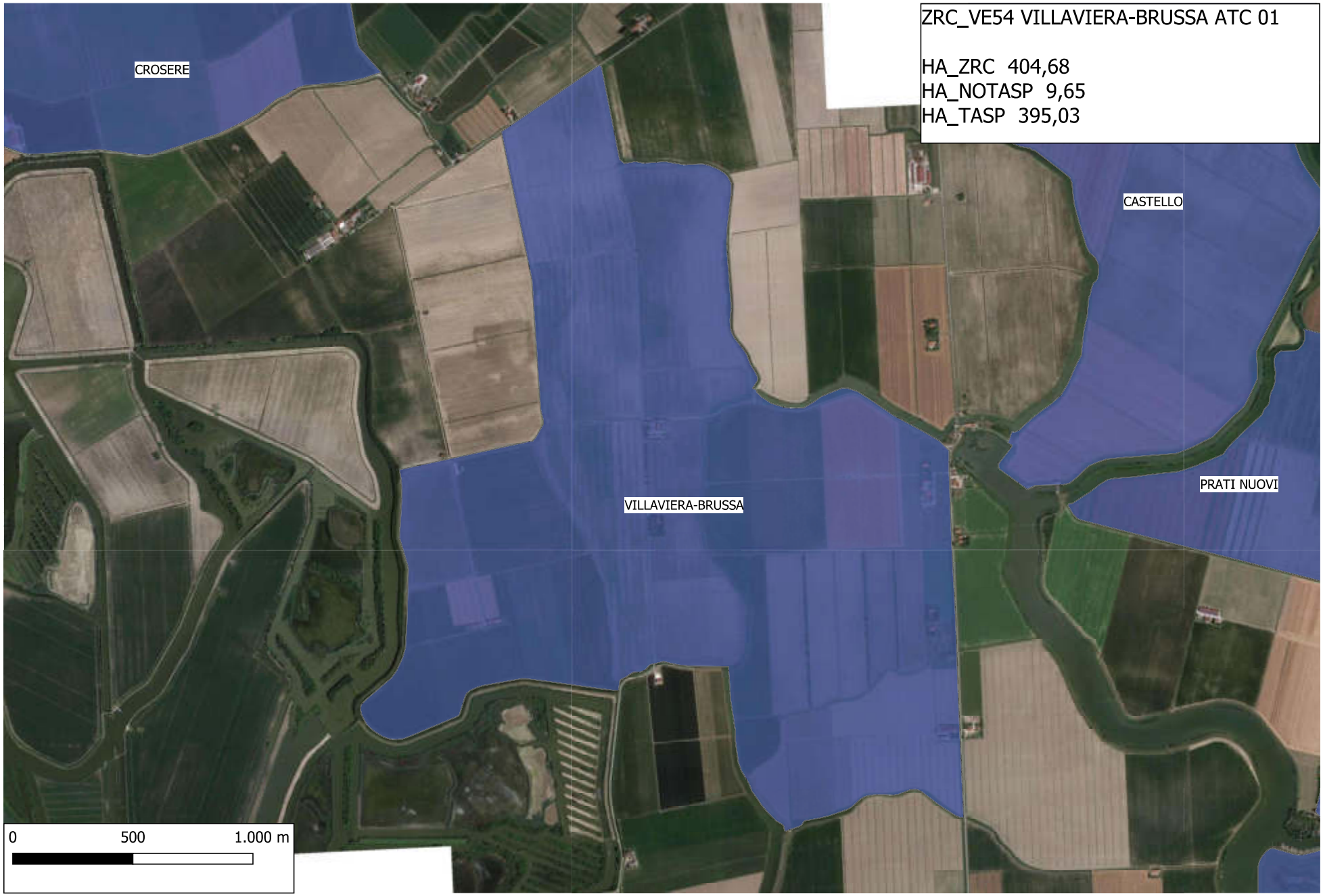
ZRC_VE54 VILLAVIERA-BRUSSA ATC 01
HA_ZRC 404,68
HA_NOTASP 9,65
HA_TASP 395,03
CROSERE
CASTELLO
PRATI NUOVI
VILLAVIERA-BRUSSA
0
500
1.000 m

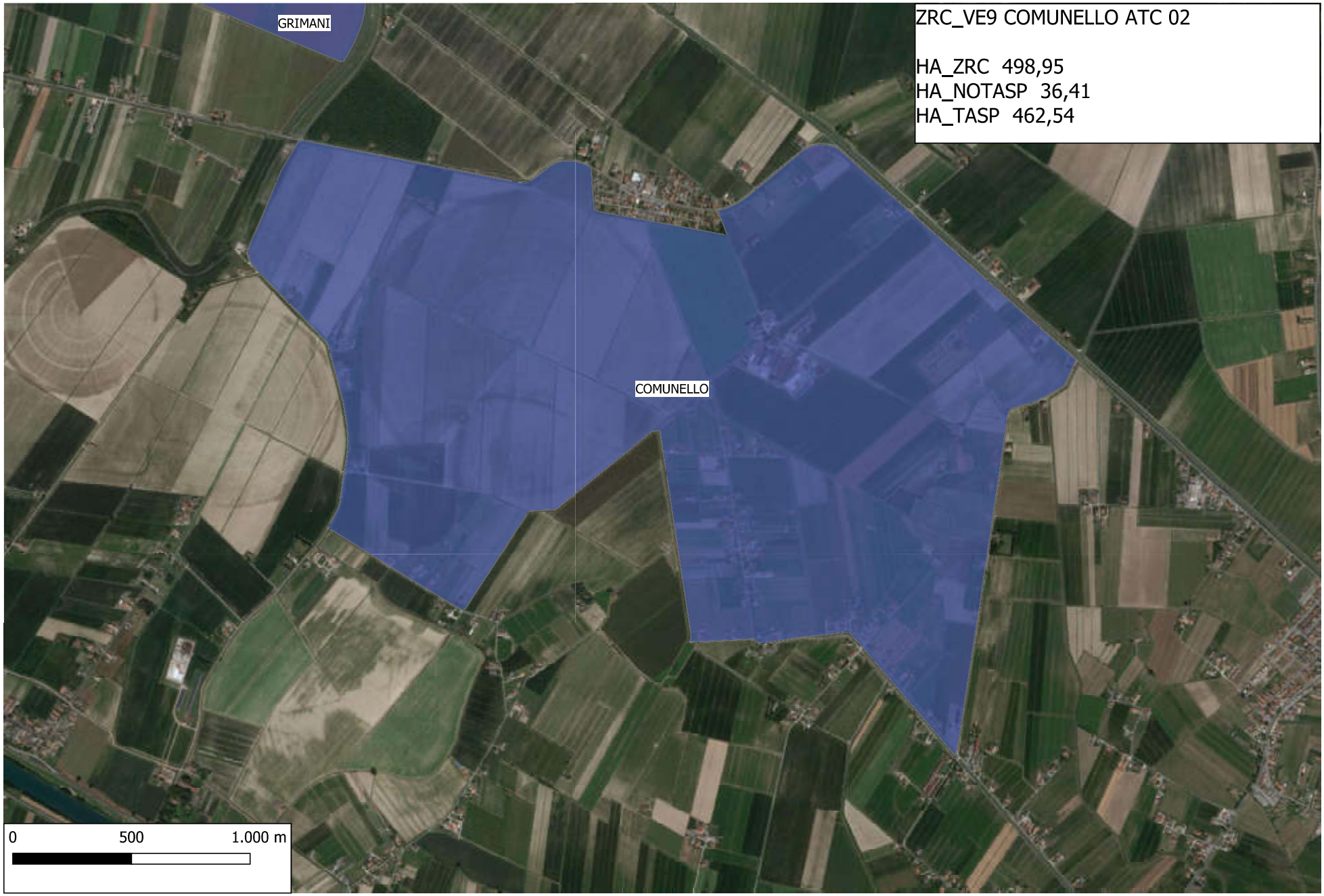
ZRC_VE9 COMUNELLO ATC 02
HA_ZRC 498,95
HA_NOTASP 36,41
HA_TASP 462,54
GRIMANI
COMUNELLO
0
500
1.000 m

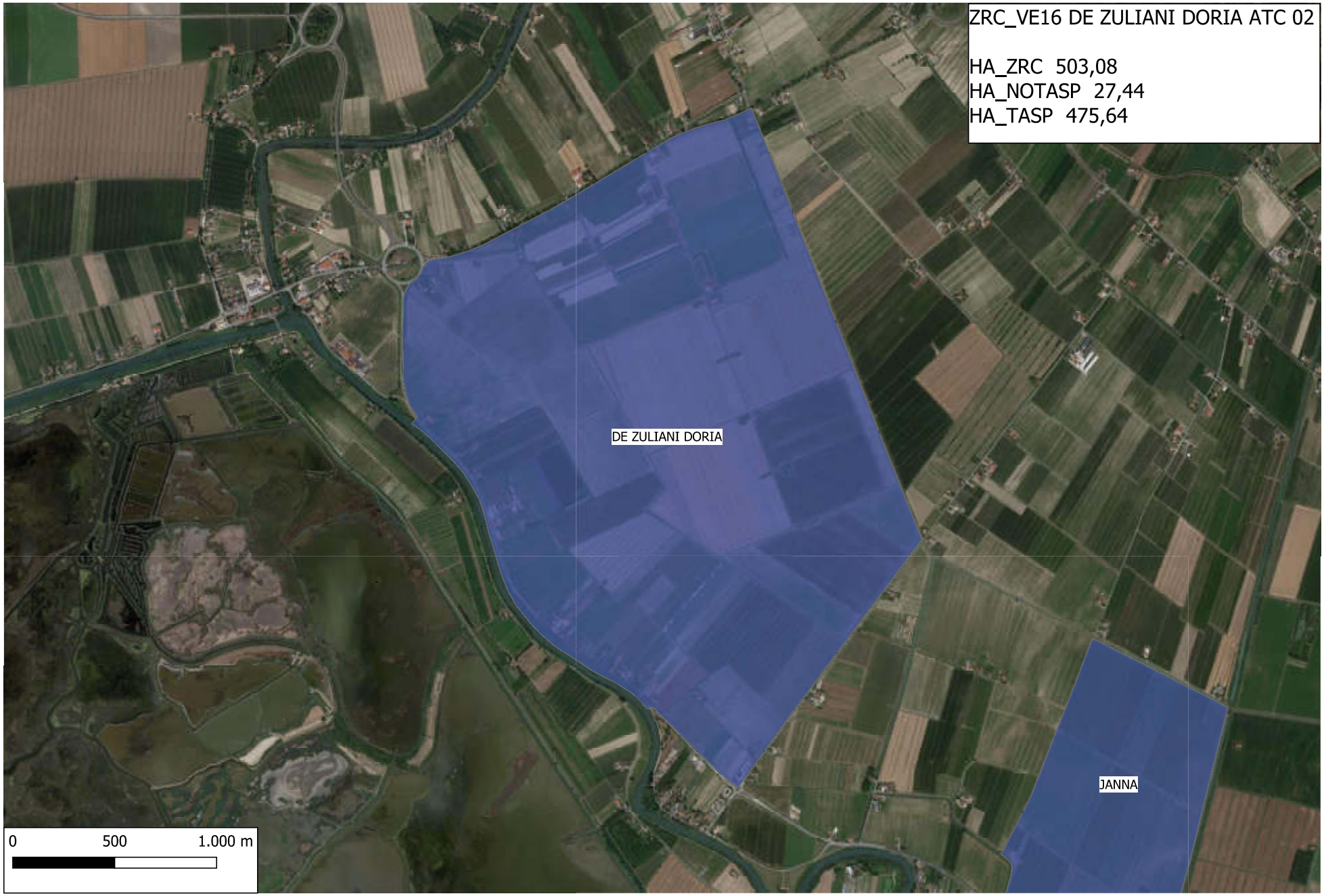
ZRC_VE16 DE ZULIANI DORIA ATC 02
HA_ZRC 503,08
HA_NOTASP 27,44
HA_TASP 475,64
DE ZULIANI DORIA
JANNA
0
500
1.000 m

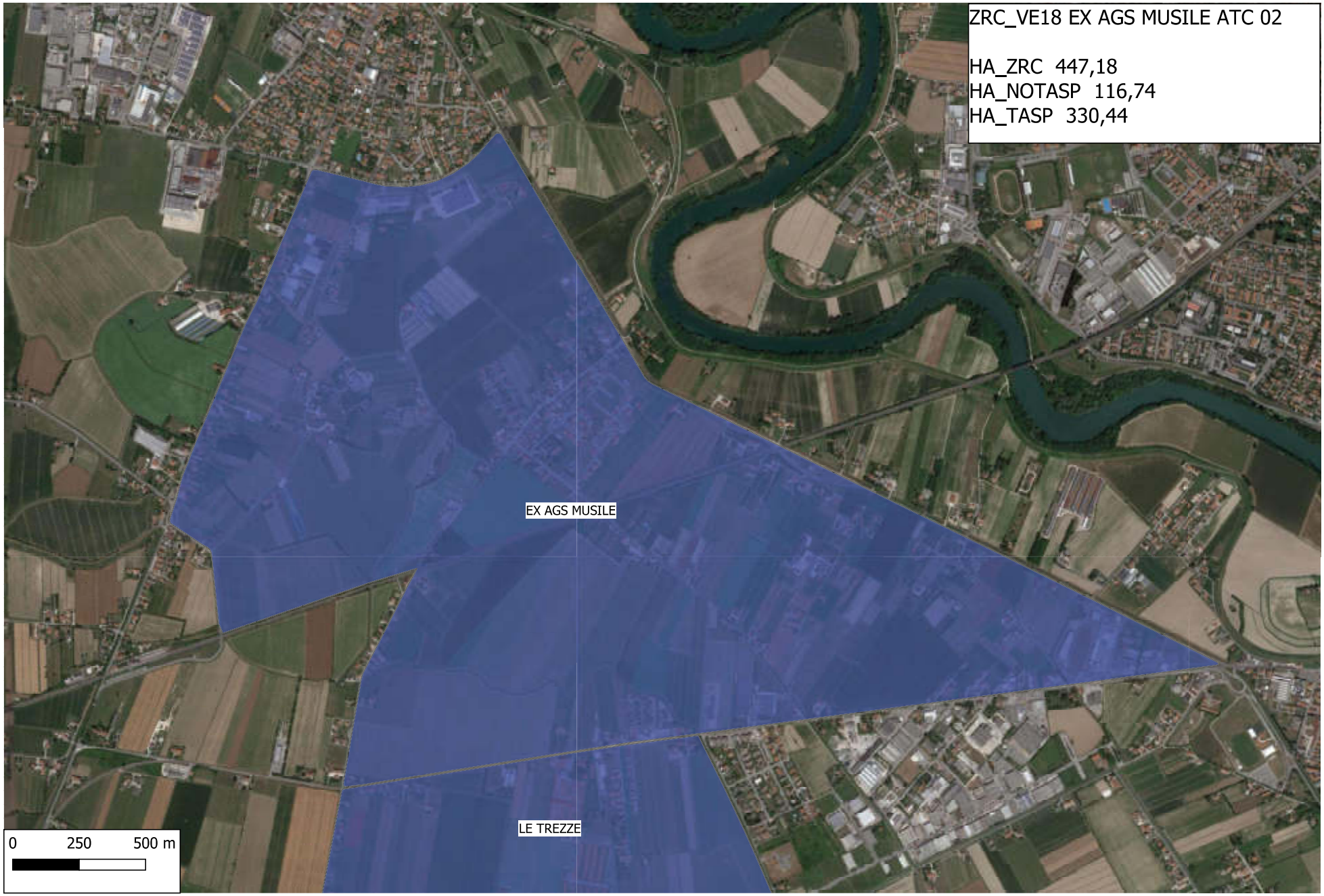
ZRC_VE18 EX AGS MUSILE ATC 02
HA_ZRC 447,18
HA_NOTASP 116,74
HA_TASP 330,44
EX AGS MUSILE
LE TREZZE
0 250 500 m

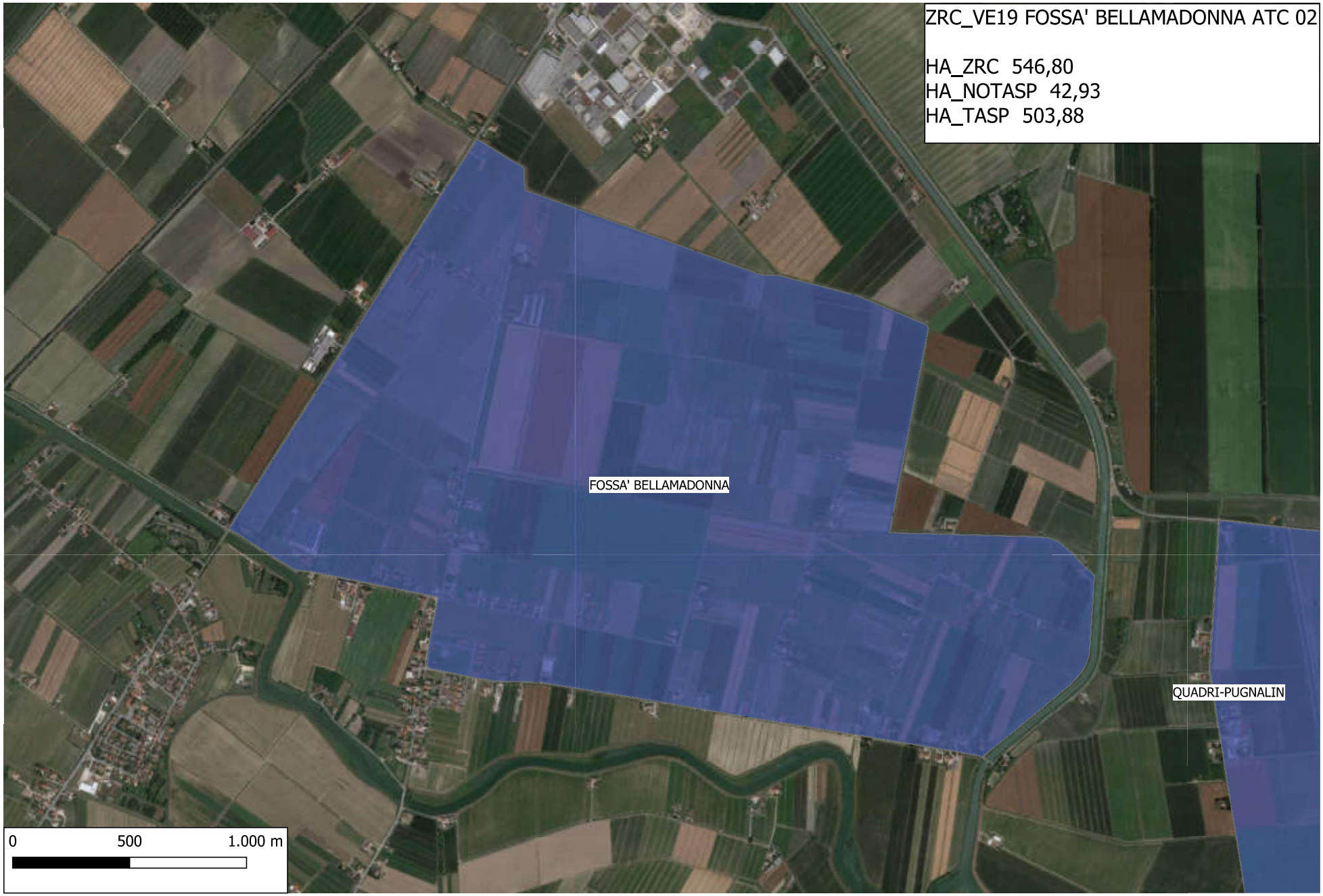
ZRC_VE19 FOSSA' BELLAMADONNA ATC 02
HA_ZRC 546,80
HA_NOTASP 42,93
HA_TASP 503,88
FOSSA' BELLAMADONNA
QUADRI-PUGNALIN
0
500
1.000 m

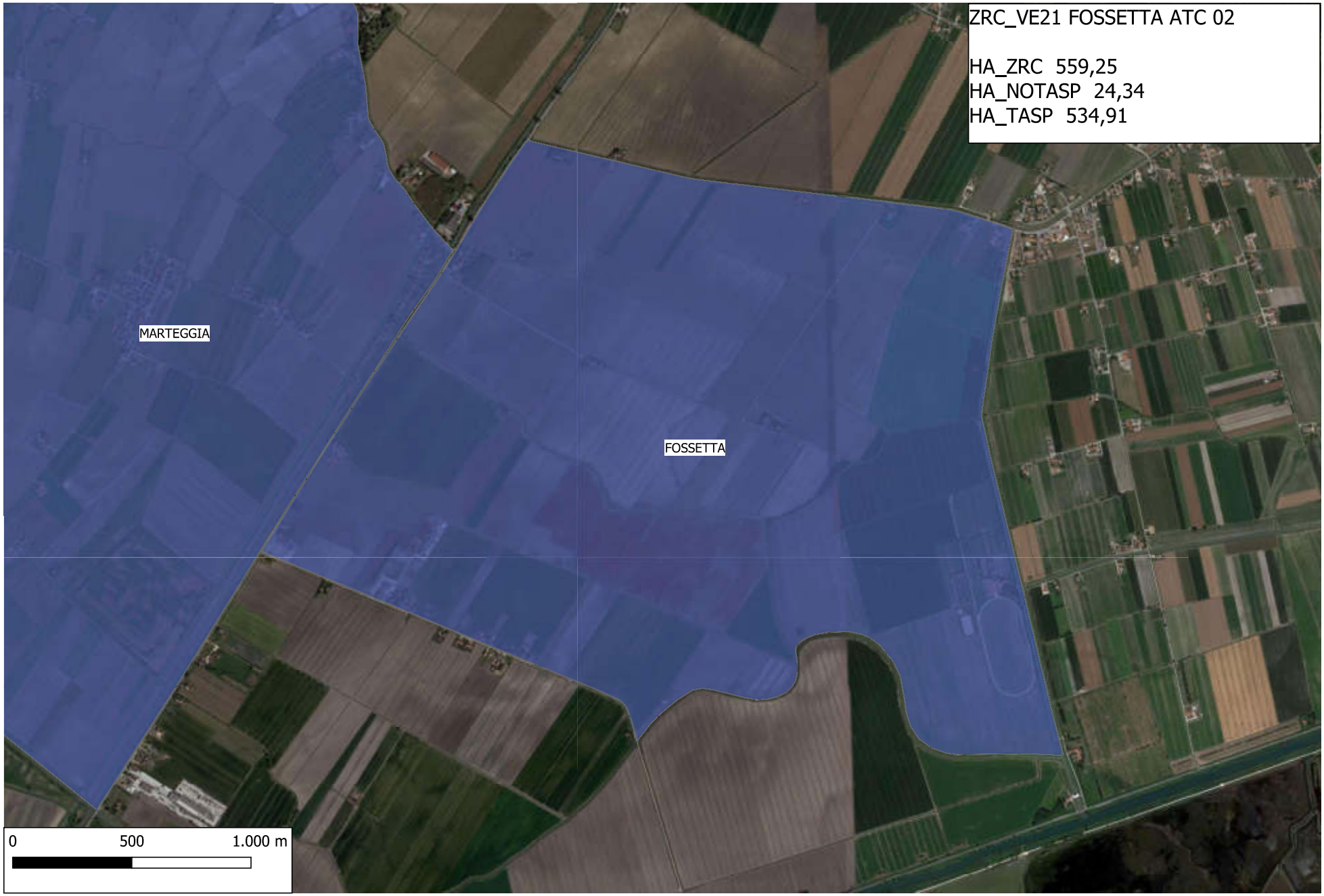
ZRC_VE21 FOSSETTA ATC 02
HA_ZRC 559,25
HA_NOTASP 24,34
HA_TASP 534,91
MARTEGGIA
FOSSETTA
0
500
1.000 m

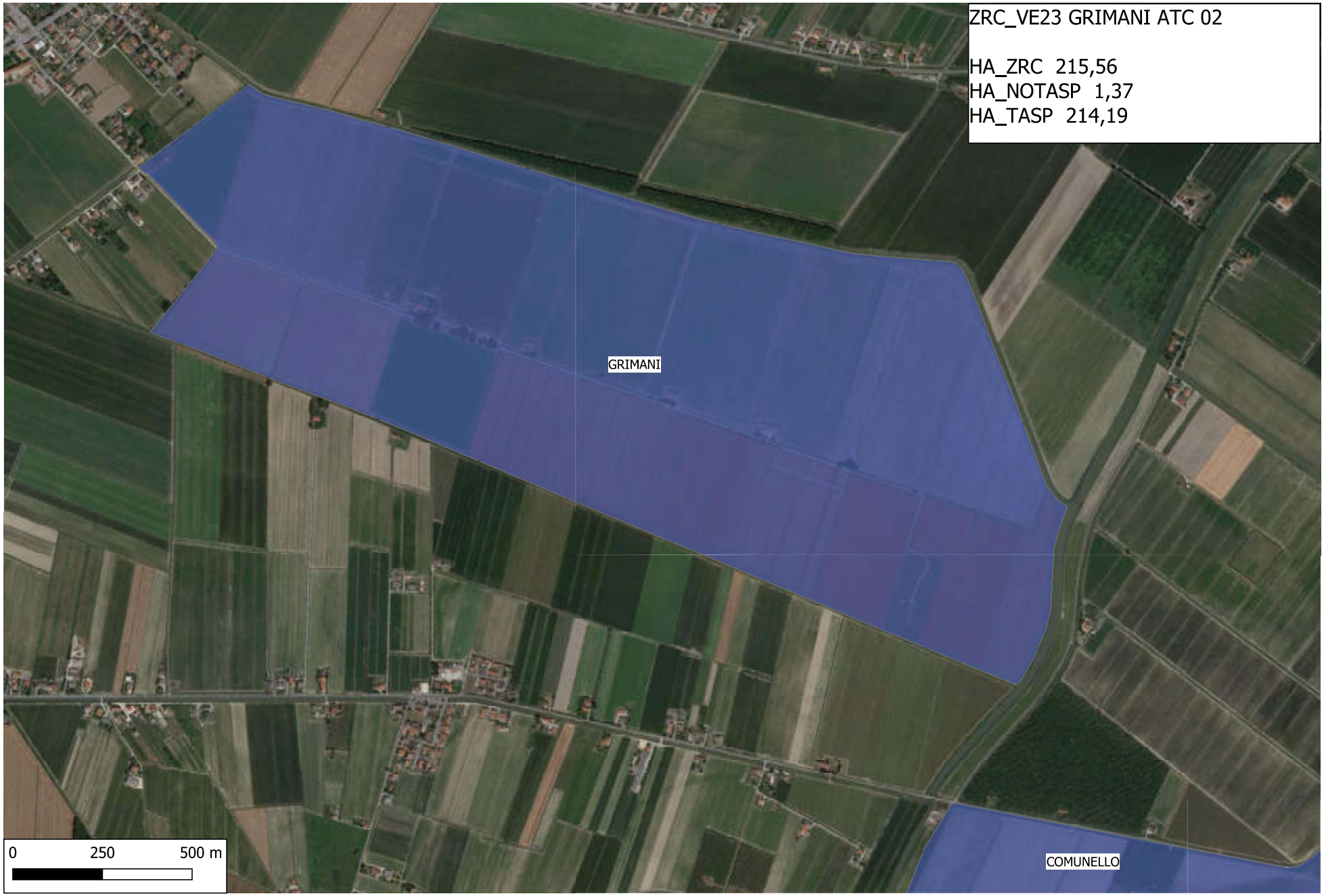
ZRC_VE23 GRIMANI ATC 02
HA_ZRC 215,56
HA_NOTASP 1,37
HA_TASP 214,19
GRIMANI
COMUNELLO
0
250
500 m

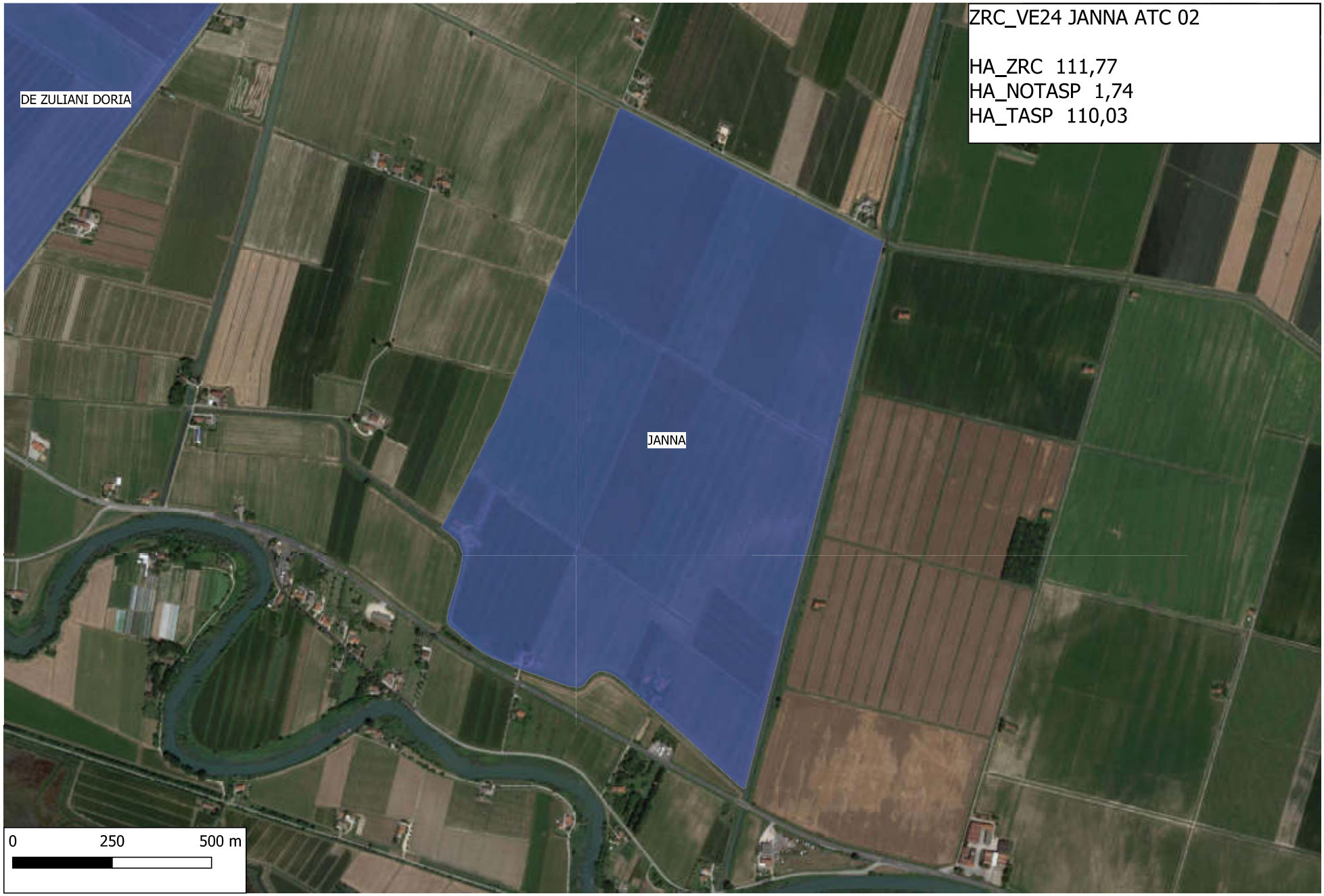
ZRC_VE24 JANNA ATC 02
HA_ZRC 111,77
HA_NOTASP 1,74
HA_TASP 110,03
DE ZULIANI DORIA
JANNA
0
250
500 m

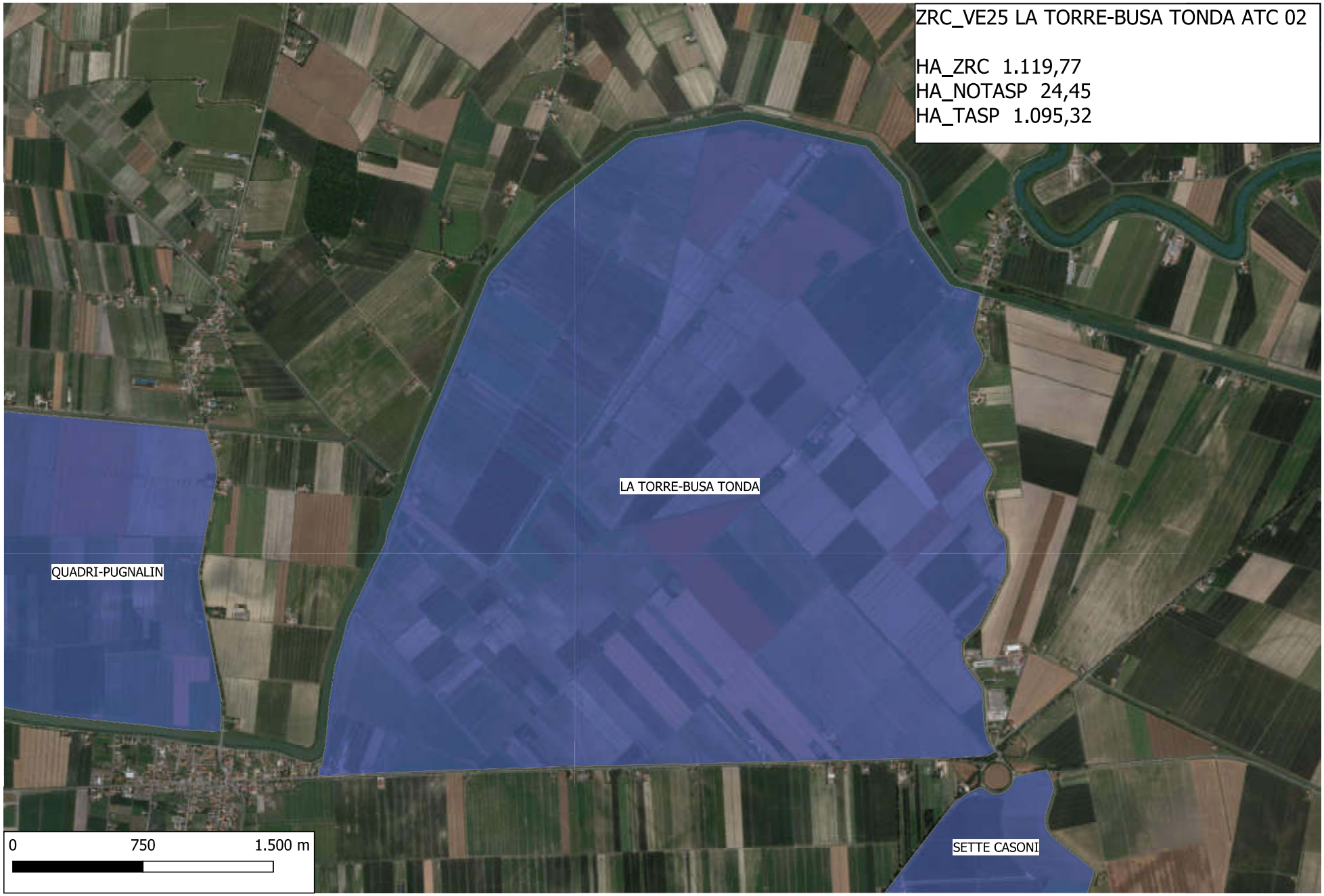
ZRC_VE25 LA TORRE-BUSA TONDA ATC 02
HA_ZRC 1.119,77
HA_NOTASP 24,45
HA_TASP 1.095,32
LA TORRE-BUSA TONDA
QUADRI-PUGNALIN
SETTE CASONI
0
750
1.500 m

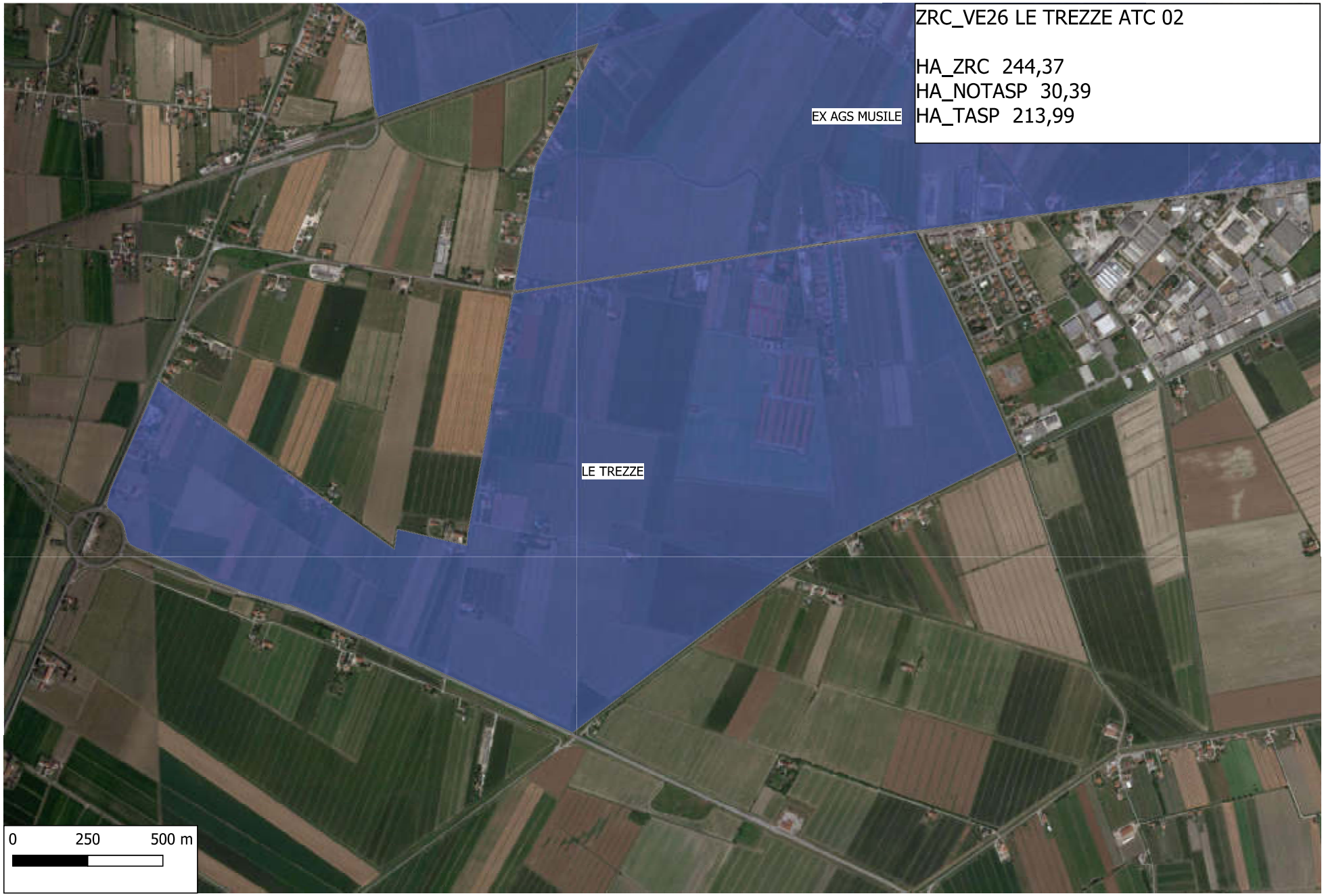
ZRC_VE26 LE TREZZE ATC 02
HA_ZRC 244,37
HA_NOTASP 30,39
HA_TASP 213,99
EX AGS MUSILE
LE TREZZE
0
250
500 m

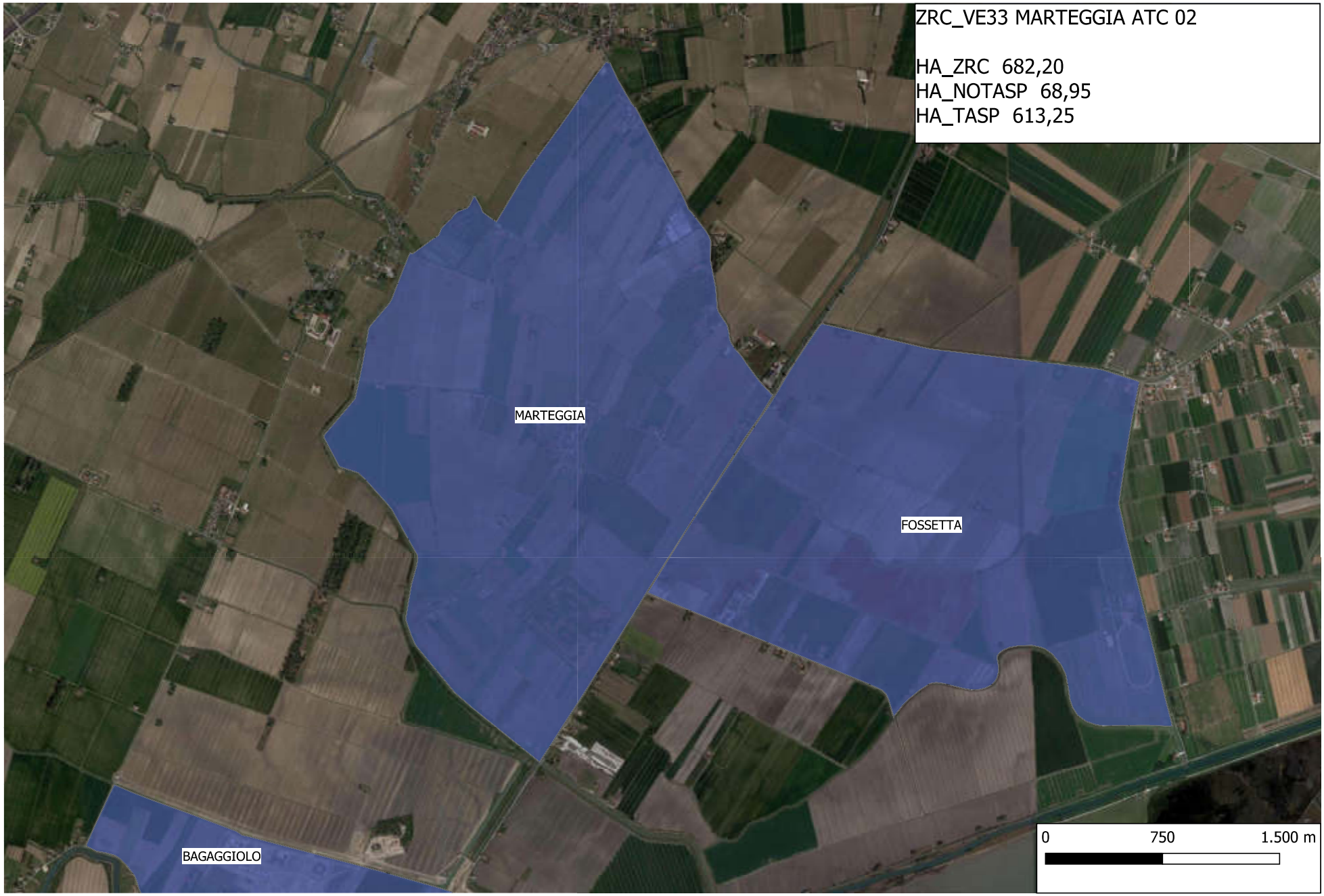
ZRC_VE33 MARTEGGIA ATC 02
HA_ZRC 682,20
HA_NOTASP 68,95
HA_TASP 613,25
MARTEGGIA
FOSSETTA
BAGAGGIOLO
0
750
1.500 m

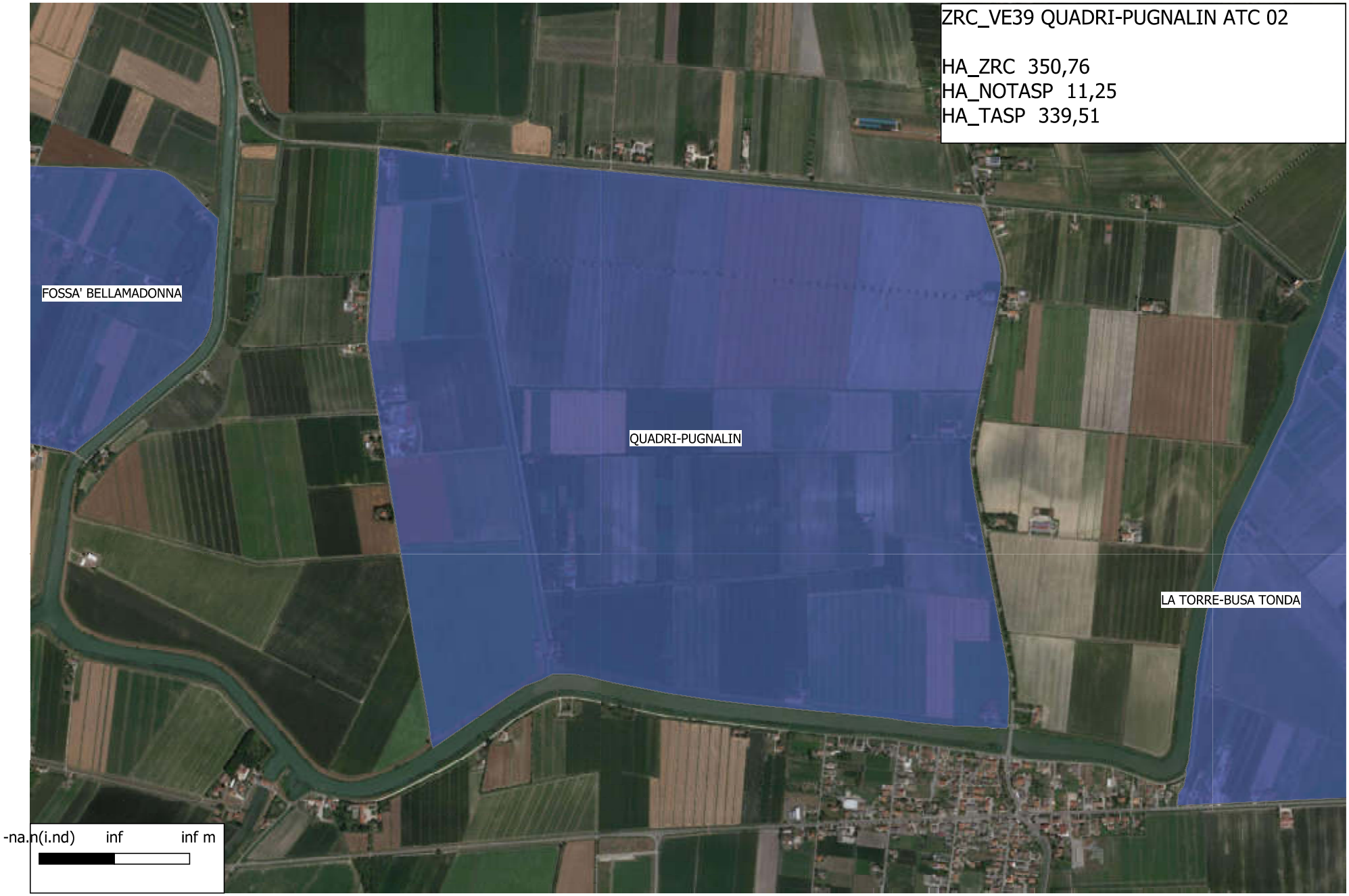
ZRC_VE39 QUADRI-PUGNALIN ATC 02
HA_ZRC 350,76
HA_NOTASP 11,25
HA_TASP 339,51
FOSSA' BELLAMADONNA
QUADRI-PUGNALIN
LA TORRE-BUSA TONDA
-na.n(i.nd) inf inf m

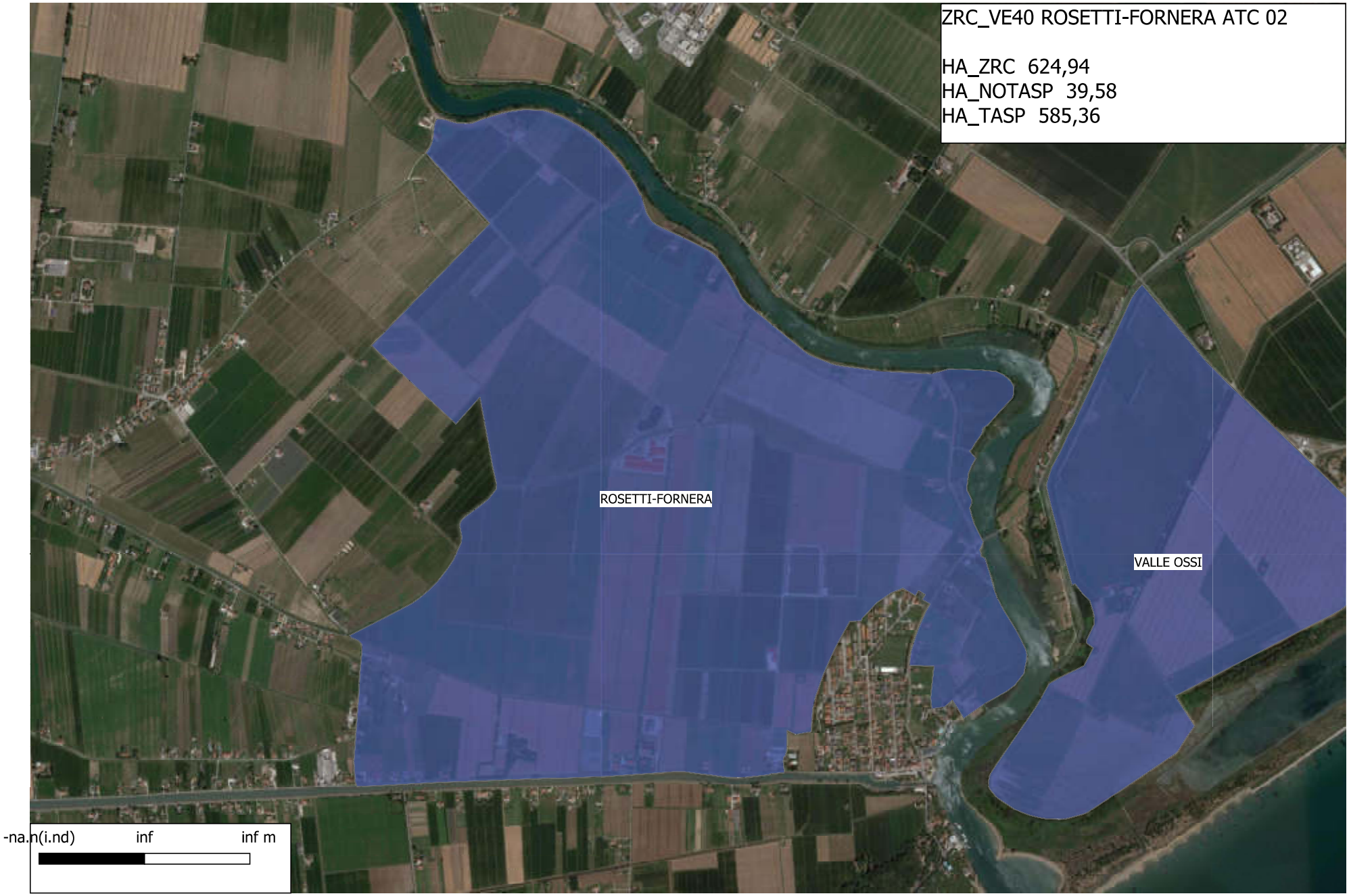
ZRC_VE40 ROSETTI-FORNERA ATC 02
HA_ZRC 624,94
HA_NOTASP 39,58
HA_TASP 585,36
ROSETTI-FORNERA
VALLE OSSI
-na.n(i.nd)
inf
inf m

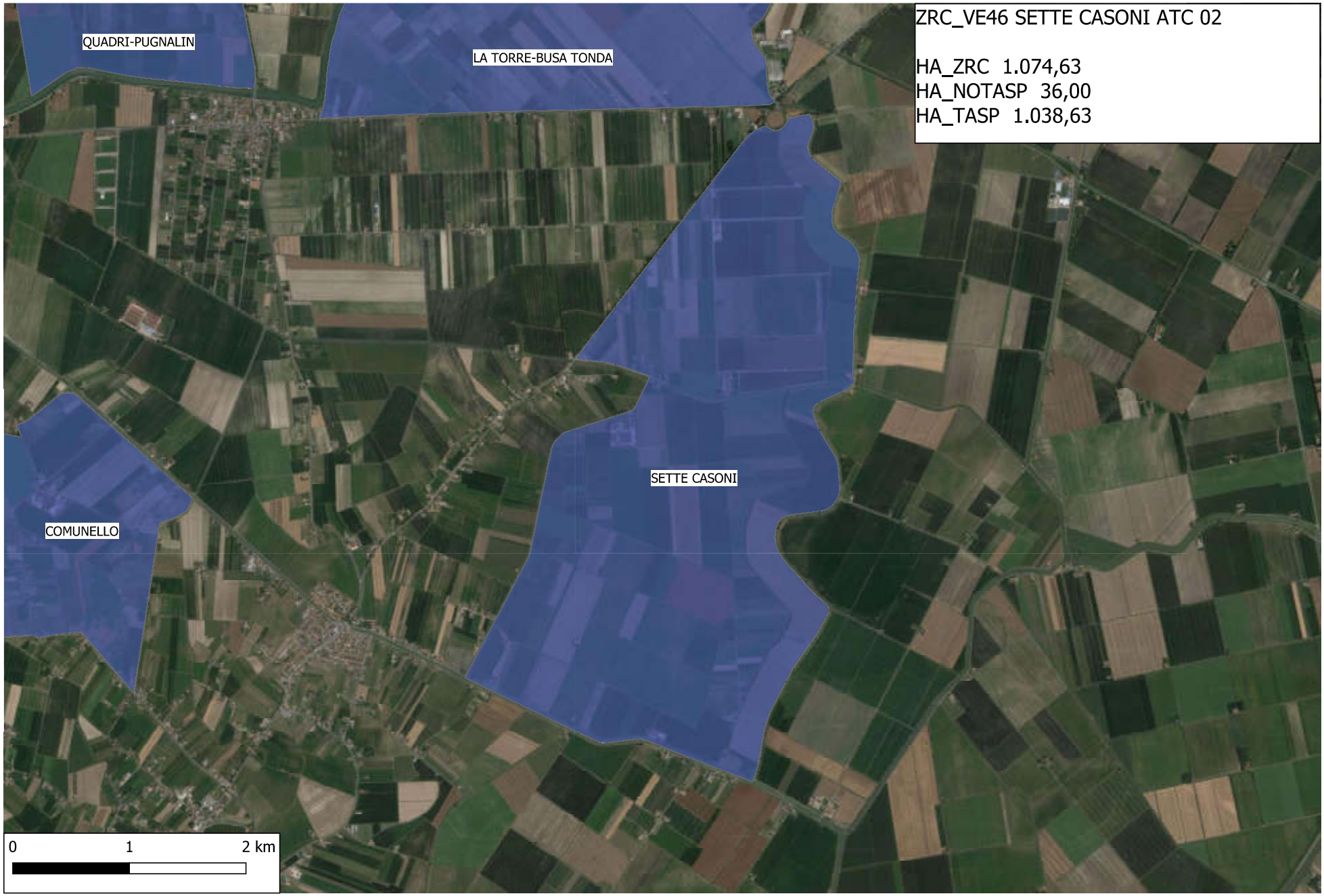
ZRC_VE46 SETTE CASONI ATC 02
HA_ZRC 1.074,63
HA_NOTASP 36,00
HA_TASP 1.038,63
QUADRI-PUGNALIN
LA TORRE-BUSA TONDA
SETTE CASONI
COMUNELLO
0
1
2 km

ZRC_VE52 VALLE OSSI ATC 02
HA_ZRC 224,85
HA_NOTASP 3,16
HA_TASP 221,68
ROSETTI-FORNERA
VALLE OSSI
0
250
500 m

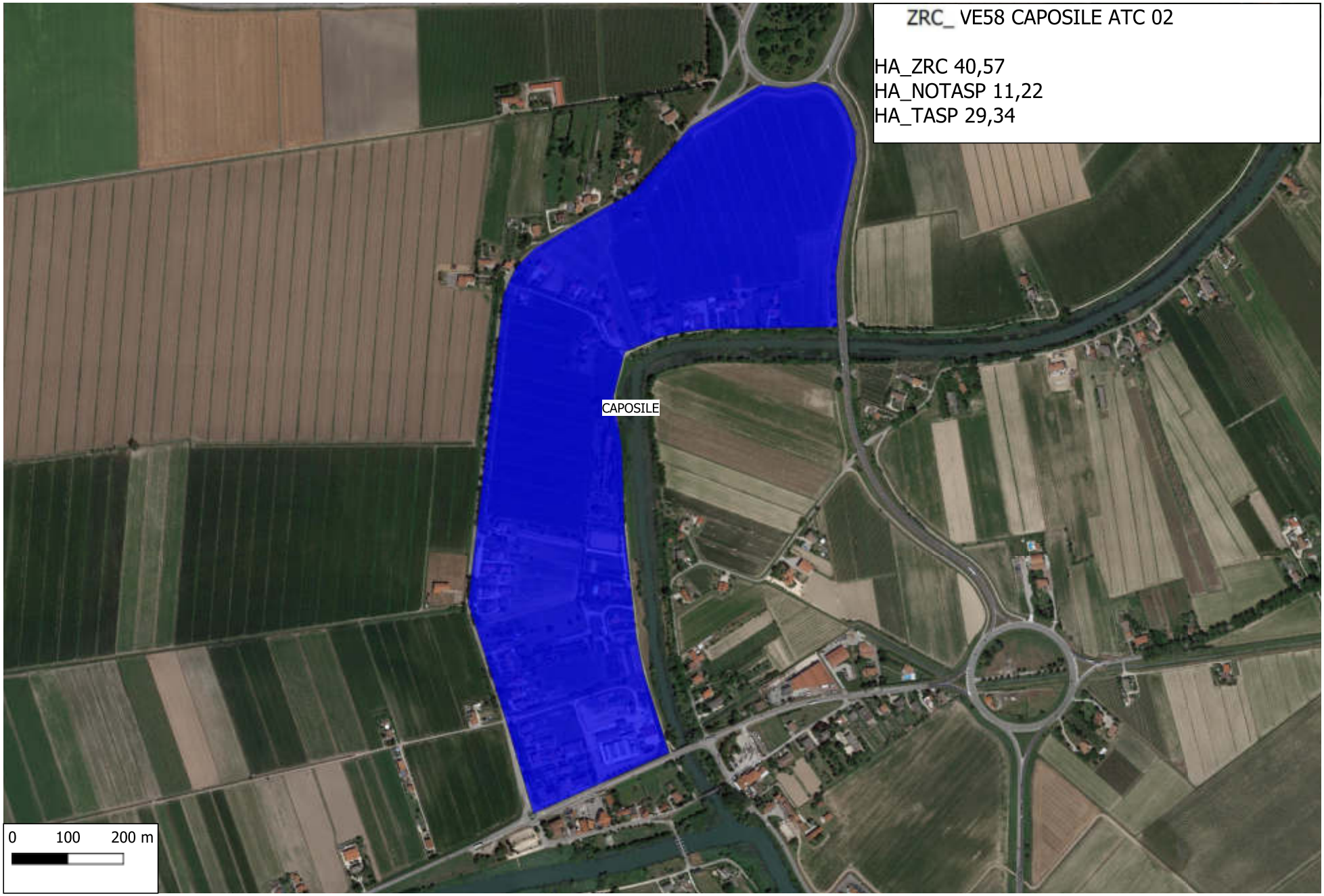
ZRC_ VE58 CAPOSILE ATC 02
HA_ZRC 40,57
HA_NOTASP 11,22
HA_TASP 29,34
CAPOSILE
0 100 200 m

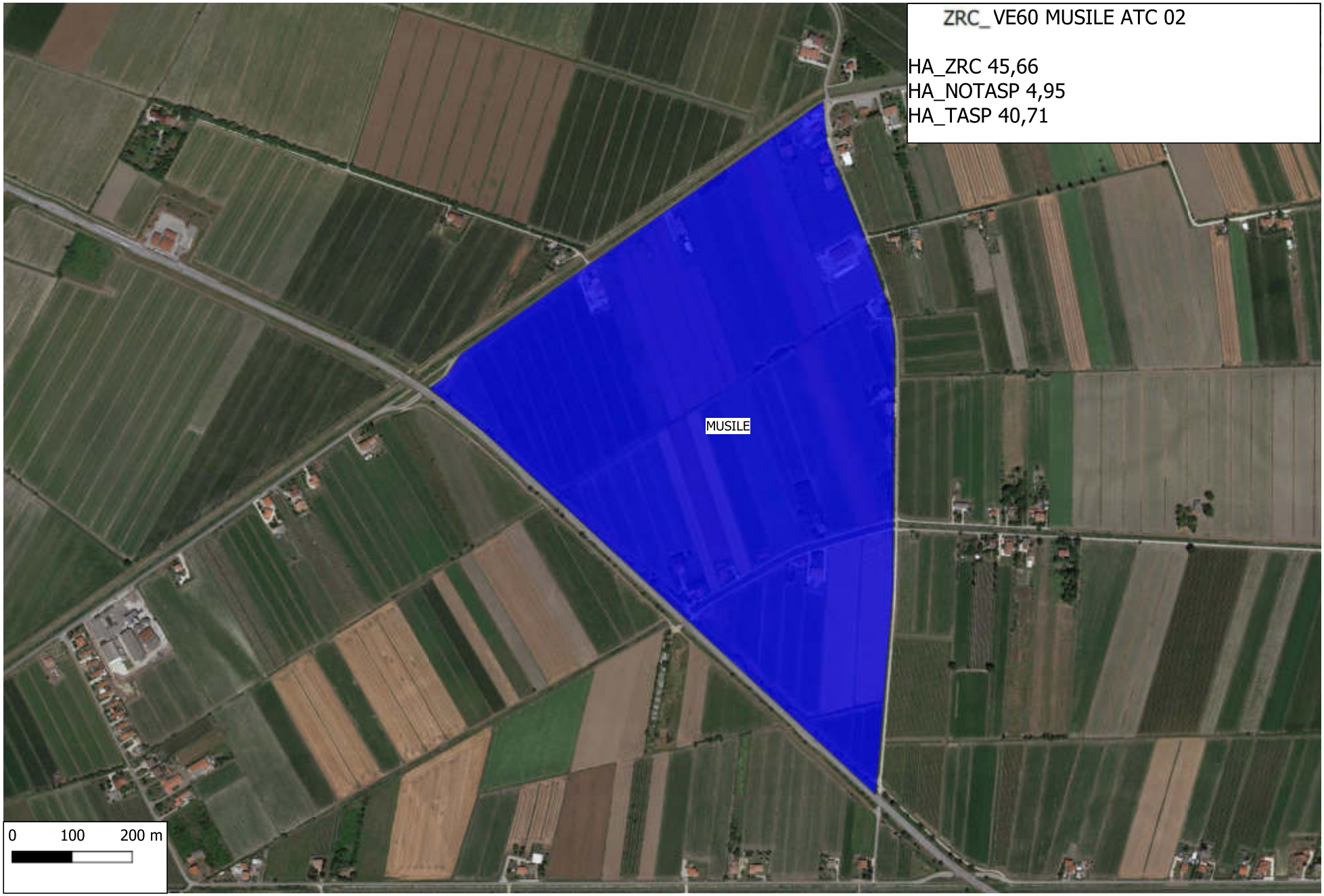
ZRC_ VE60 MUSILE ATC 02
HA_ZRC 45,66
HA_NOTASP 4,95
HA_TASP 40,71
MUSILE
0
100
200 m

ZRC_VE3 BACCHIN ATC 03
HA_ZRC 103,15
HA_NOTASP 2,20
HA_TASP 100,95
BACCHIN
ZUCCARELLO
VERONESE
0
250
500 m

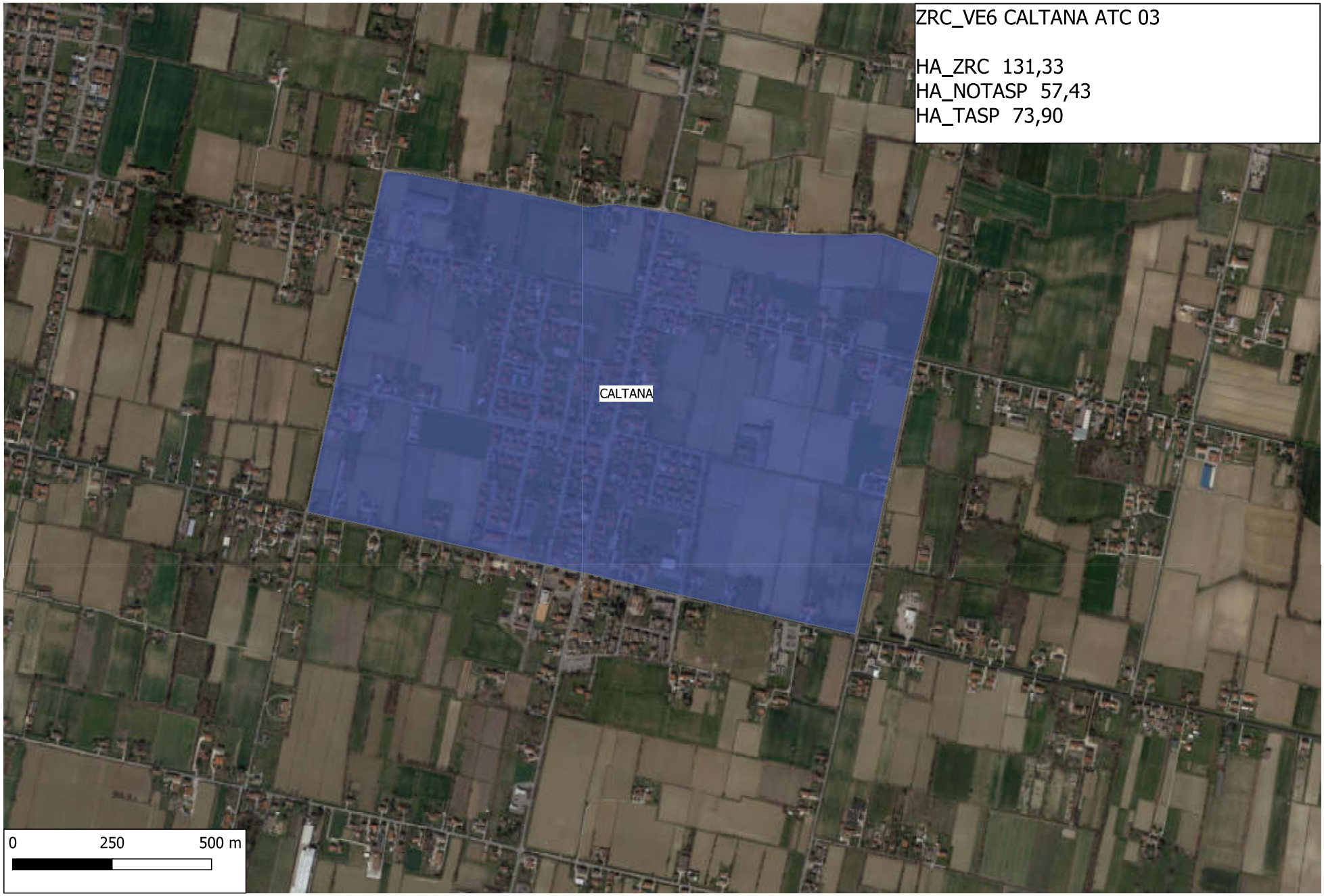
ZRC_VE6 CALTANA ATC 03
HA_ZRC 131,33
HA_NOTASP 57,43
HA_TASP 73,90
CALTANA
0
250
500 m

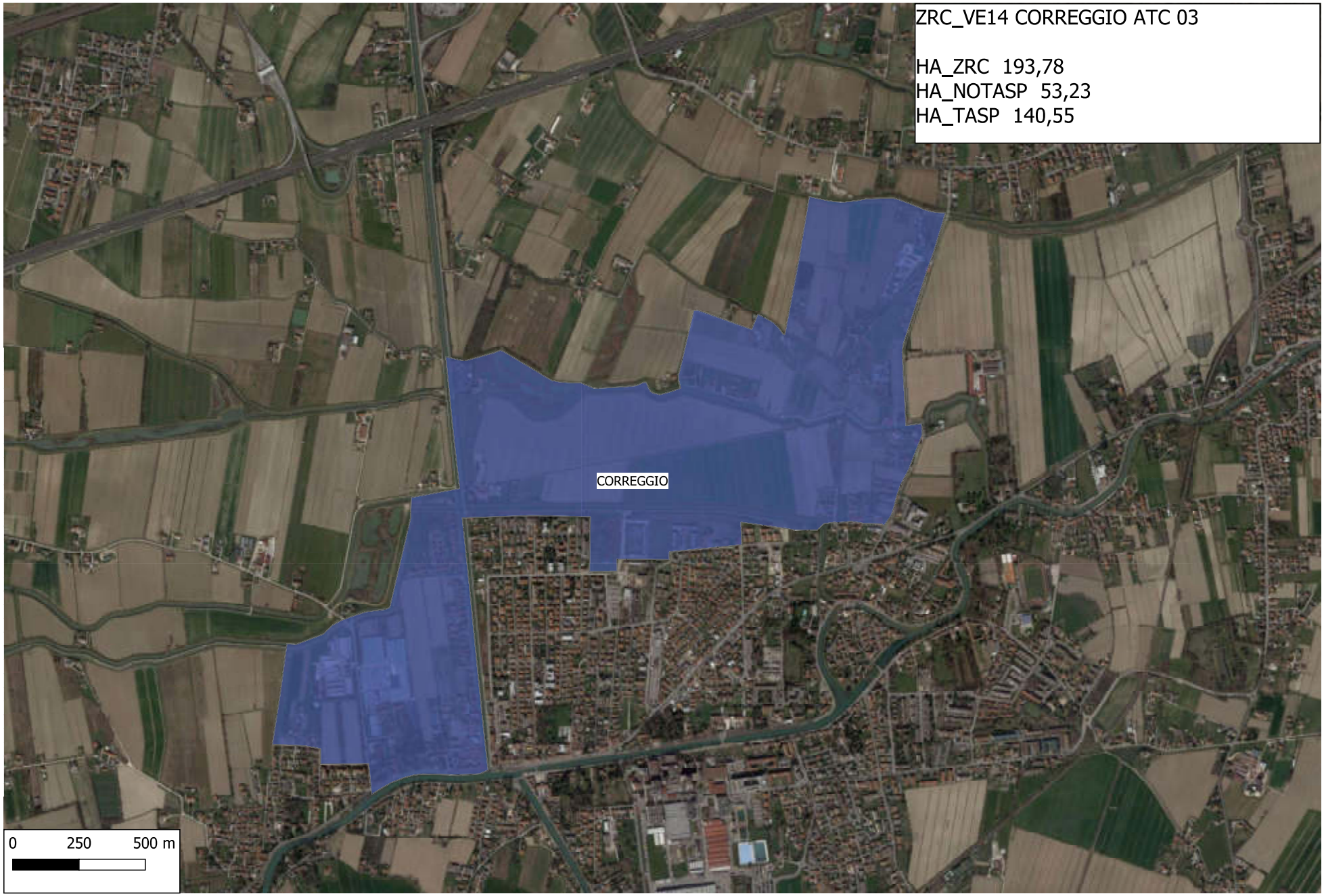
ZRC_VE14 CORREGGIO ATC 03
HA_ZRC 193,78
HA_NOTASP 53,23
HA_TASP 140,55
CORREGGIO
0
250
500 m

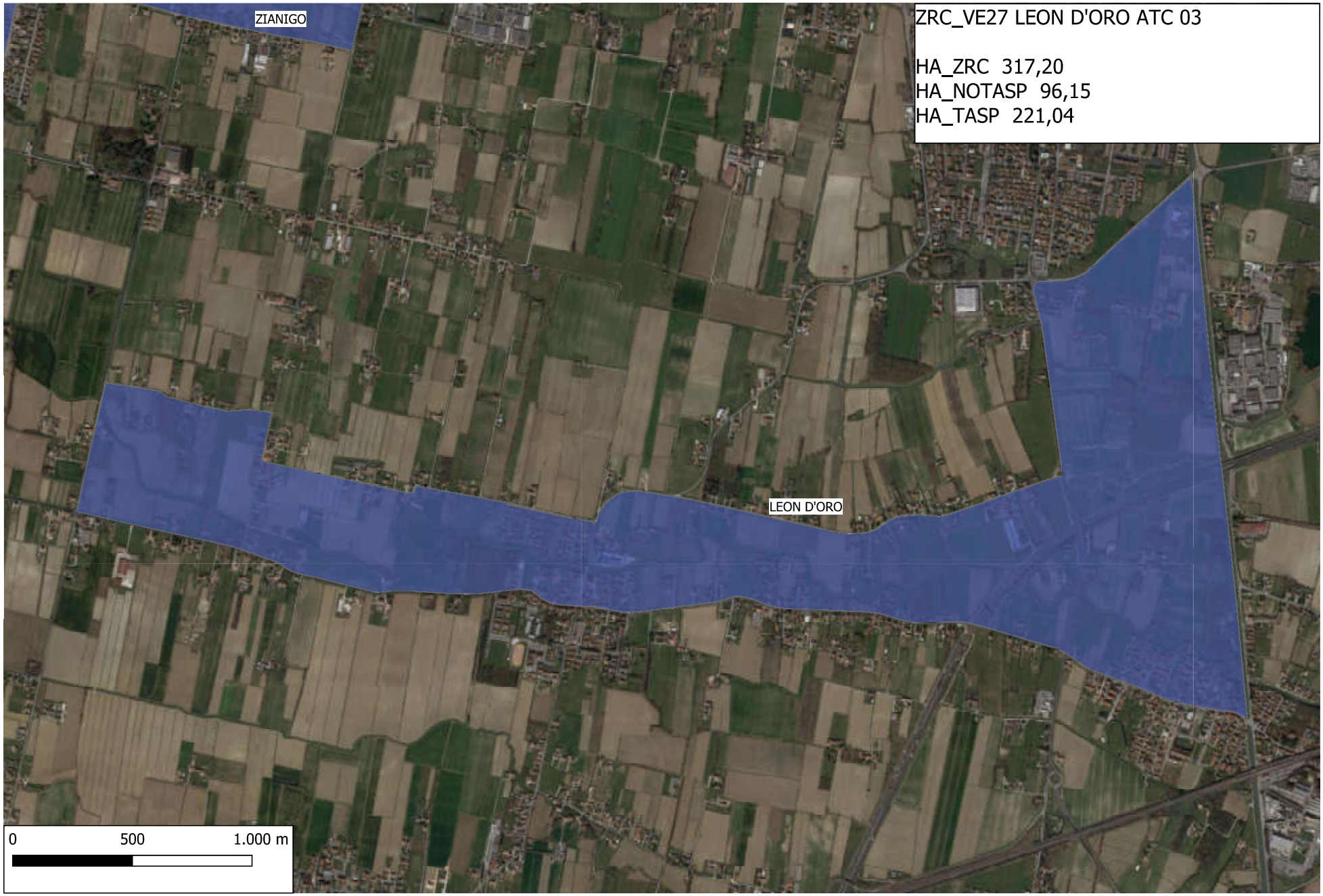
ZRC_VE27 LEON D'ORO ATC 03
HA_ZRC 317,20
HA_NOTASP 96,15
HA_TASP 221,04
ZIANIGO
LEON D'ORO
0
500
1.000 m

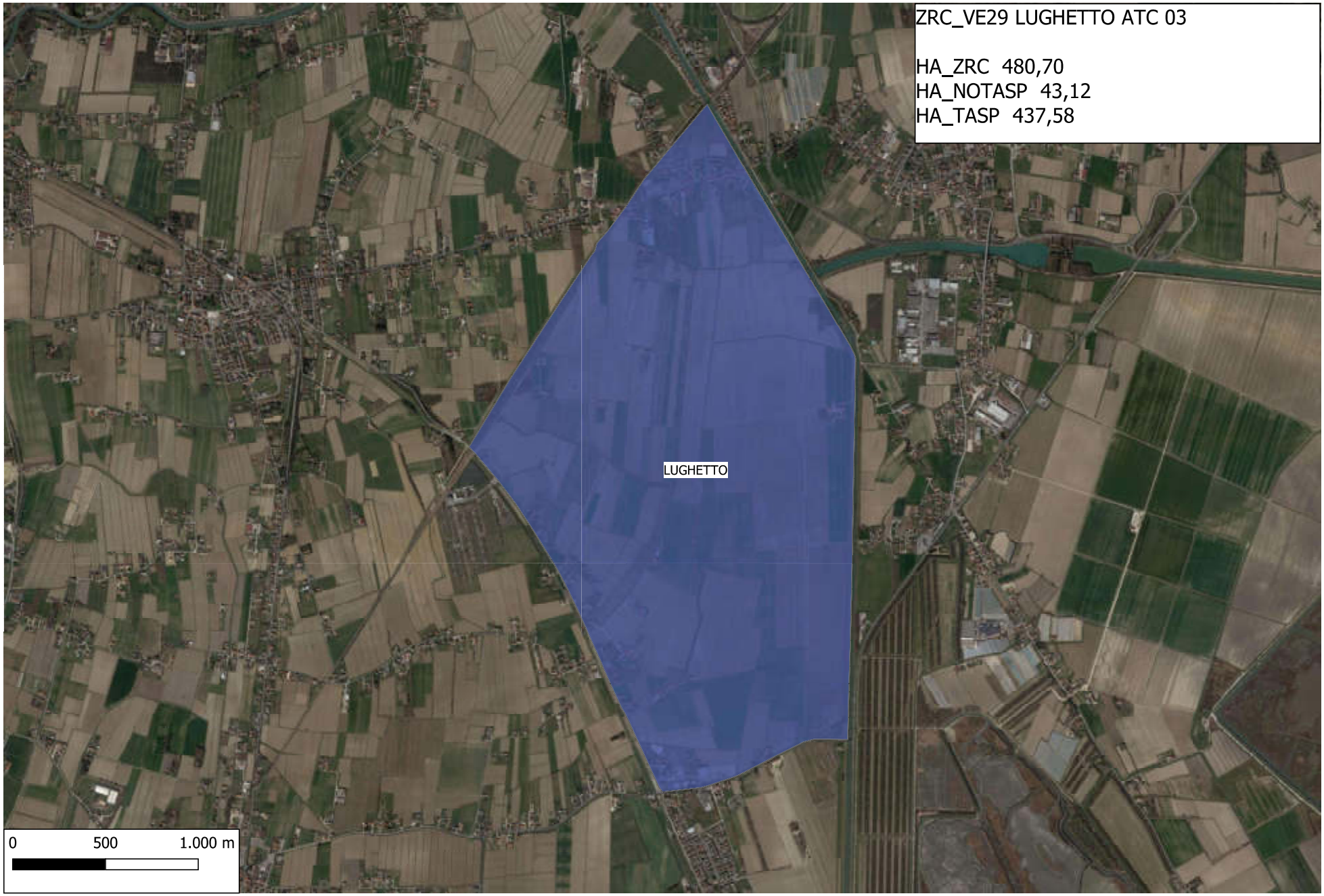
ZRC_VE29 LUGHETTO ATC 03
HA_ZRC 480,70
HA_NOTASP 43,12
HA_TASP 437,58
LUGHETTO
0
500
1.000 m

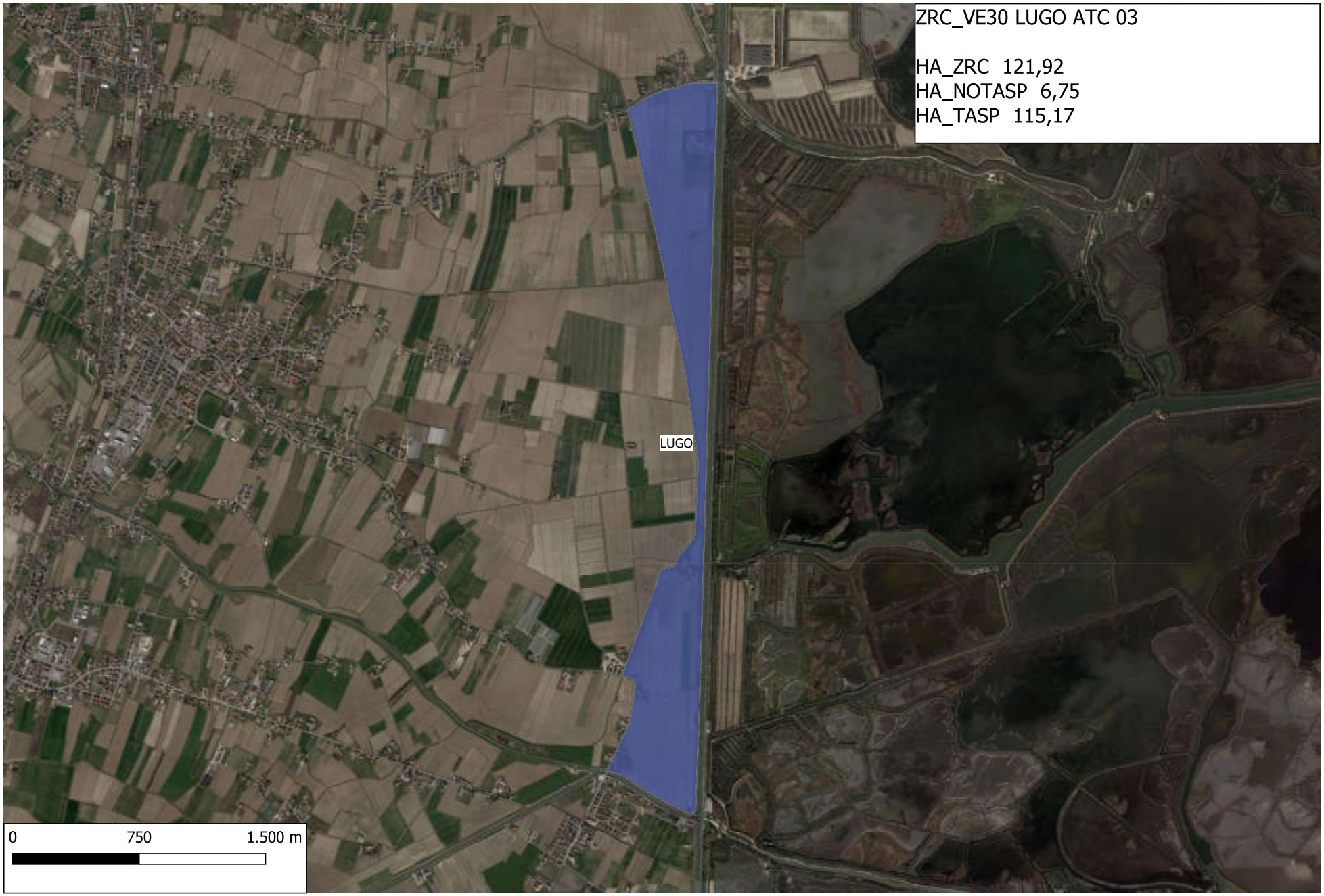
ZRC_VE30 LUGO ATC 03
HA_ZRC 121,92
HA_NOTASP 6,75
HA_TASP 115,17
LUGO
0
750
1.500 m

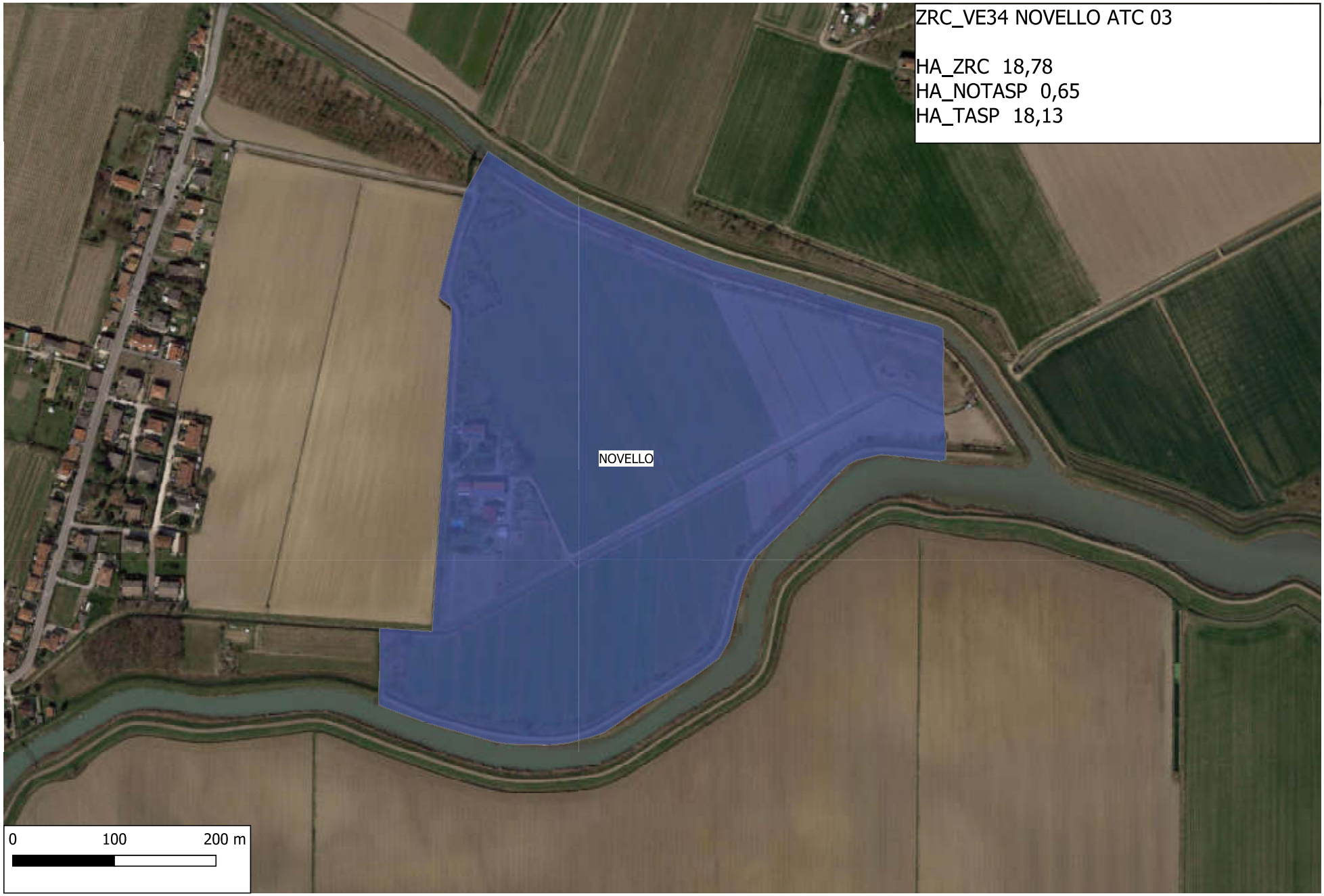
ZRC_VE34 NOVELLO ATC 03
HA_ZRC 18,78
HA_NOTASP 0,65
HA_TASP 18,13
NOVELLO
0
100
200 m

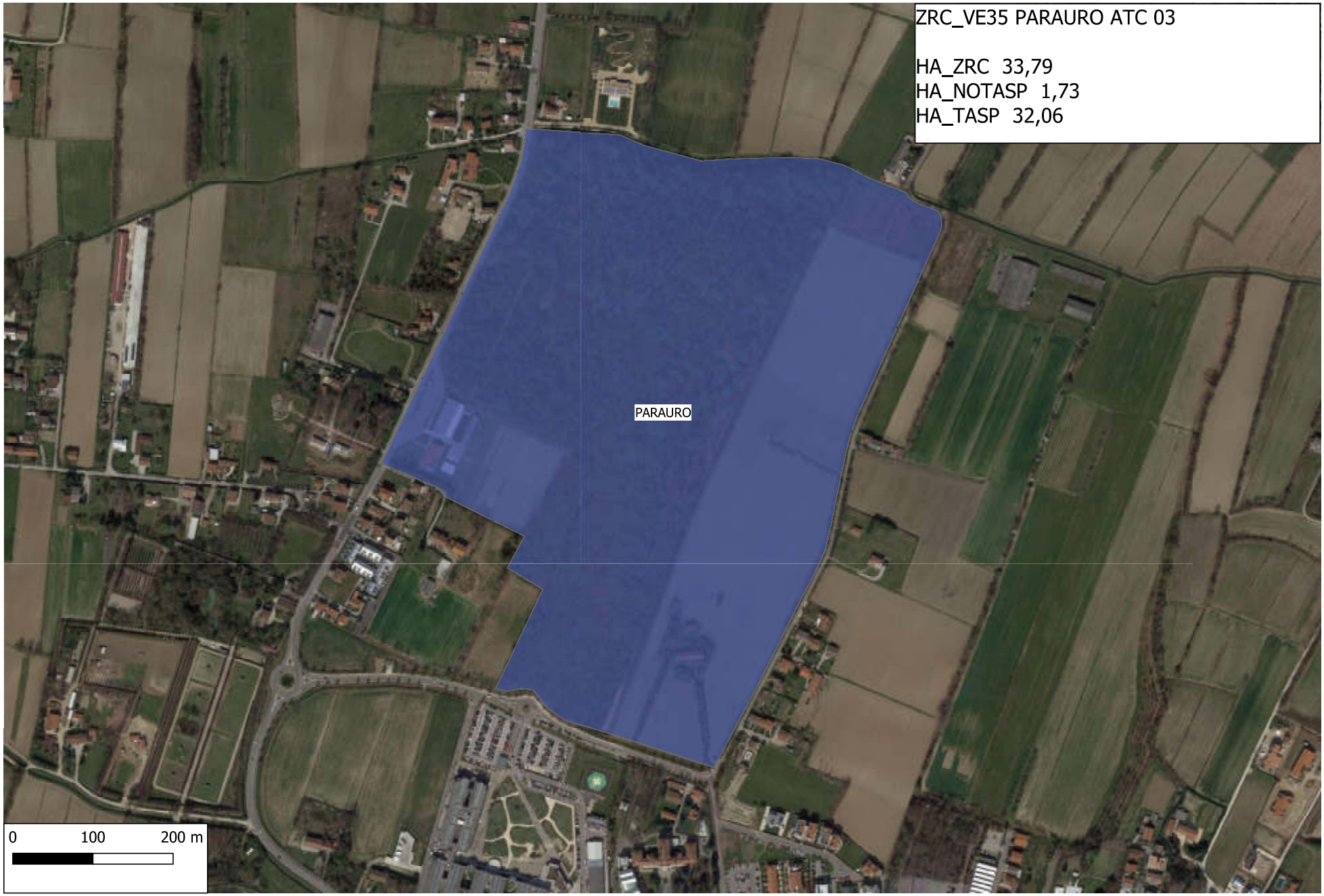
ZRC_VE35 PARAURO ATC 03
HA_ZRC 33,79
HA_NOTASP 1,73
HA_TASP 32,06
PARAURO
0
100
200 m

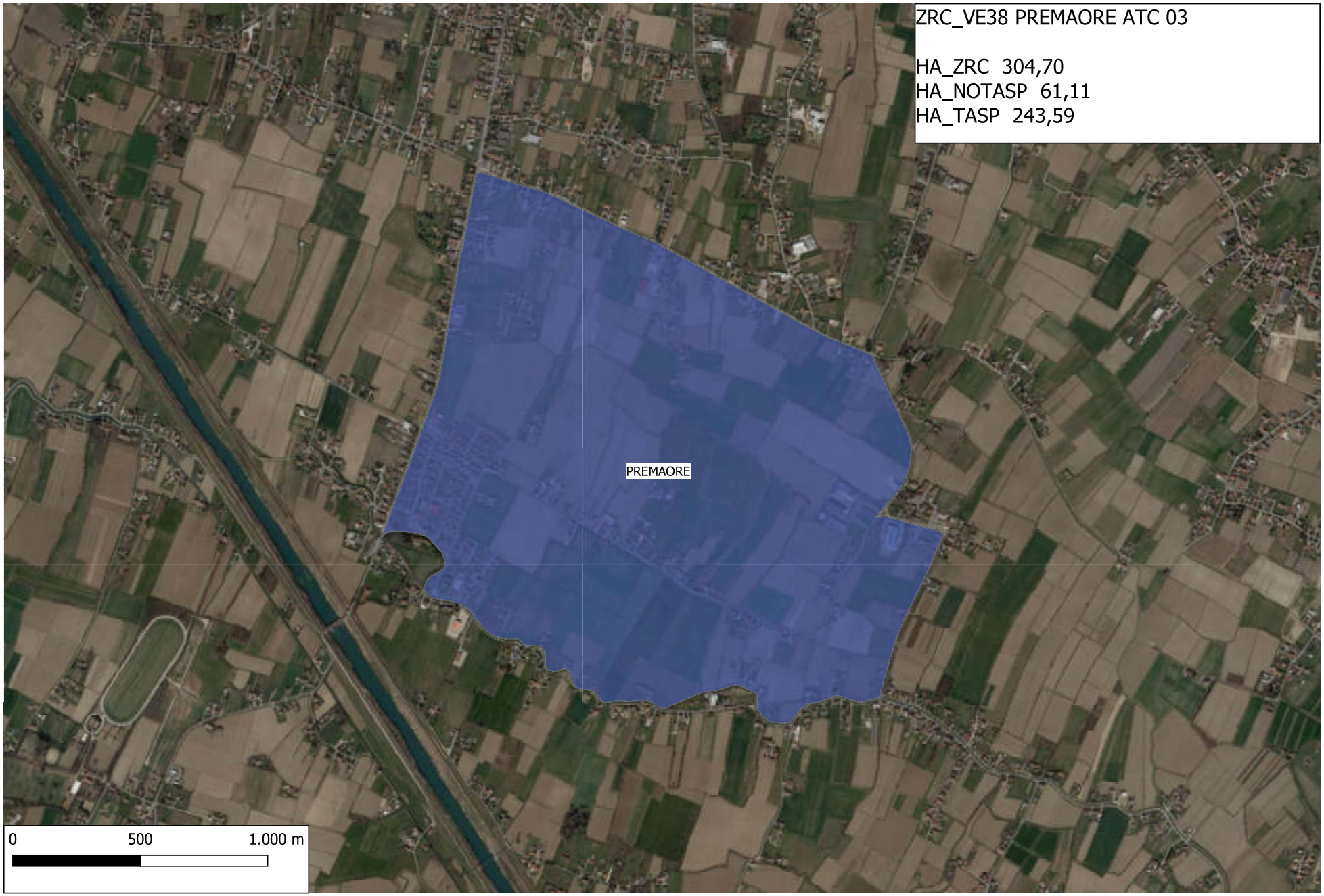
ZRC_VE38 PREMAORE ATC 03
HA_ZRC 304,70
HA_NOTASP 61,11
HA_TASP 243,59
PREMAORE
0
500
1.000 m

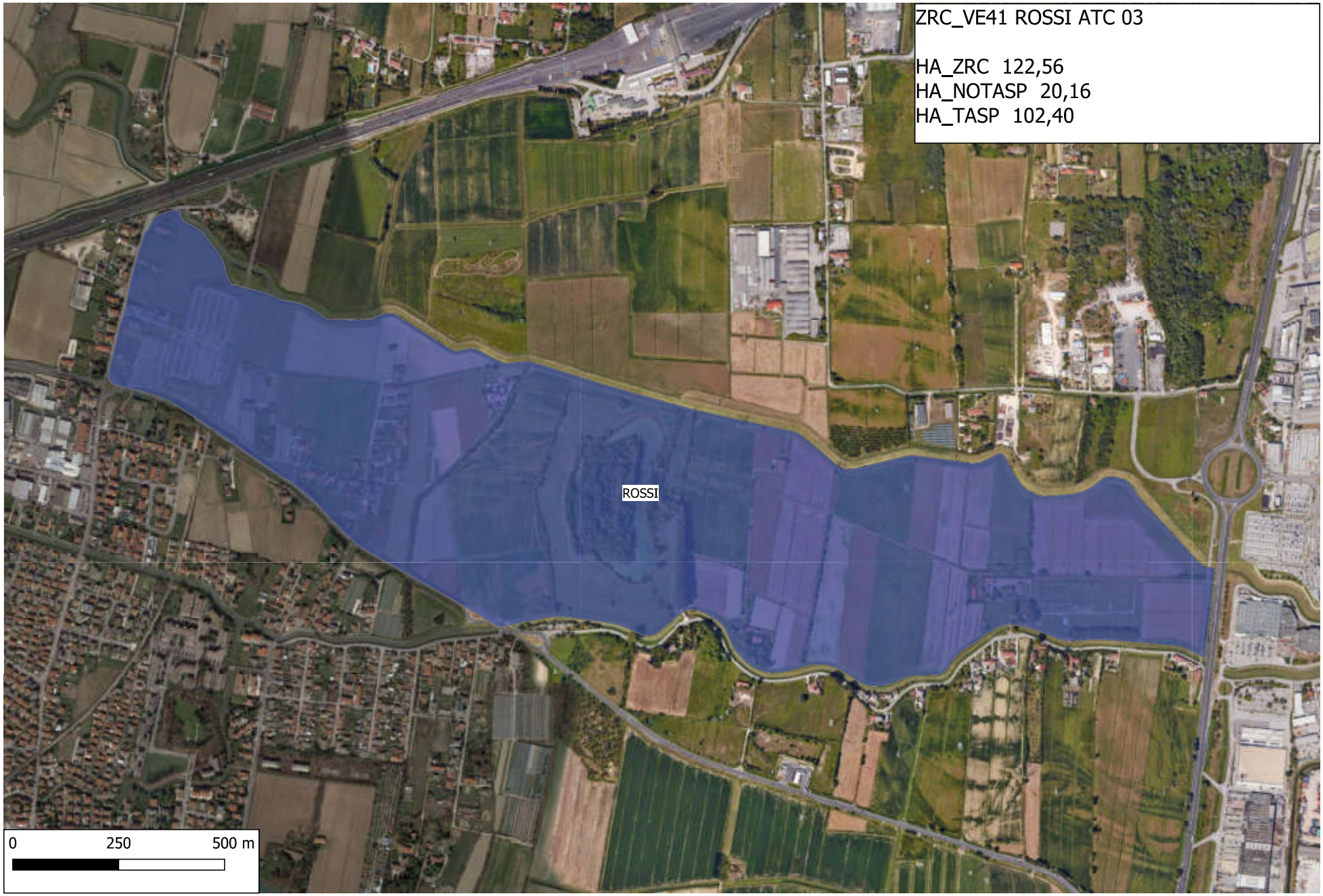
ZRC_VE41 ROSSI ATC 03
HA_ZRC 122,56
HA_NOTASP 20,16
HA_TASP 102,40
ROSSI
0
250
500 m

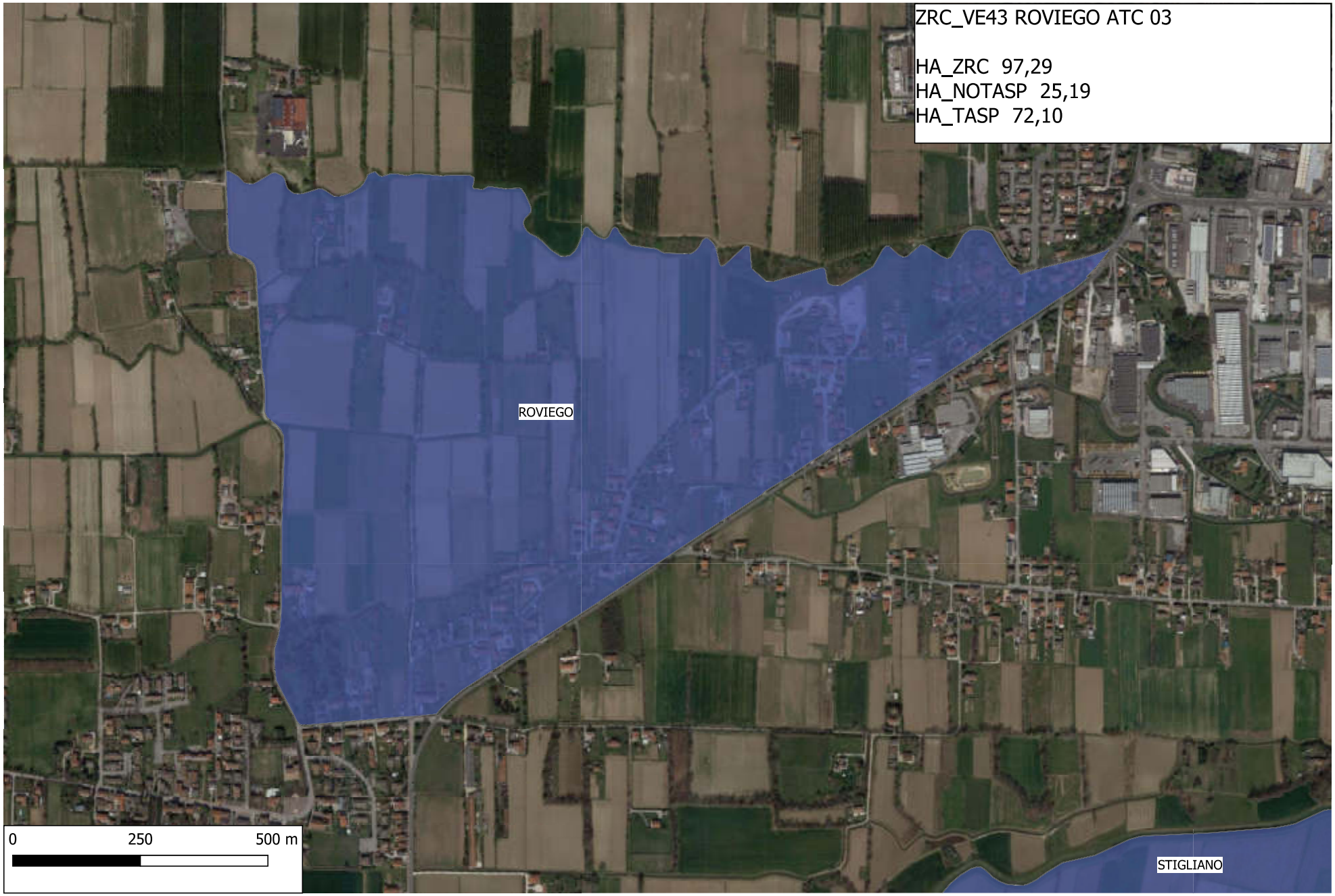
ZRC_VE43 ROVIEGO ATC 03
HA_ZRC 97,29
HA_NOTASP 25,19
HA_TASP 72,10
ROVIEGO
STIGLIANO
0
250
500 m

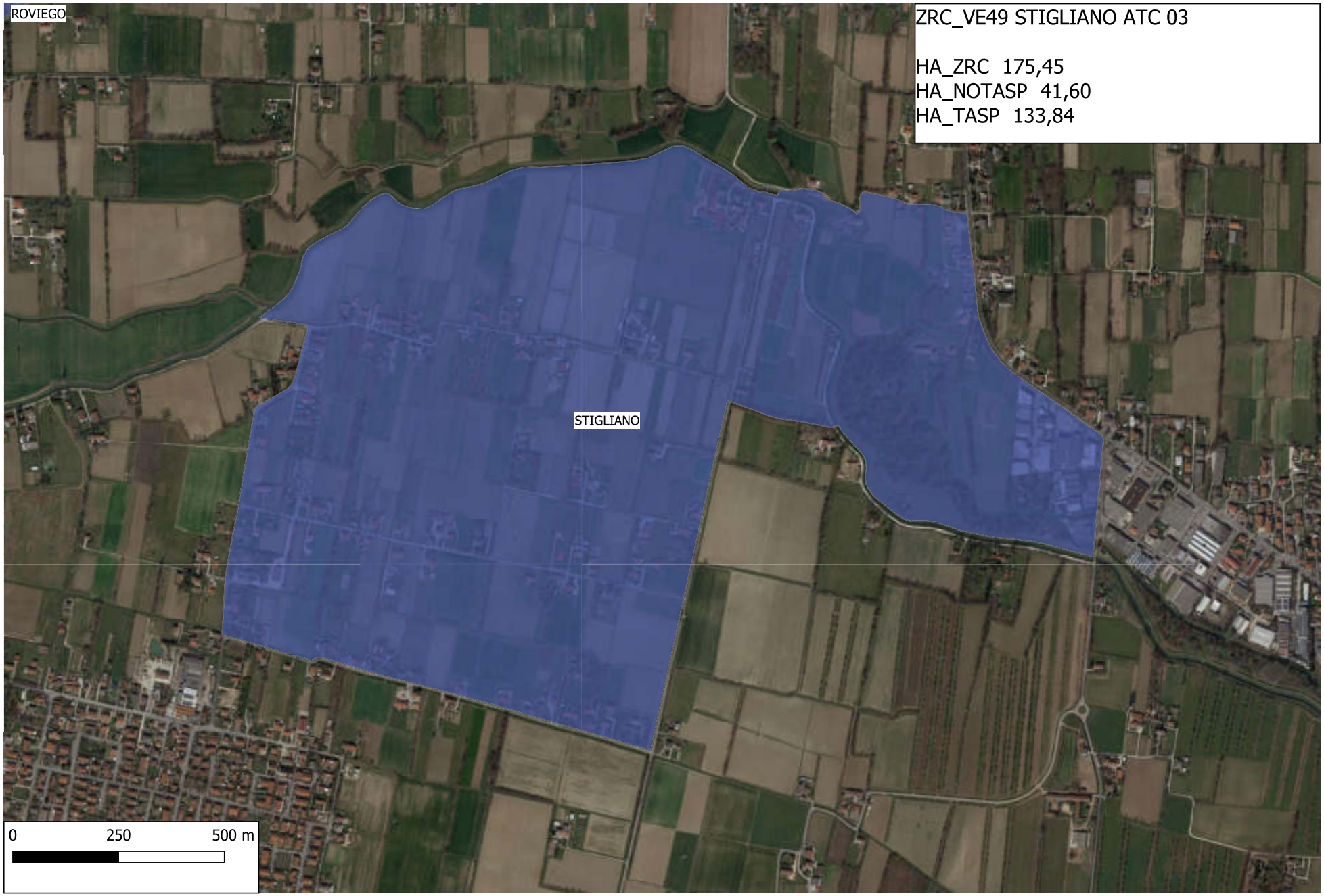
ROVIEGO
ZRC_VE49 STIGLIANO ATC 03
HA_ZRC 175,45
HA_NOTASP 41,60
HA_TASP 133,84
STIGLIANO
0
250
500 m

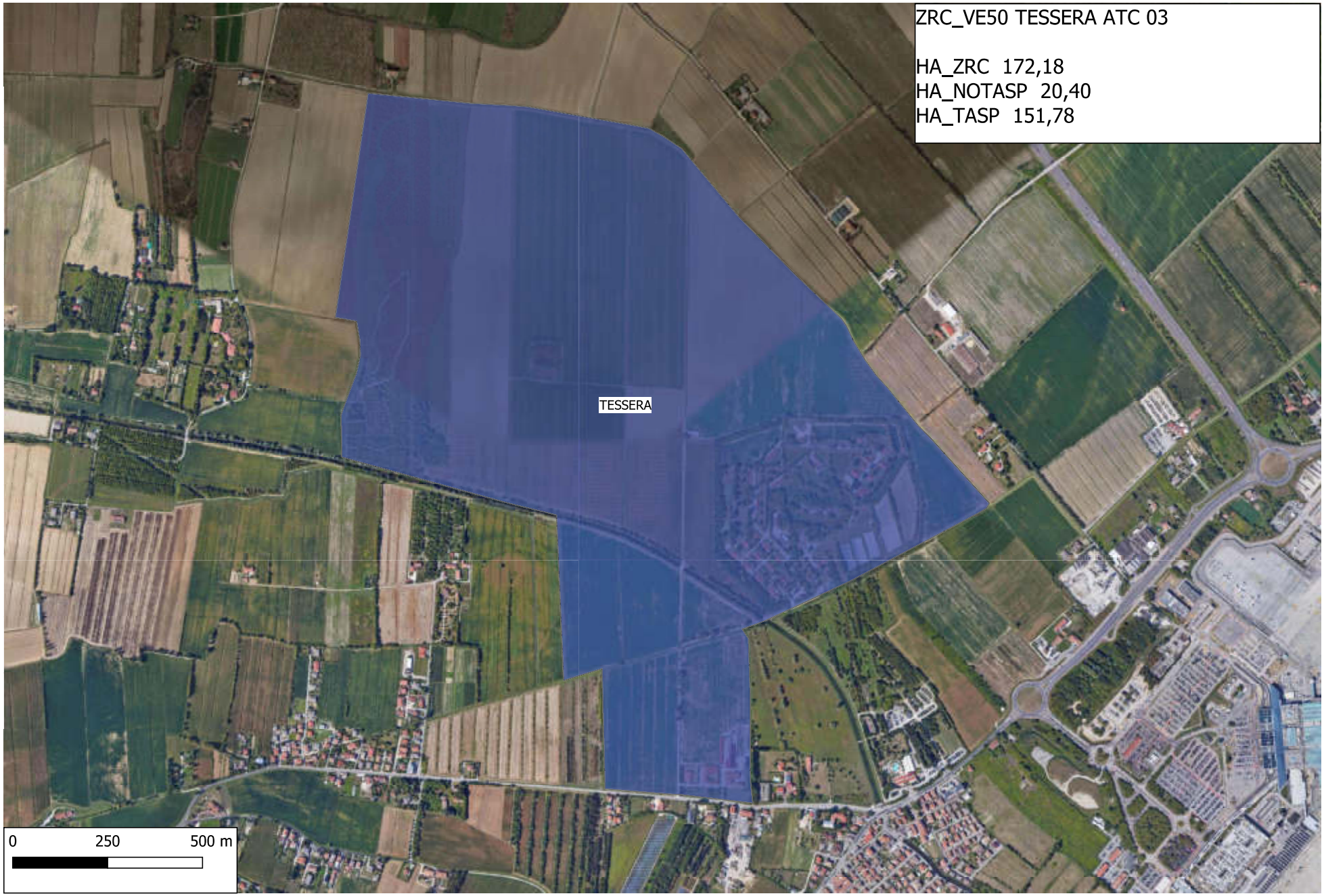
ZRC_VE50 TESSERA ATC 03
HA_ZRC 172,18
HA_NOTASP 20,40
HA_TASP 151,78
TESSERA
0
250
500 m

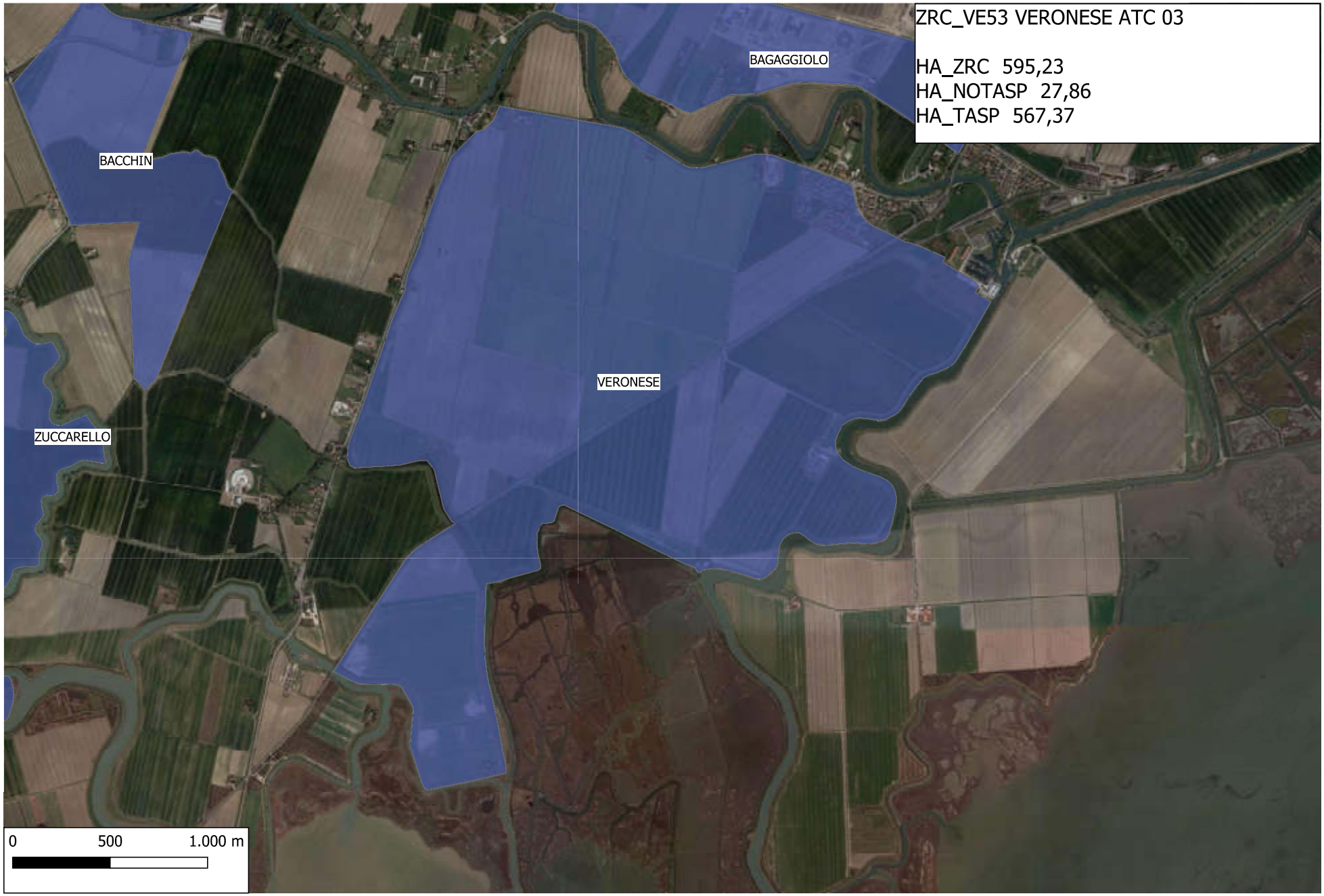
ZRC_VE53 VERONESE ATC 03
HA_ZRC 595,23
HA_NOTASP 27,86
HA_TASP 567,37
BAGAGGIOLO
BACCHIN
VERONESE
ZUCCARELLO
0
500
1.000 m

ZRC_VE56 ZIANIGO ATC 03
HA_ZRC 351,05
HA_NOTASP 98,76
HA_TASP 252,29
ZIANIGO
CALTANA
0
500
1.000 m

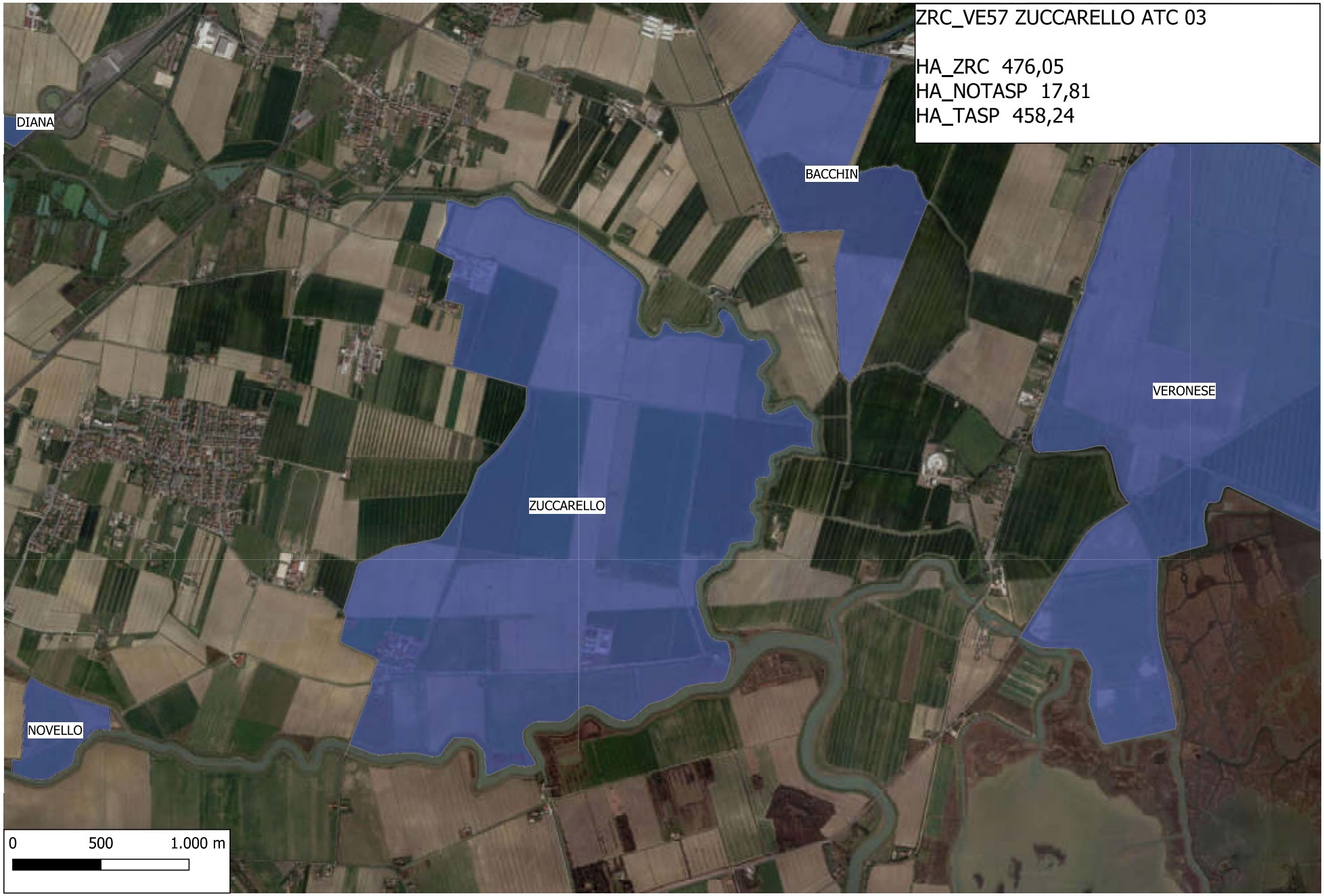
ZRC_VE57 ZUCCARELLO ATC 03
HA_ZRC 476,05
HA_NOTASP 17,81
HA_TASP 458,24
DIANA
BACCHIN
VERONESE
ZUCCARELLO
NOVELLO
0
500
1.000 m

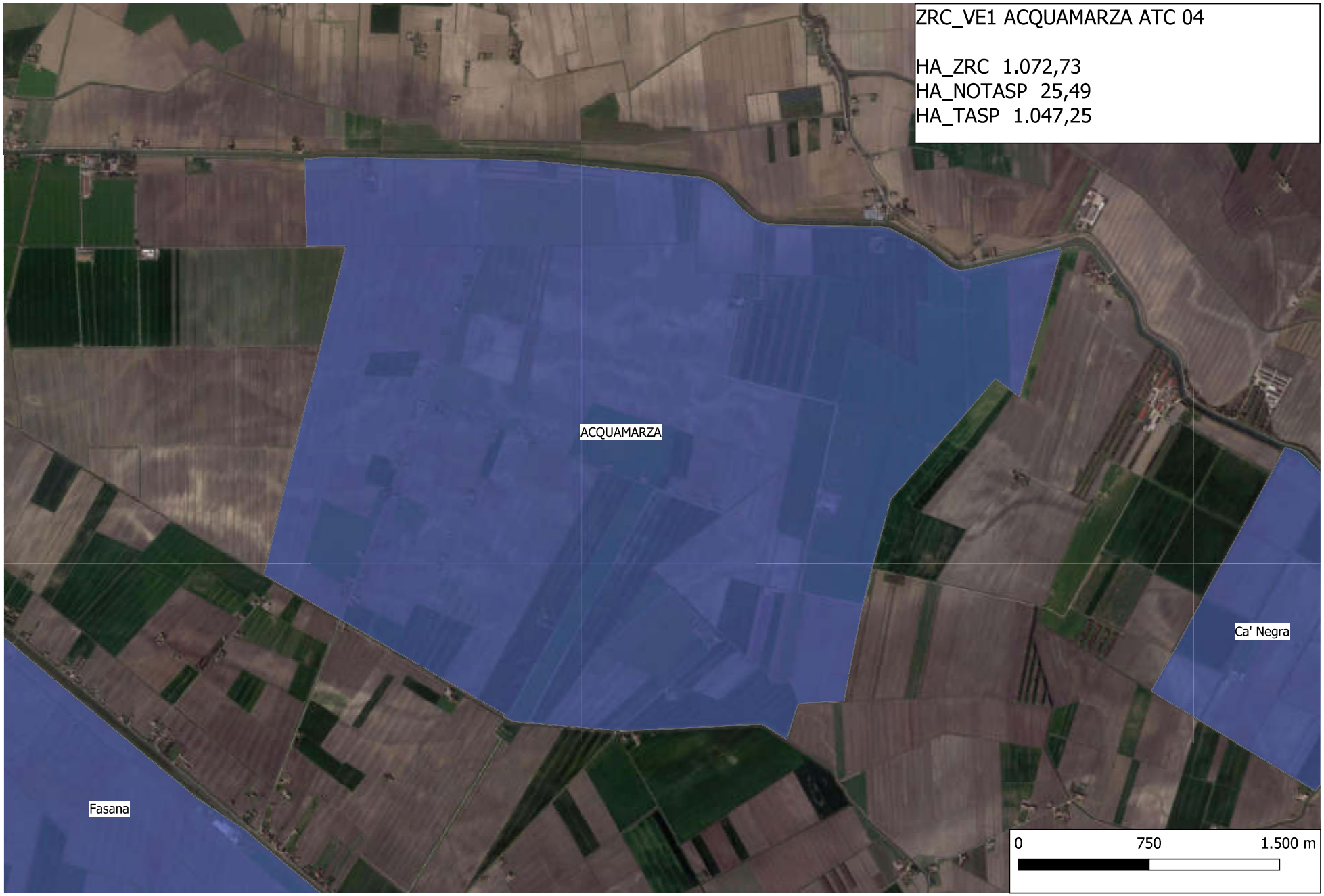
ZRC_VE1 ACQUAMARZA ATC 04
HA_ZRC 1.072,73
HA_NOTASP 25,49
HA_TASP 1.047,25
ACQUAMARZA
Ca' Negra
Fasana
0
750
1.500 m

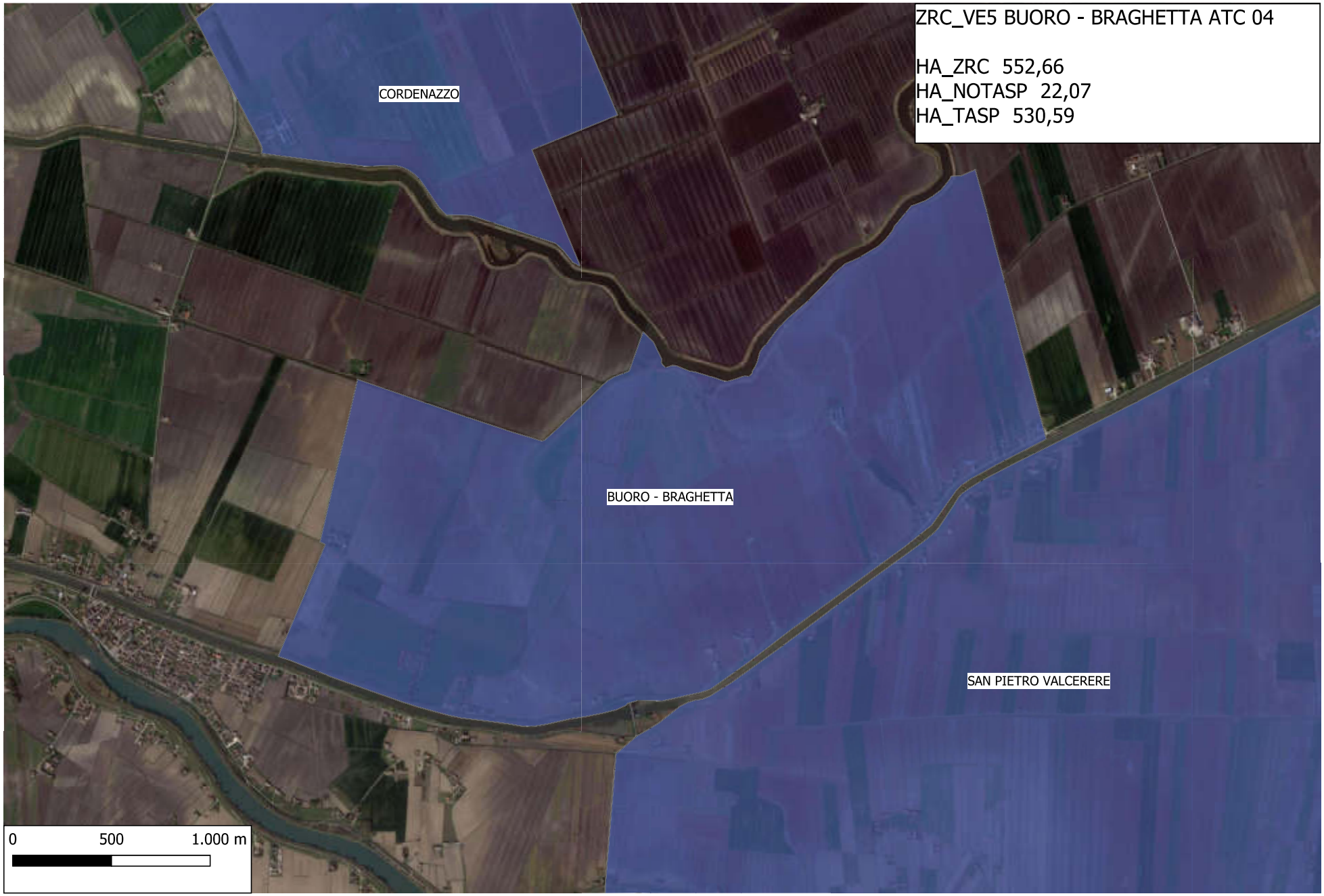
ZRC_VE5 BUORO - BRAGHETTA ATC 04
HA_ZRC 552,66
HA_NOTASP 22,07
HA_TASP 530,59
CORDENAZZO
BUORO - BRAGHETTA
SAN PIETRO VALCERERE
0
500
1.000 m

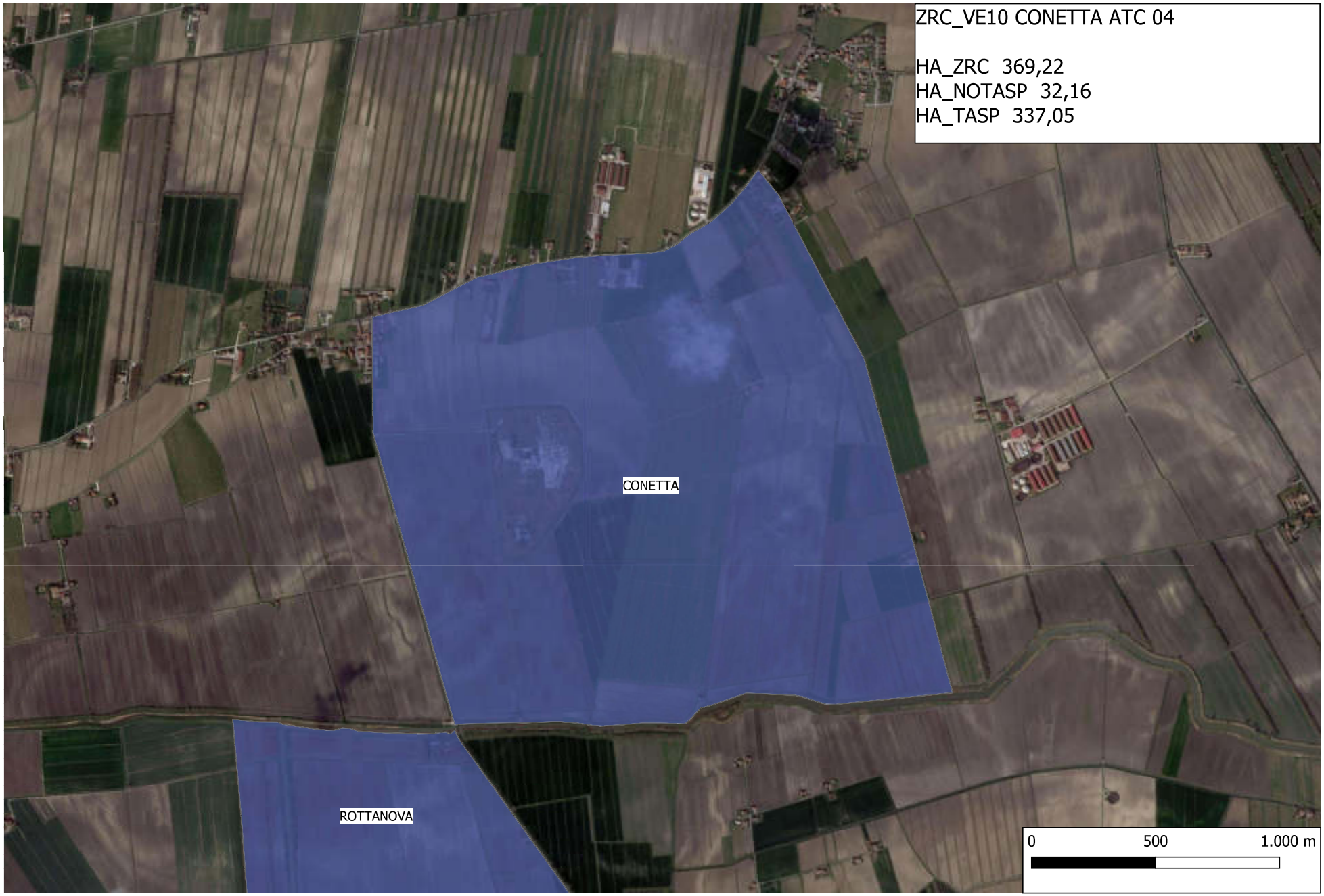
ZRC_VE10 CONETTA ATC 04
HA_ZRC 369,22
HA_NOTASP 32,16
HA_TASP 337,05
CONETTA
ROTTANOVA
0
500
1.000 m

ZRC_VE13 CORDENAZZO ATC 04
HA_ZRC 266,10
HA_NOTASP 6,76
HA_TASP 259,34
SISTA ALTA
CORDENAZZO
BUORO - BRAGHETTA
0 250 500 m

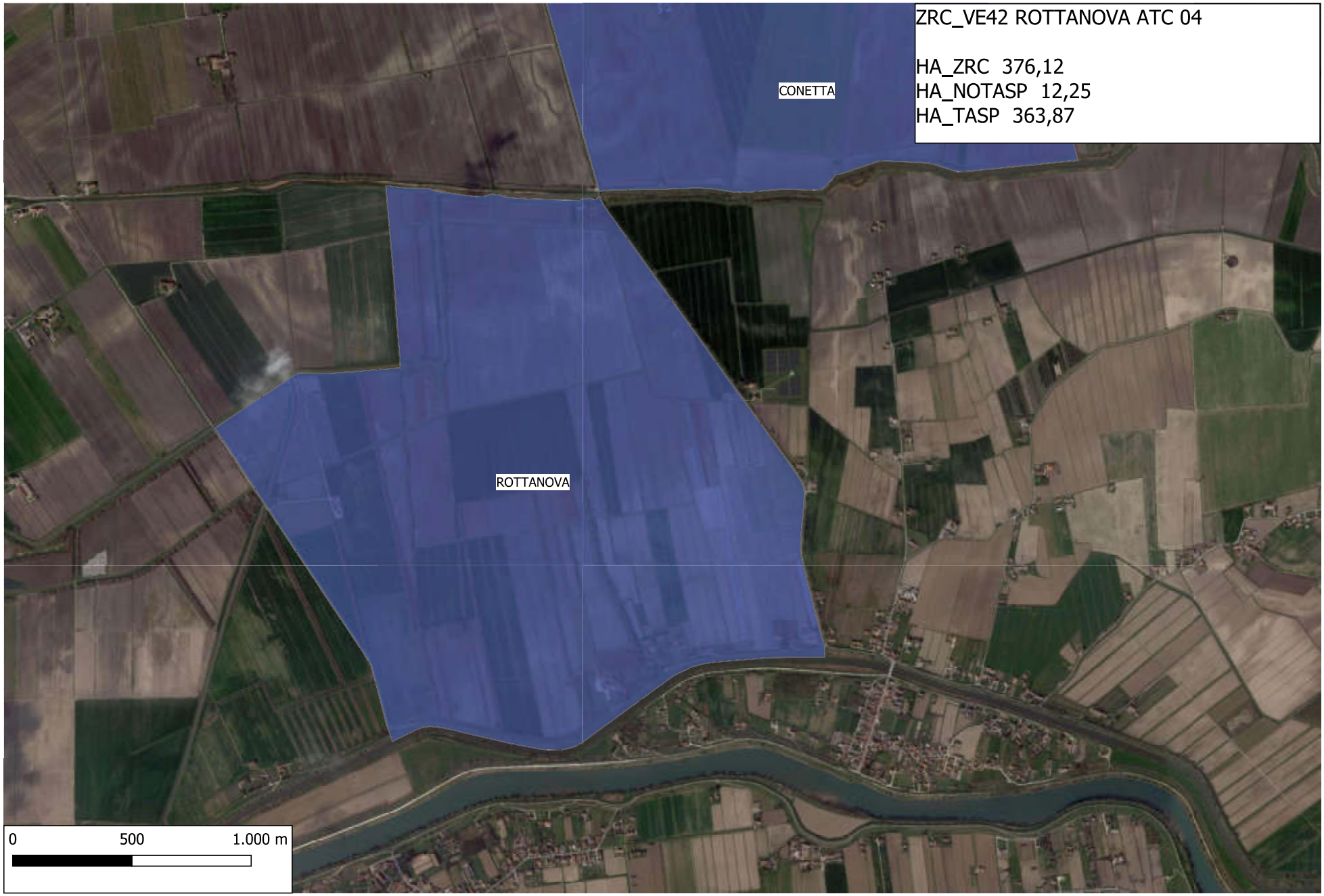
ZRC_VE42 ROTTANOVA ATC 04
HA_ZRC 376,12
HA_NOTASP 12,25
HA_TASP 363,87
CONETTA
ROTTANOVA
0
500
1.000 m

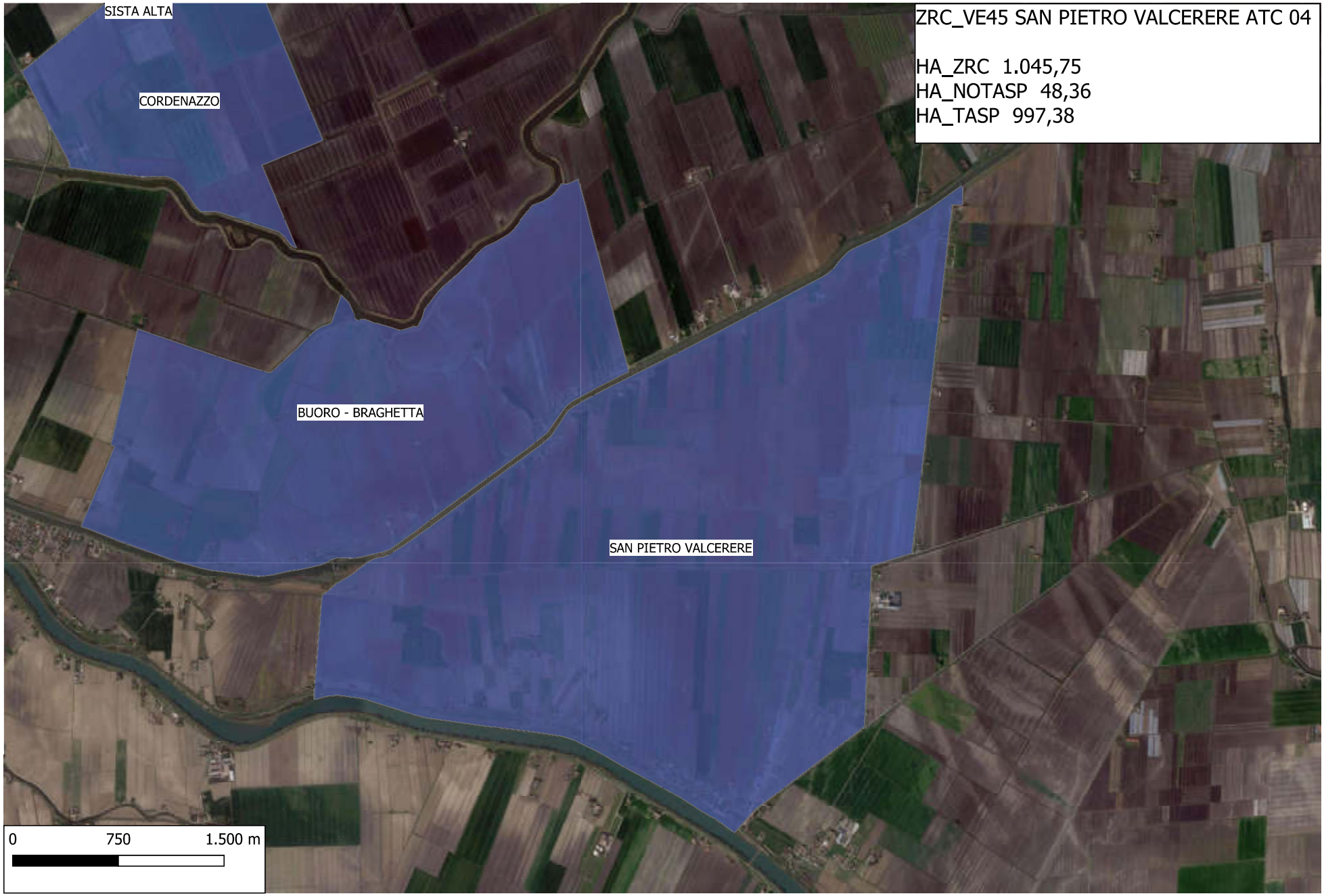
ZRC_VE45 SAN PIETRO VALCERERE ATC 04
HA_ZRC 1.045,75
HA_NOTASP 48,36
HA_TASP 997,38
SISTA ALTA
CORDENAZZO
BUORO - BRAGHETTA
SAN PIETRO VALCERERE
0
750
1.500 m

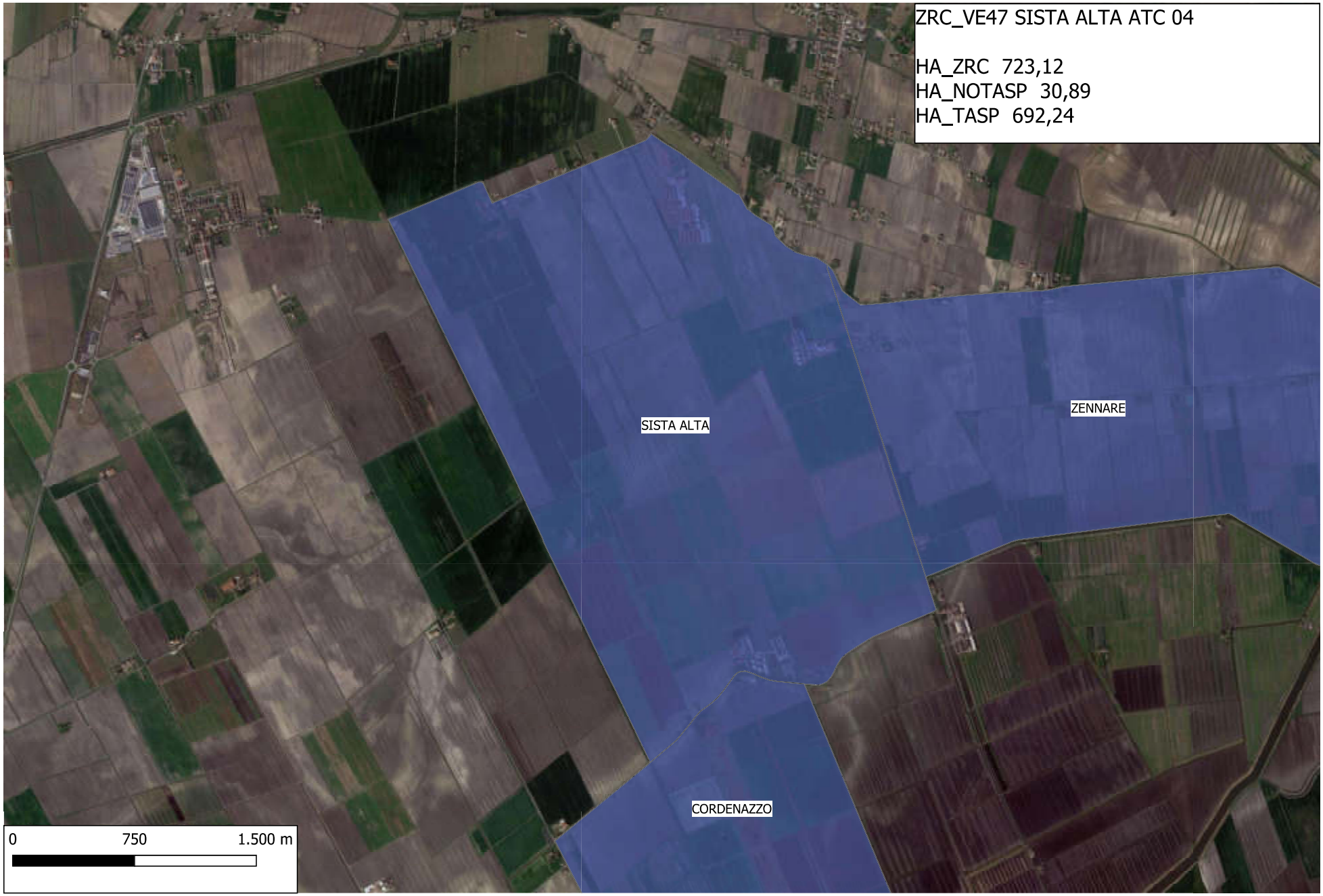
ZRC_VE47 SISTA ALTA ATC 04
HA_ZRC 723,12
HA_NOTASP 30,89
HA_TASP 692,24
SISTA ALTA
ZENNARE
CORDENAZZO
0
750
1.500 m

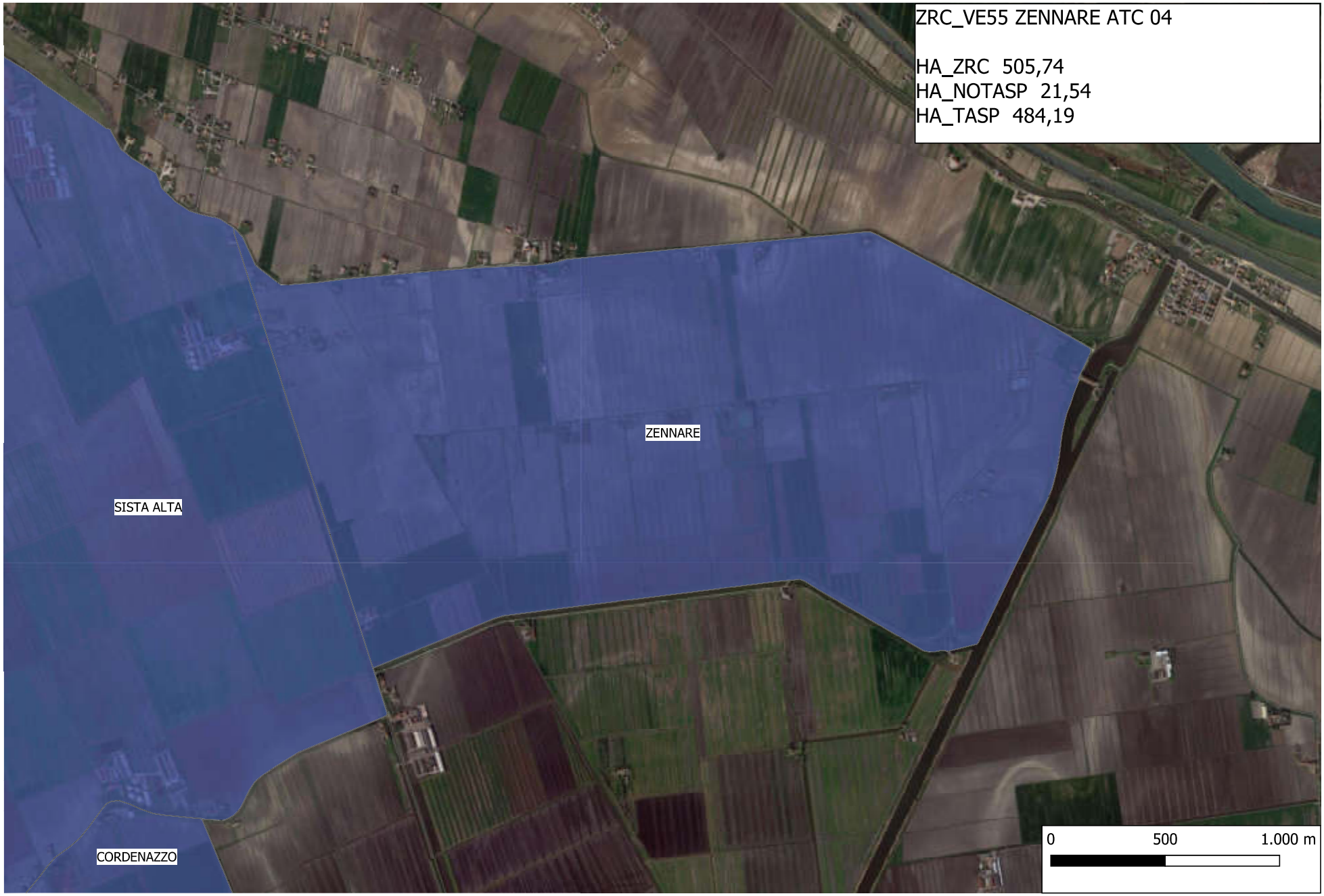
ZRC_VE55 ZENNARE ATC 04
HA_ZRC 505,74
HA_NOTASP 21,54
HA_TASP 484,19
ZENNARE
SISTA ALTA
CORDENAZZO
0
500
1.000 m

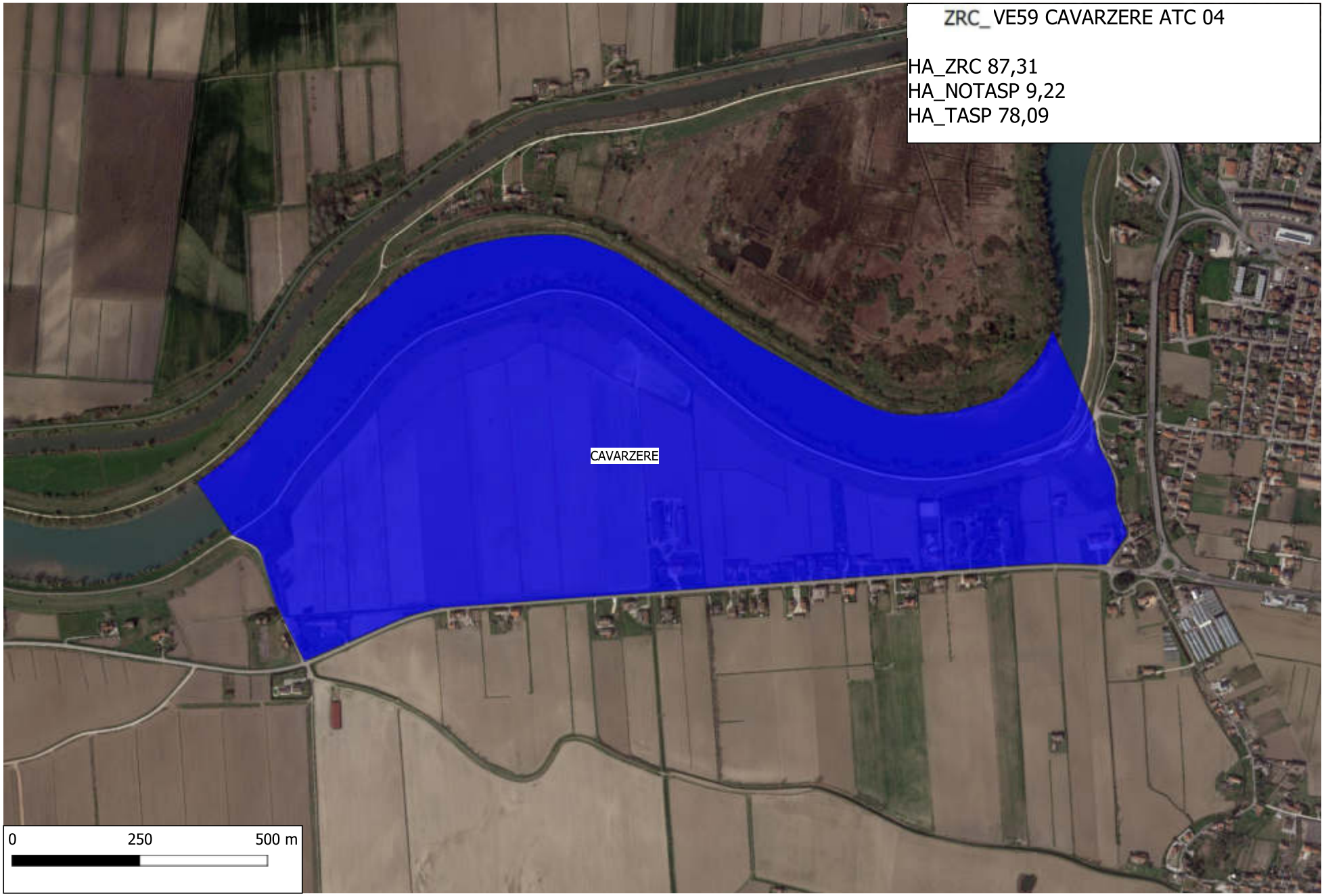
ZRC_ VE59 CAVARZERE ATC 04
HA_ZRC 87,31
HA_NOTASP 9,22
HA_TASP 78,09
CAVARZERE
0
250
500 m

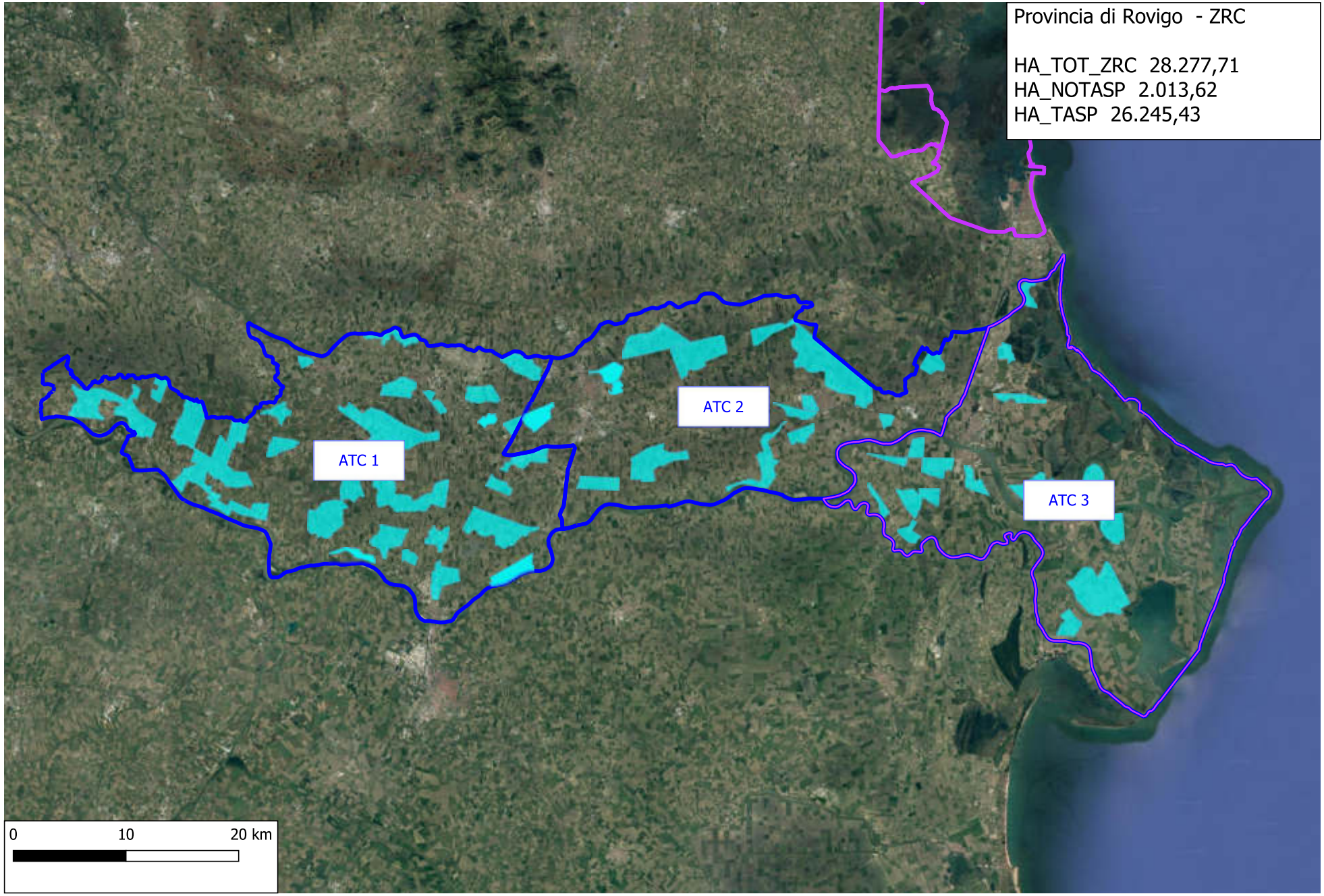
Provincia di Rovigo - ZRC
HA_TOT_ZRC 28.277,71
HA_NOTASP 2.013,62
HA_TASP 26.245,43
ATC 1
ATC 2
ATC 3
0
10
20 km

ZRC_RO1 Aquila ATC 01
HA_ZRC 185,11
HA_NOTASP 7,20
HA_TASP 177,80
Aquila
Cavalieri
0
250
500 m

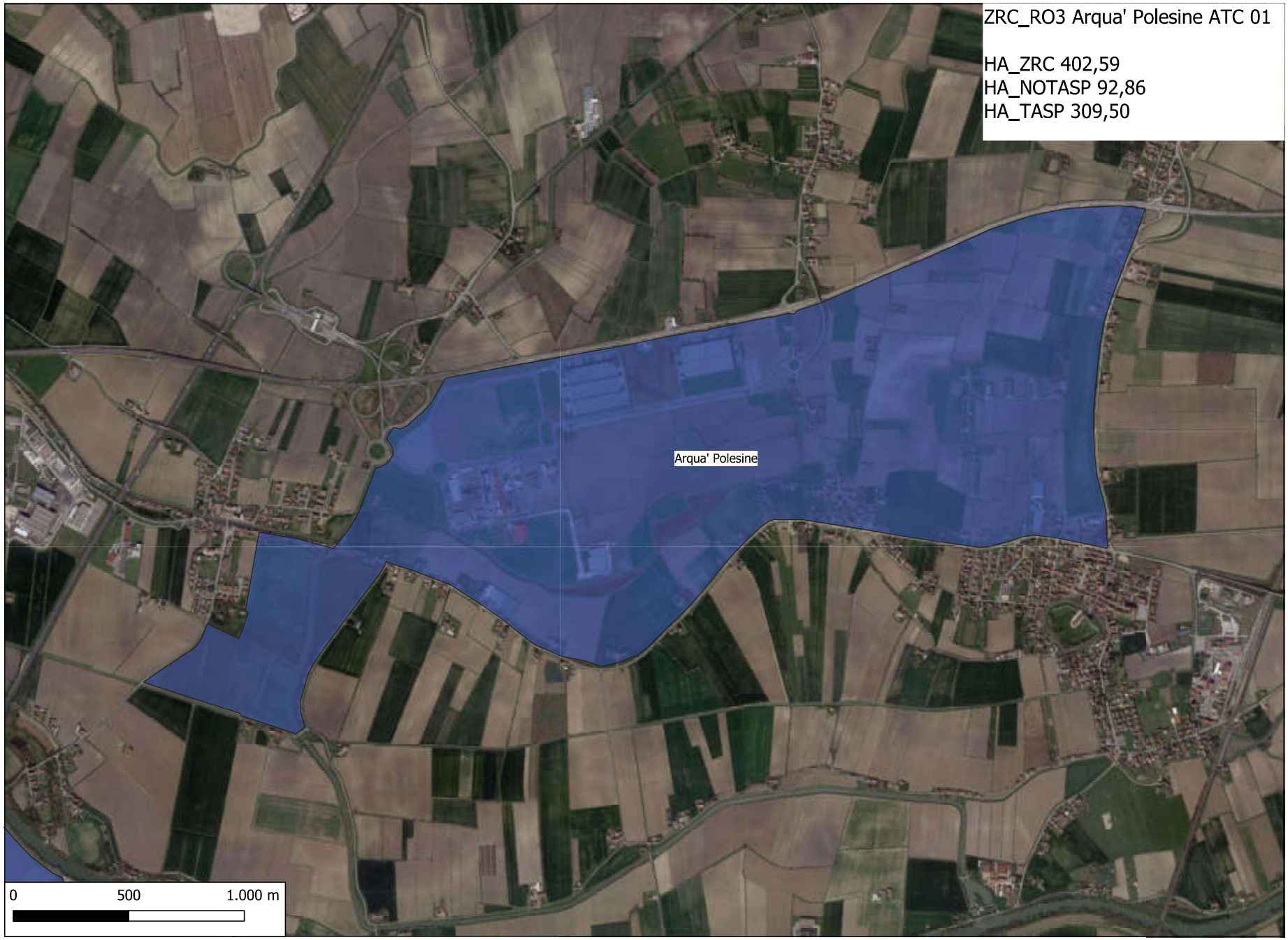
ZRC_RO3 Arqua' Polesine ATC 01
HA_ZRC 402,59
HA_NOTASP 92,86
HA_TASP 309,50
Arqua' Polesine
0
500
1.000 m

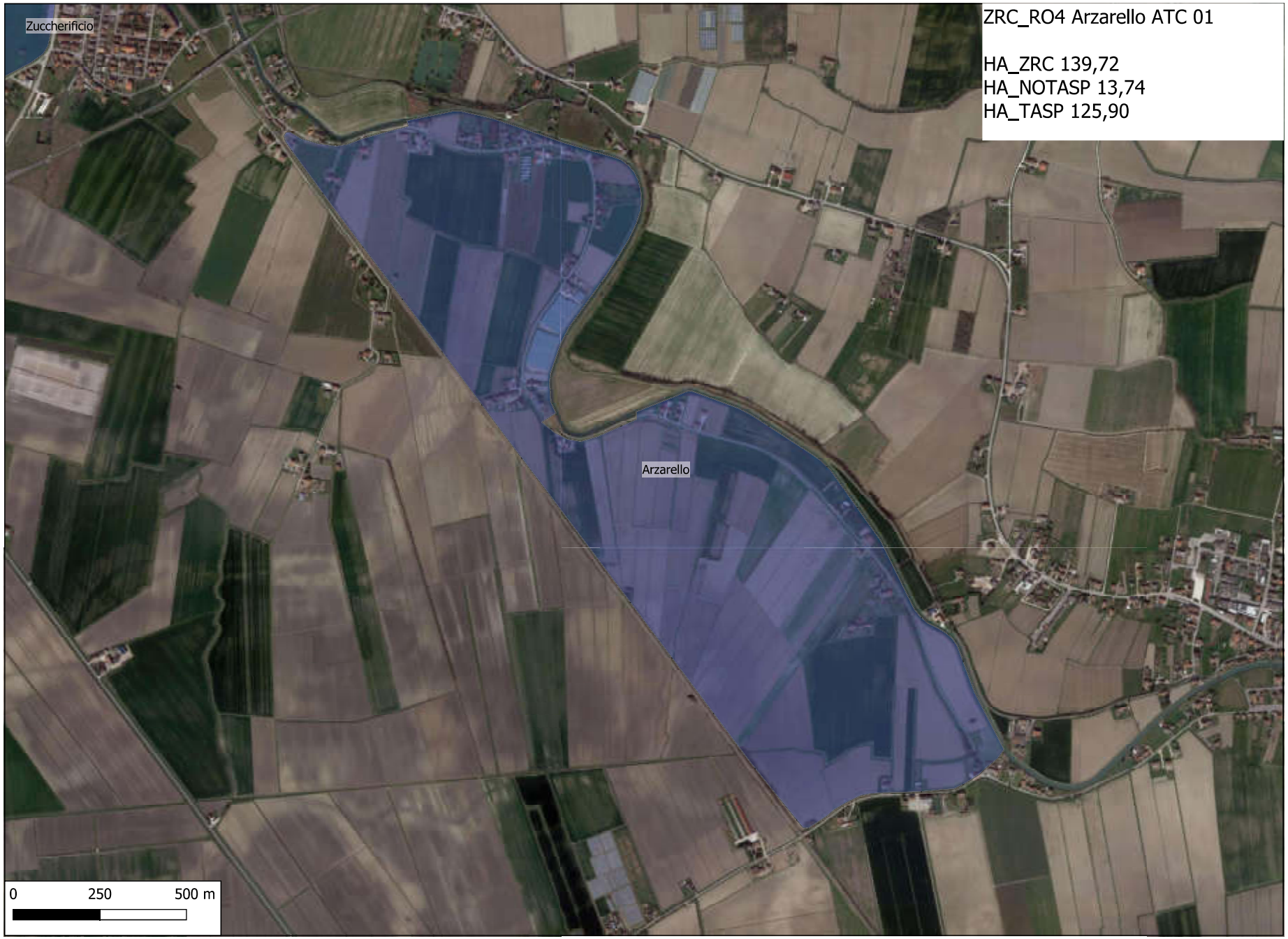
ZRC_RO4 Arzarello ATC 01
HA_ZRC 139,72
HA_NOTASP 13,74
HA_TASP 125,90
Zuccherificio
Arzarello
0
250
500 m

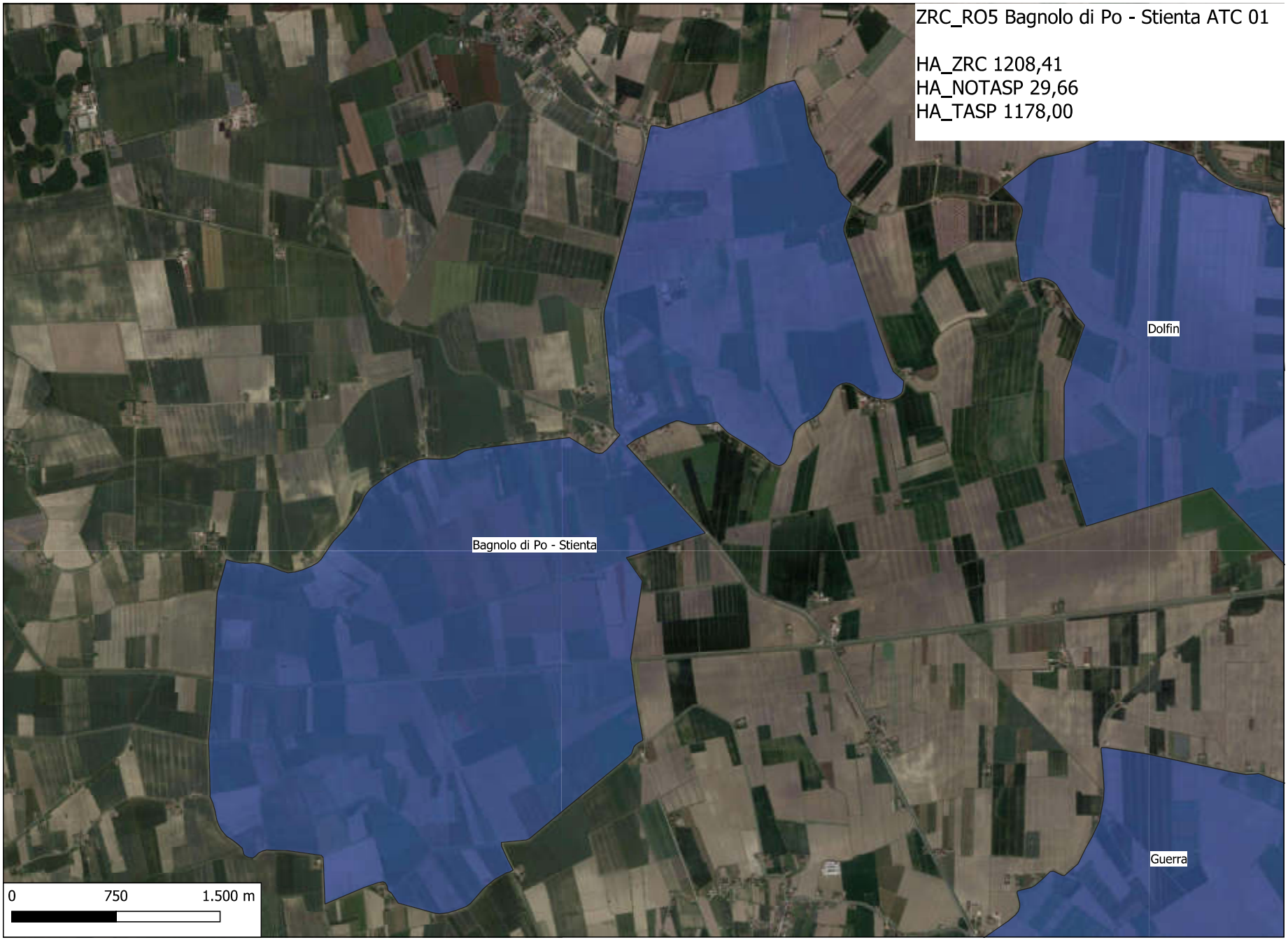
ZRC_RO5 Bagnolo di Po - Stienta ATC 01
HA_ZRC 1208,41
HA_NOTASP 29,66
HA_TASP 1178,00
Dolfin
Bagnolo di Po - Stienta
Guerra
0
750
1.500 m

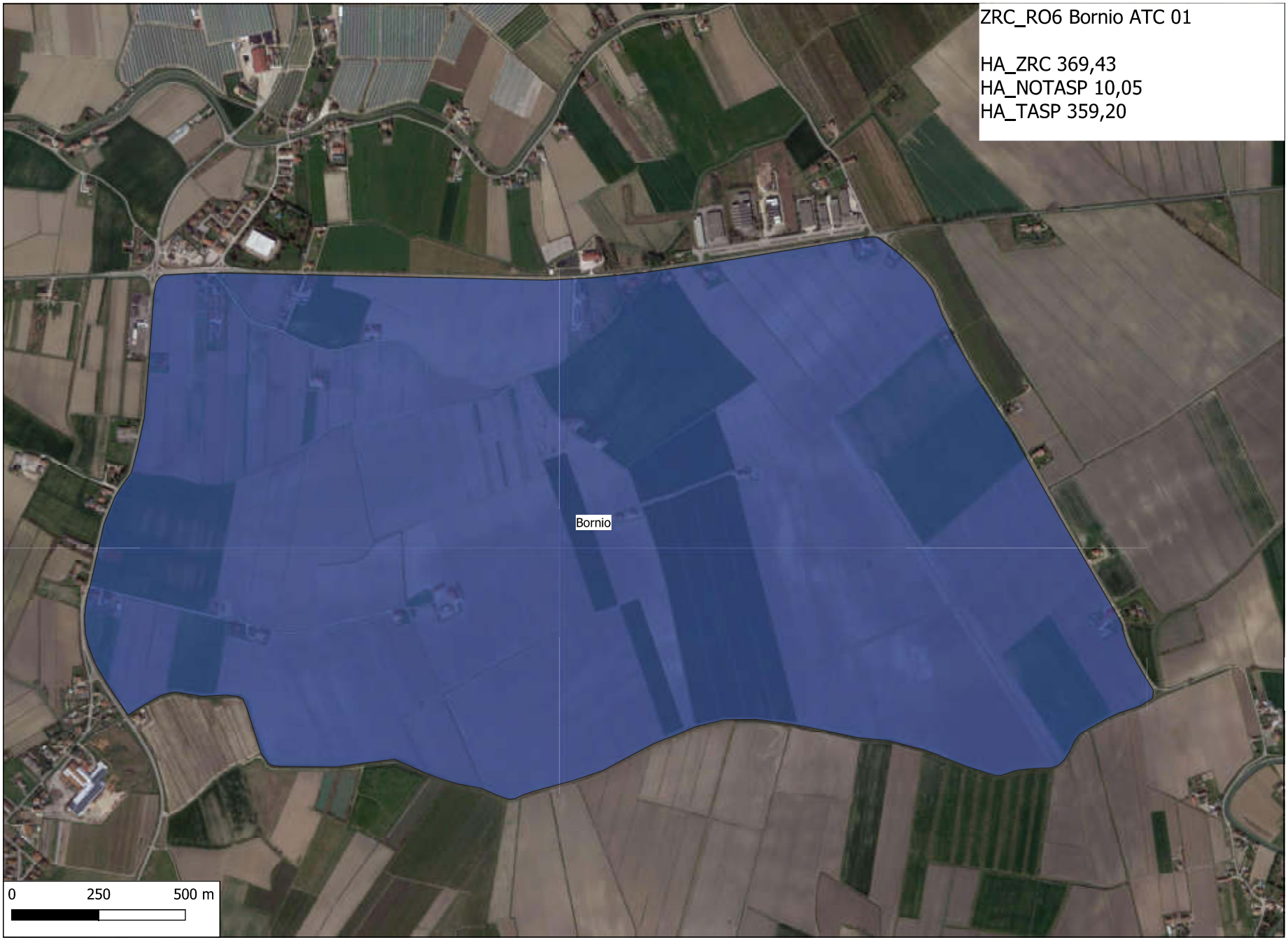
ZRC_RO6 Bornio ATC 01
HA_ZRC 369,43
HA_NOTASP 10,05
HA_TASP 359,20
Bornio
0
250
500 m

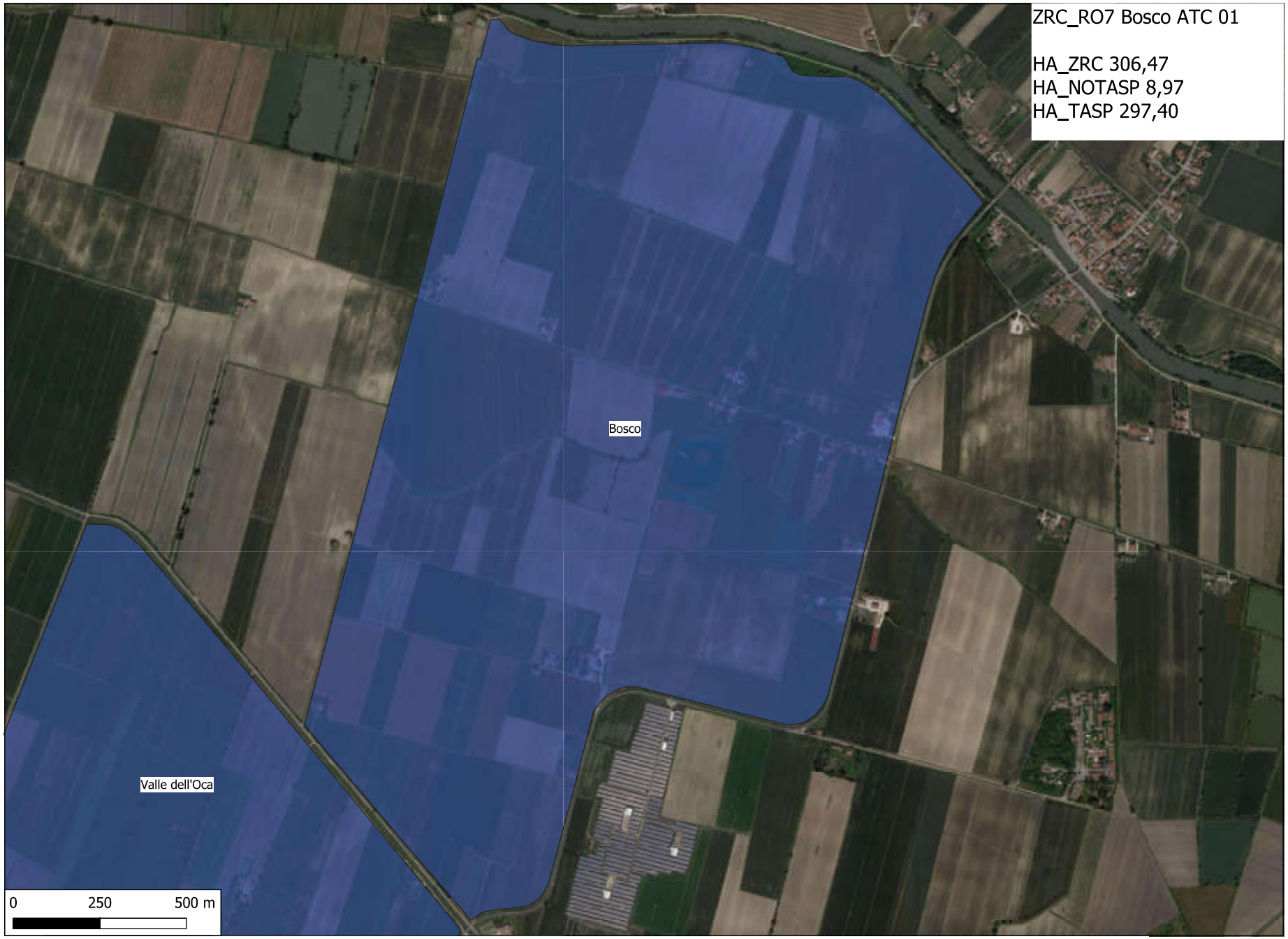
ZRC_RO7 Bosco ATC 01
HA_ZRC 306,47
HA_NOTASP 8,97
HA_TASP 297,40
Bosco
Valle dell'Oca
0
250
500 m

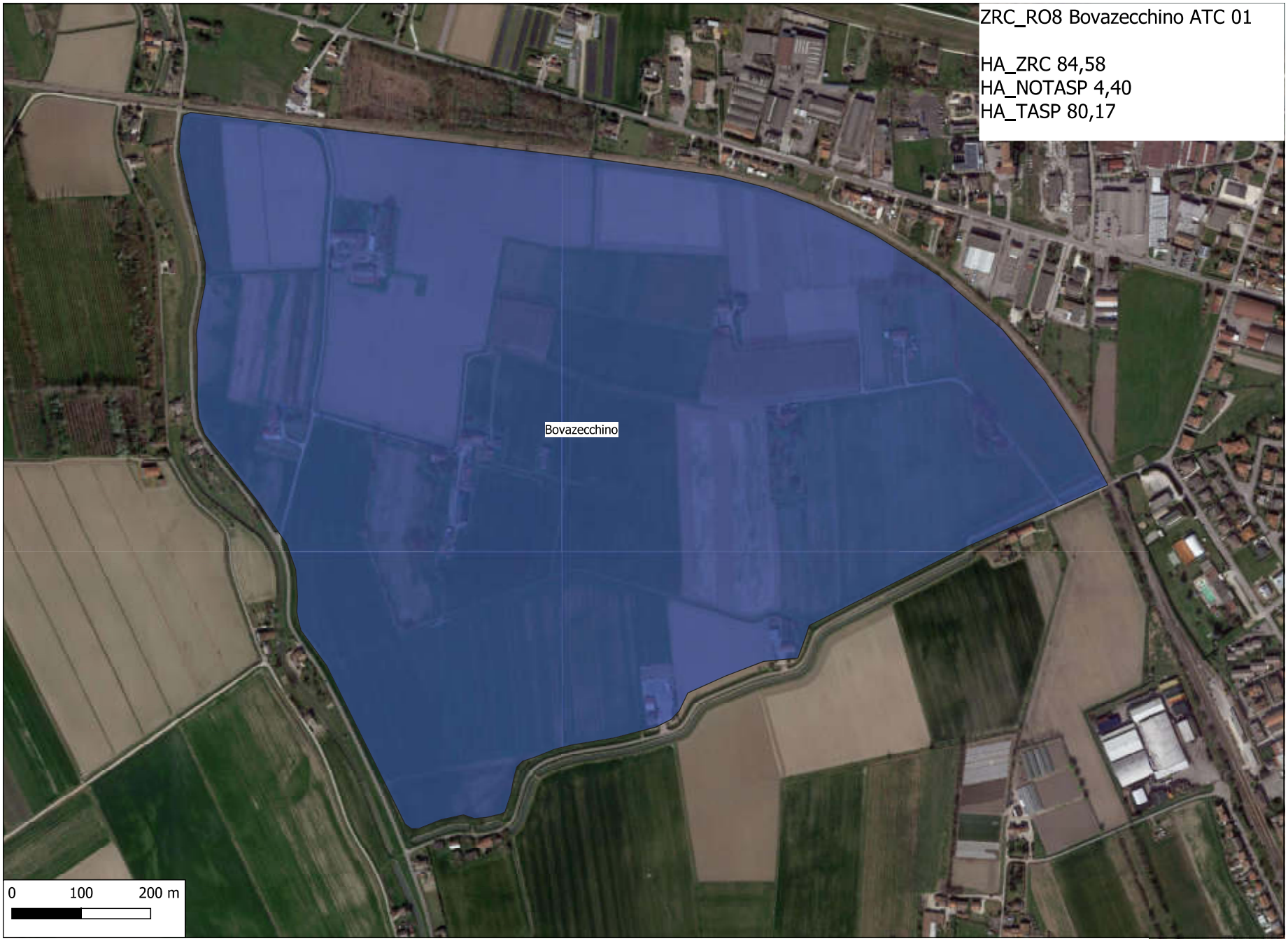
ZRC_RO8 Bovazecchino ATC 01
HA_ZRC 84,58
HA_NOTASP 4,40
HA_TASP 80,17
Bovazecchino
0
100
200 m

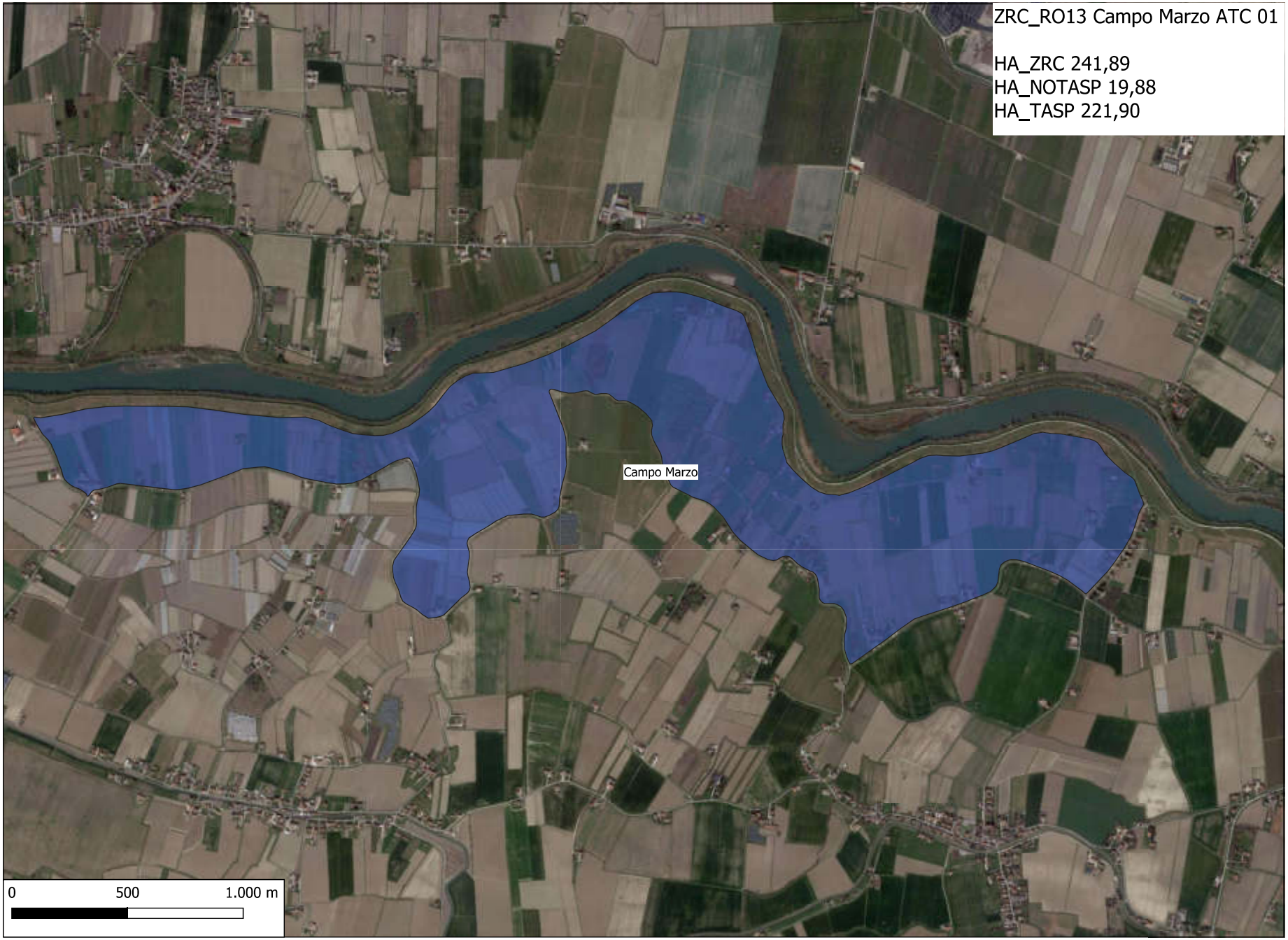
ZRC_RO13 Campo Marzo ATC 01
HA_ZRC 241,89
HA_NOTASP 19,88
HA_TASP 221,90
Campo Marzo
0
500
1.000 m

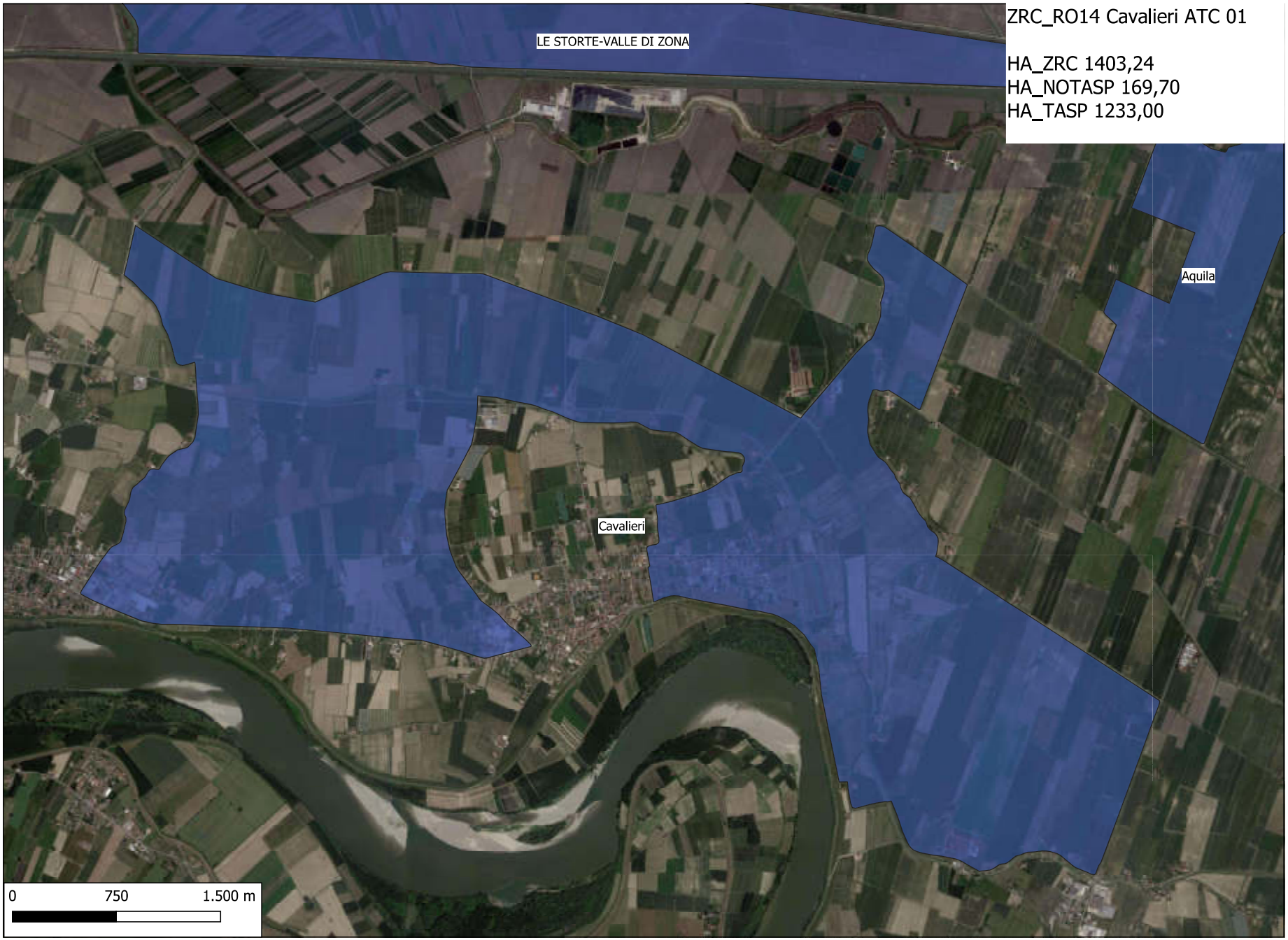
ZRC_RO14 Cavalieri ATC 01
HA_ZRC 1403,24
HA_NOTASP 169,70
HA_TASP 1233,00
LE STORTE-VALLE DI ZONA
Aquila
Cavalieri
0
750
1.500 m

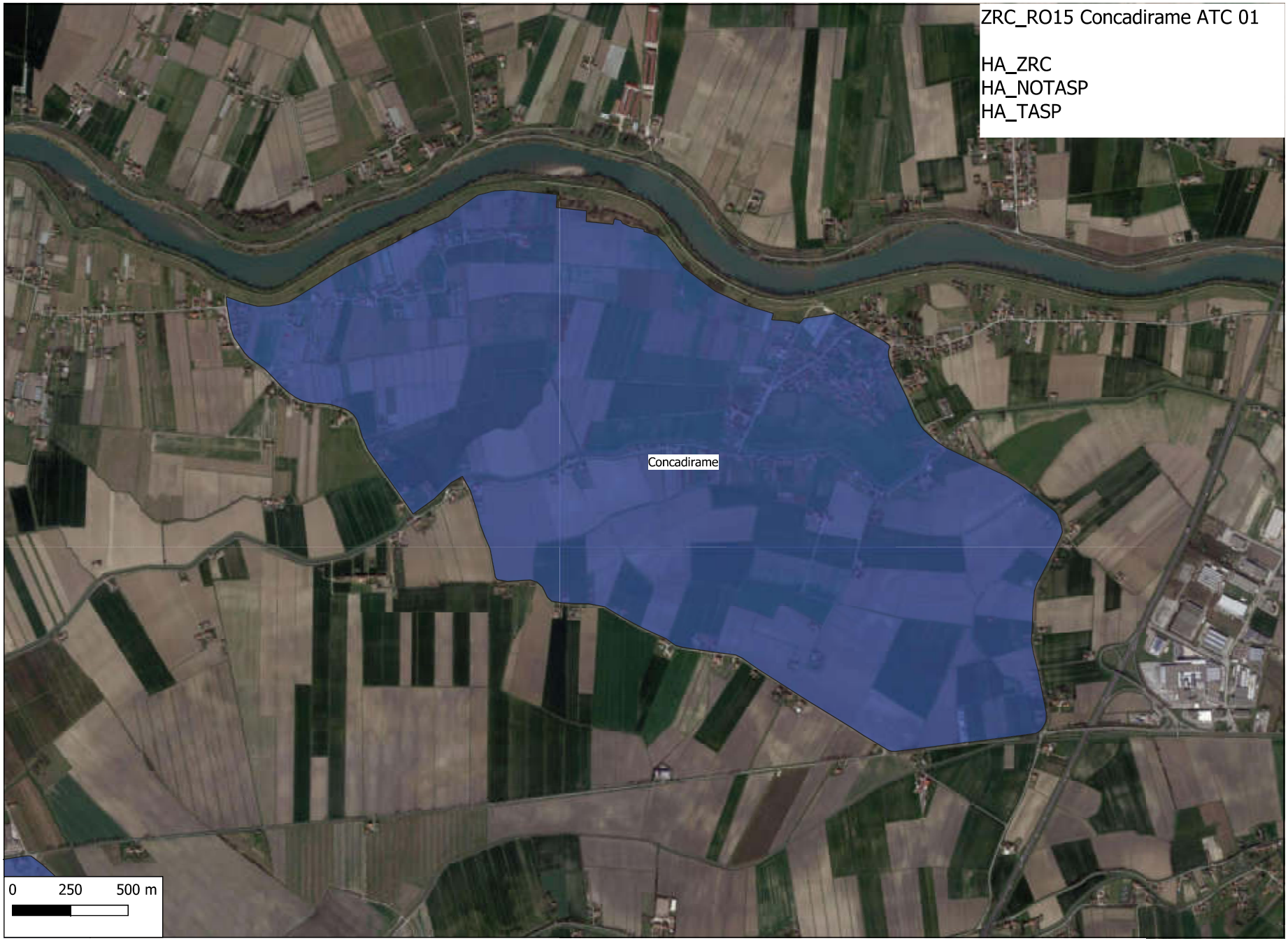
ZRC_RO15 Concadirame ATC 01
HA_ZRC
HA_NOTASP
HA_TASP
Concadirame
0
250
500 m

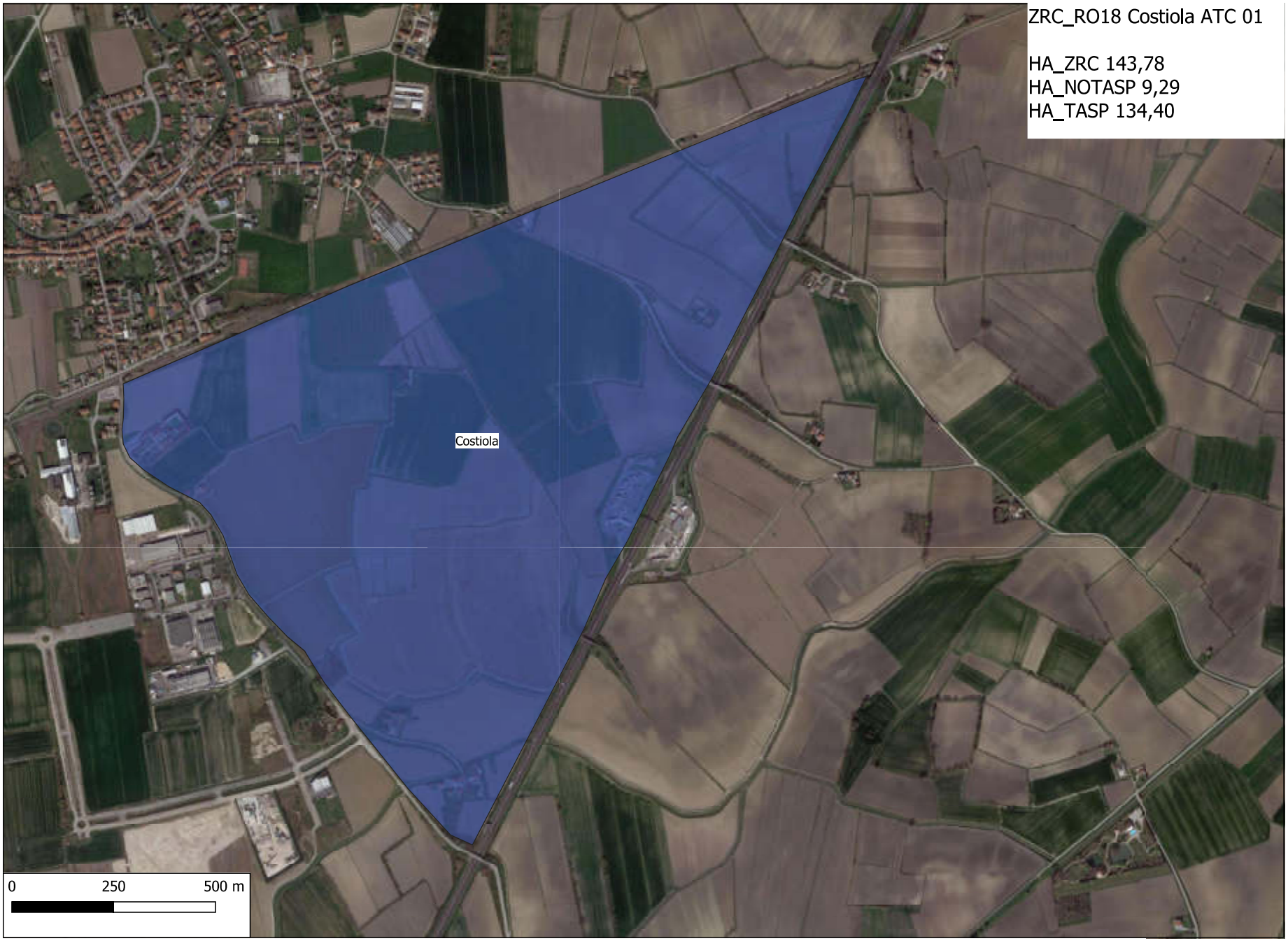
ZRC_RO18 Costiola ATC 01
HA_ZRC 143,78
HA_NOTASP 9,29
HA_TASP 134,40
Costiola
0
250
500 m

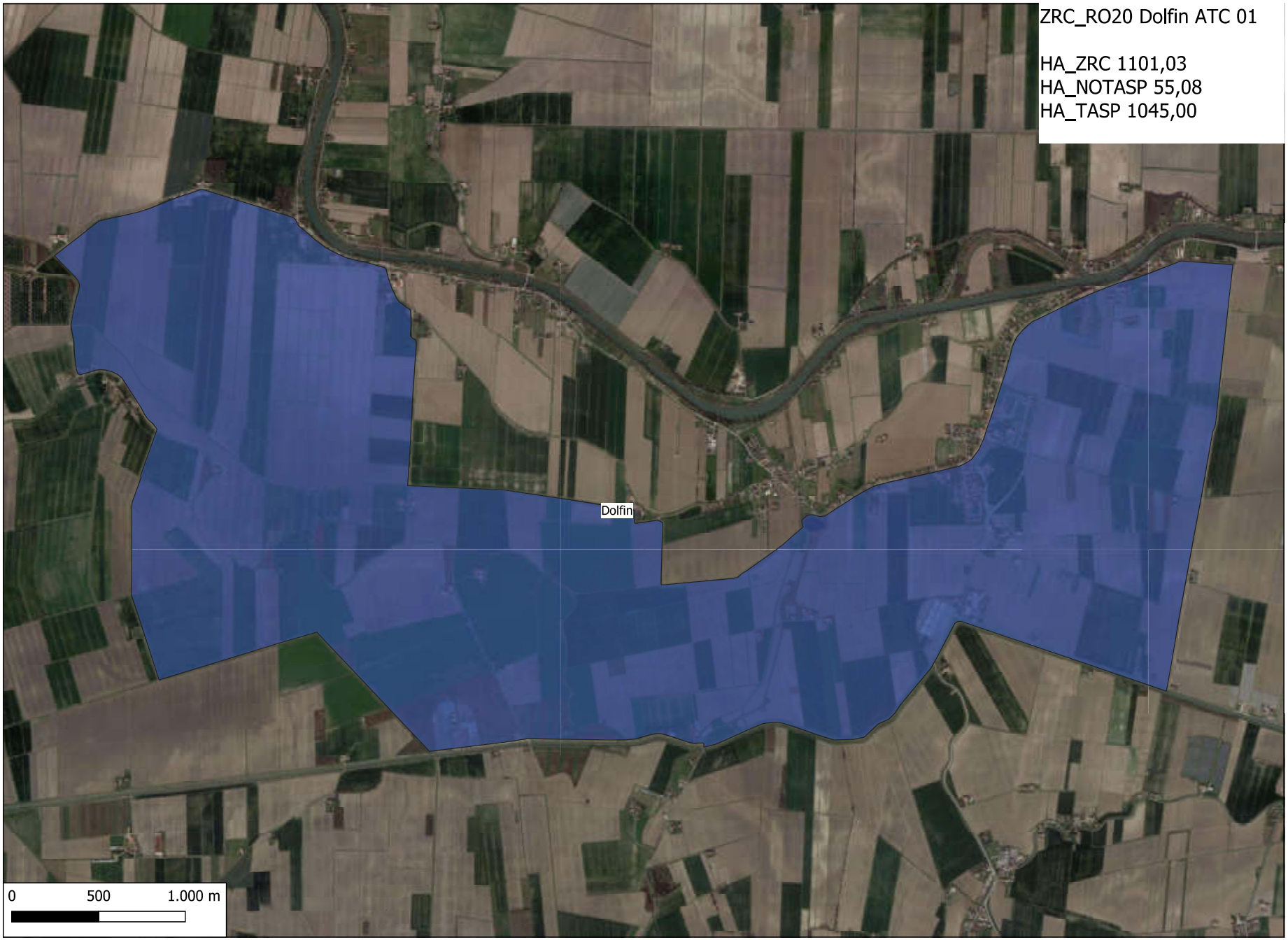
ZRC_RO20 Dolfin ATC 01
HA_ZRC 1101,03
HA_NOTASP 55,08
HA_TASP 1045,00
Dolfin
0
500
1.000 m

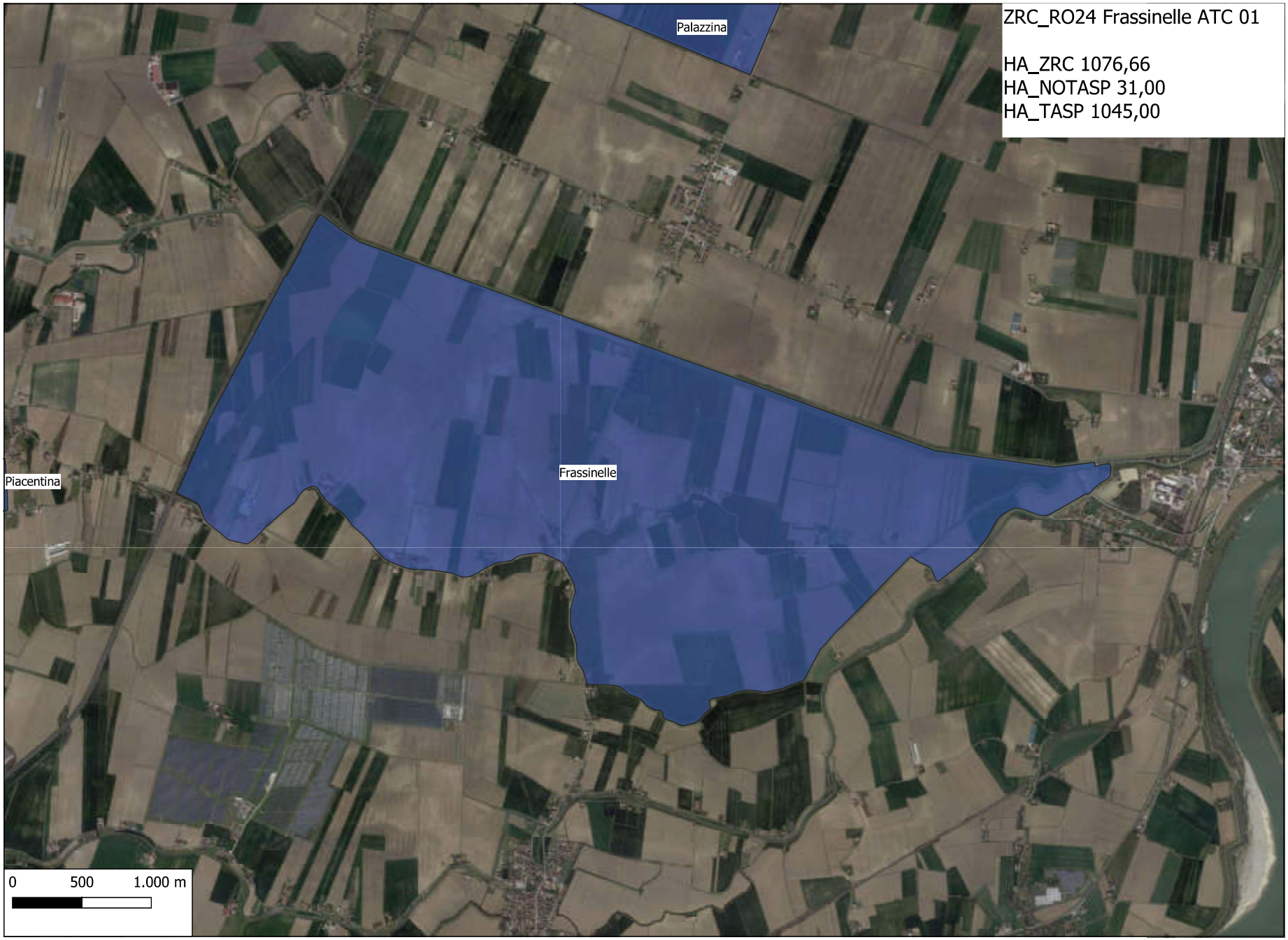
ZRC_RO24 Frassinelle ATC 01
HA_ZRC 1076,66
HA_NOTASP 31,00
HA_TASP 1045,00
Palazzina
Frassinelle
Piacentina
0
500
1.000 m

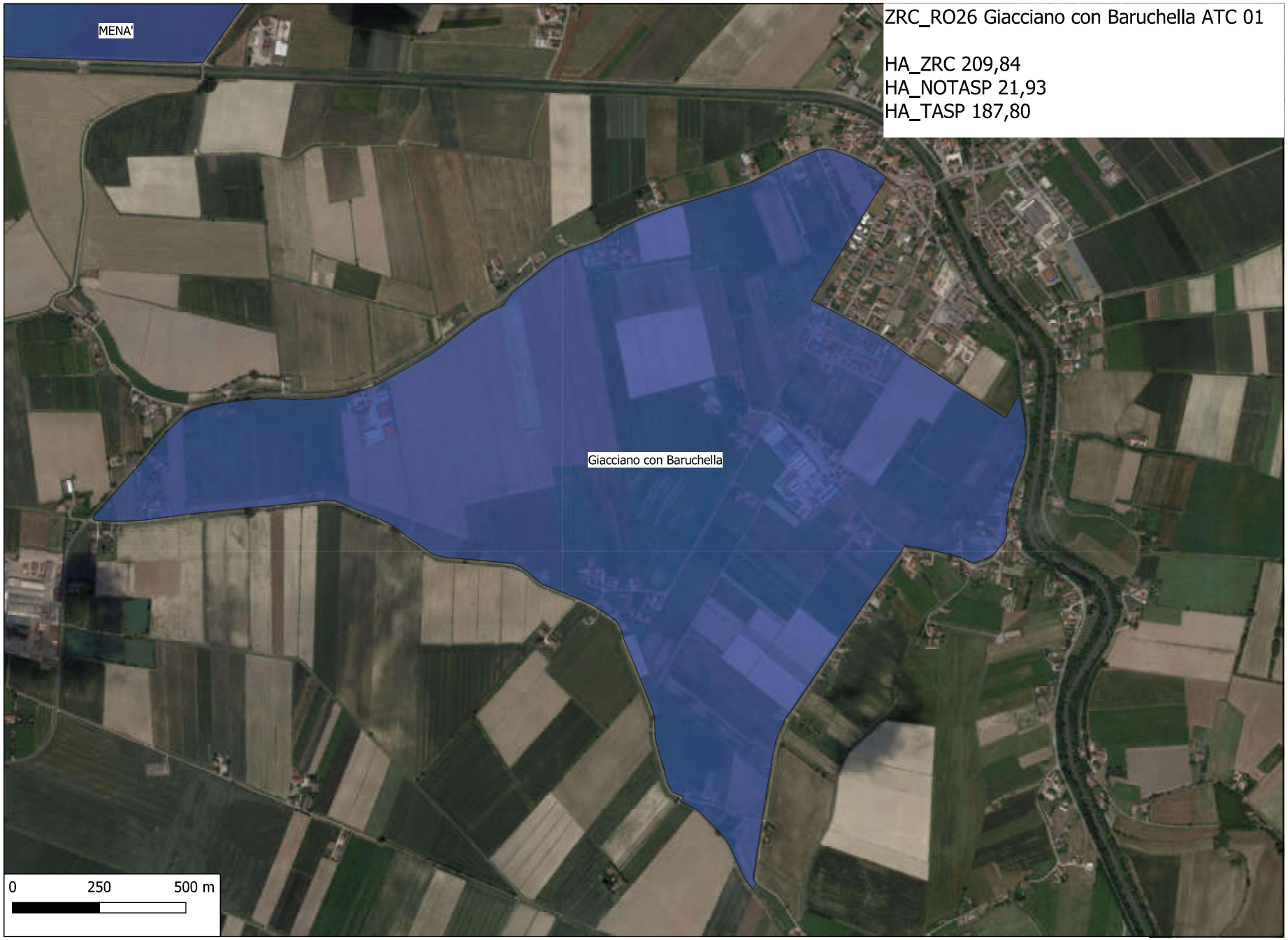
ZRC_RO26 Giacciano con Baruchella ATC 01
HA_ZRC 209,84
HA_NOTASP 21,93
HA_TASP 187,80
MENA'
Giacciano con Baruchella
0
250
500 m

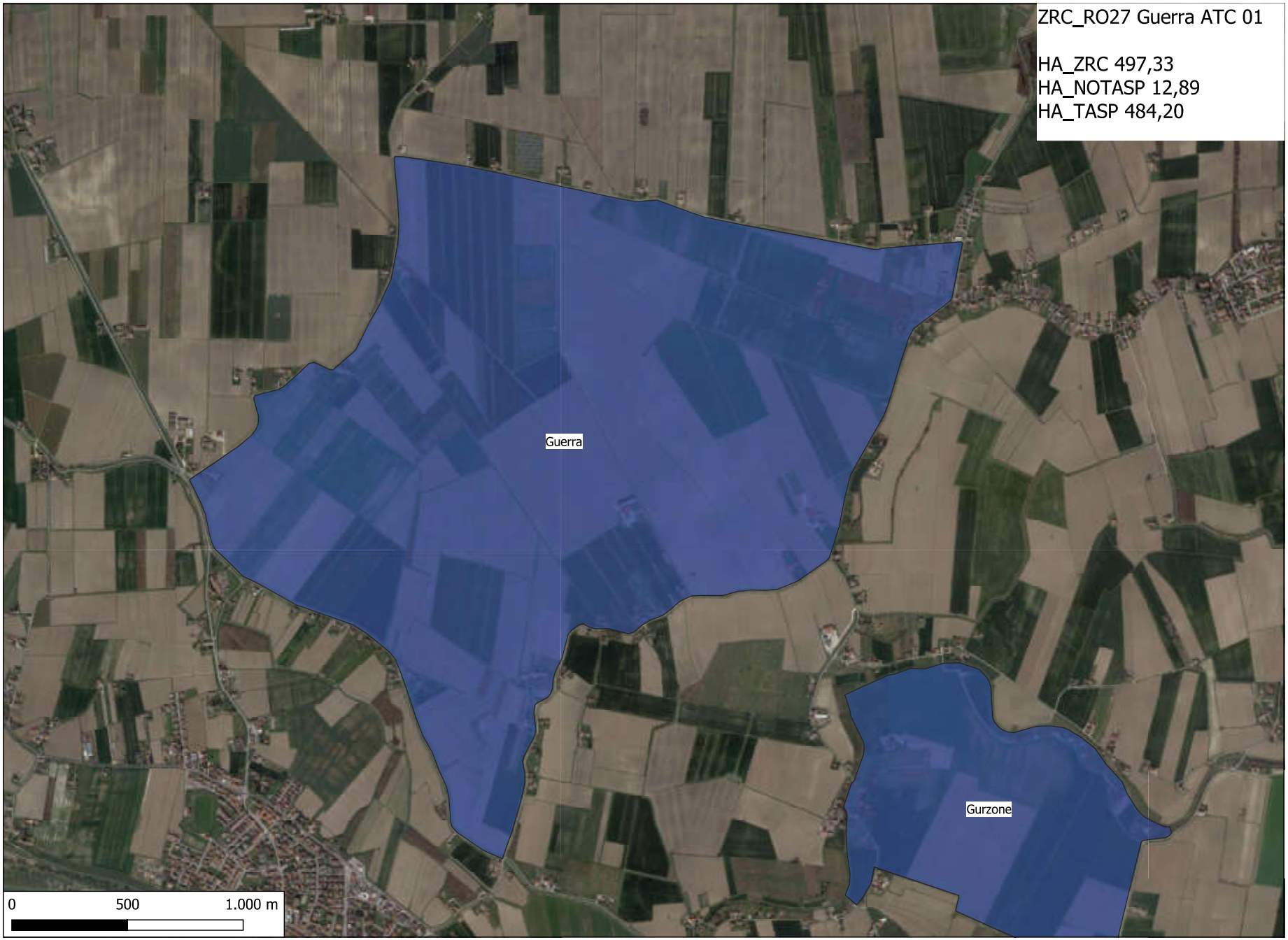
ZRC_RO27 Guerra ATC 01
HA_ZRC 497,33
HA_NOTASP 12,89
HA_TASP 484,20
Guerra
Gurzone
0
500
1.000 m

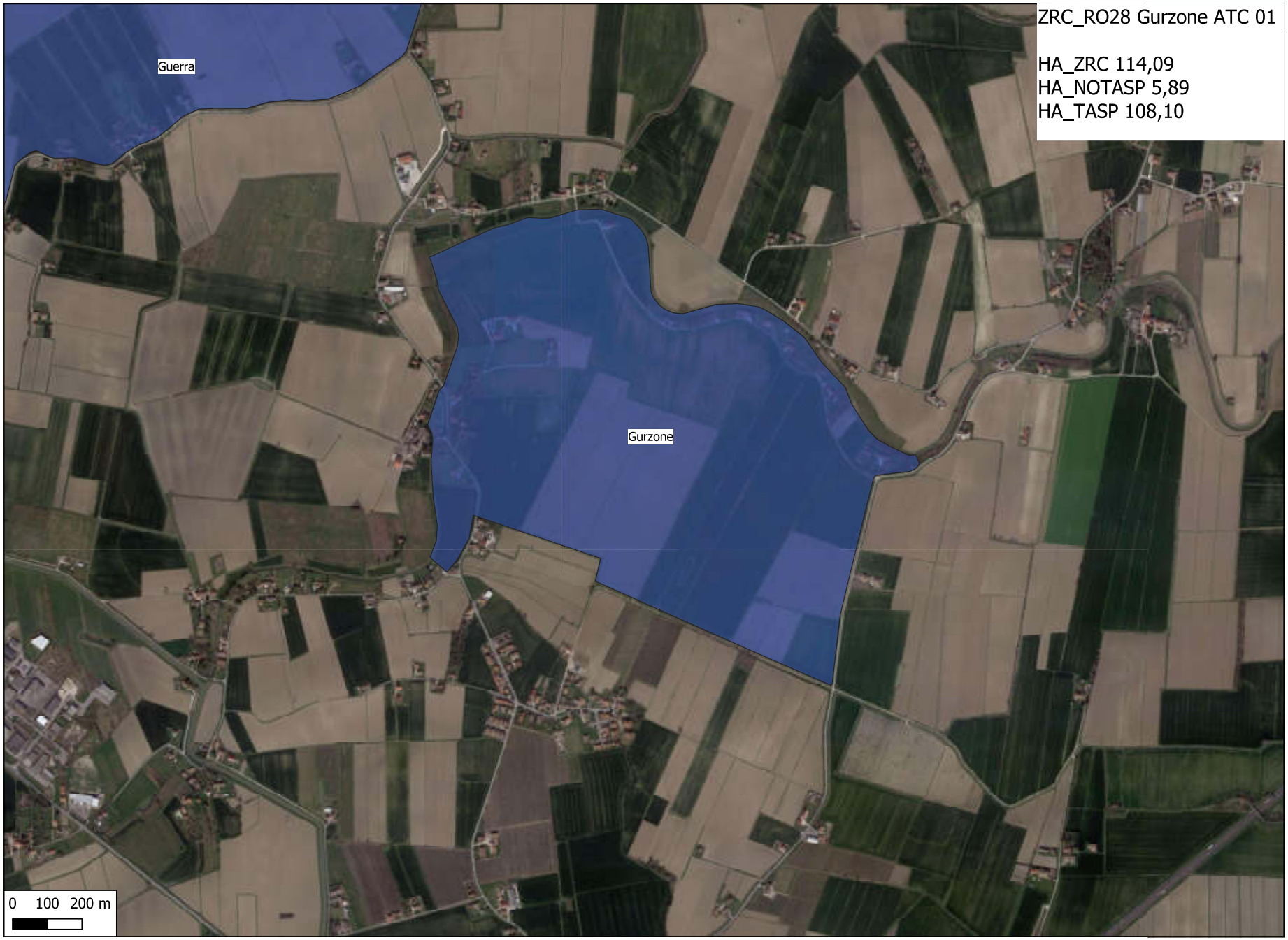
ZRC_RO28 Gurzone ATC 01
HA_ZRC 114,09
HA_NOTASP 5,89
HA_TASP 108,10
Guerra
Gurzone
0 100 200 m

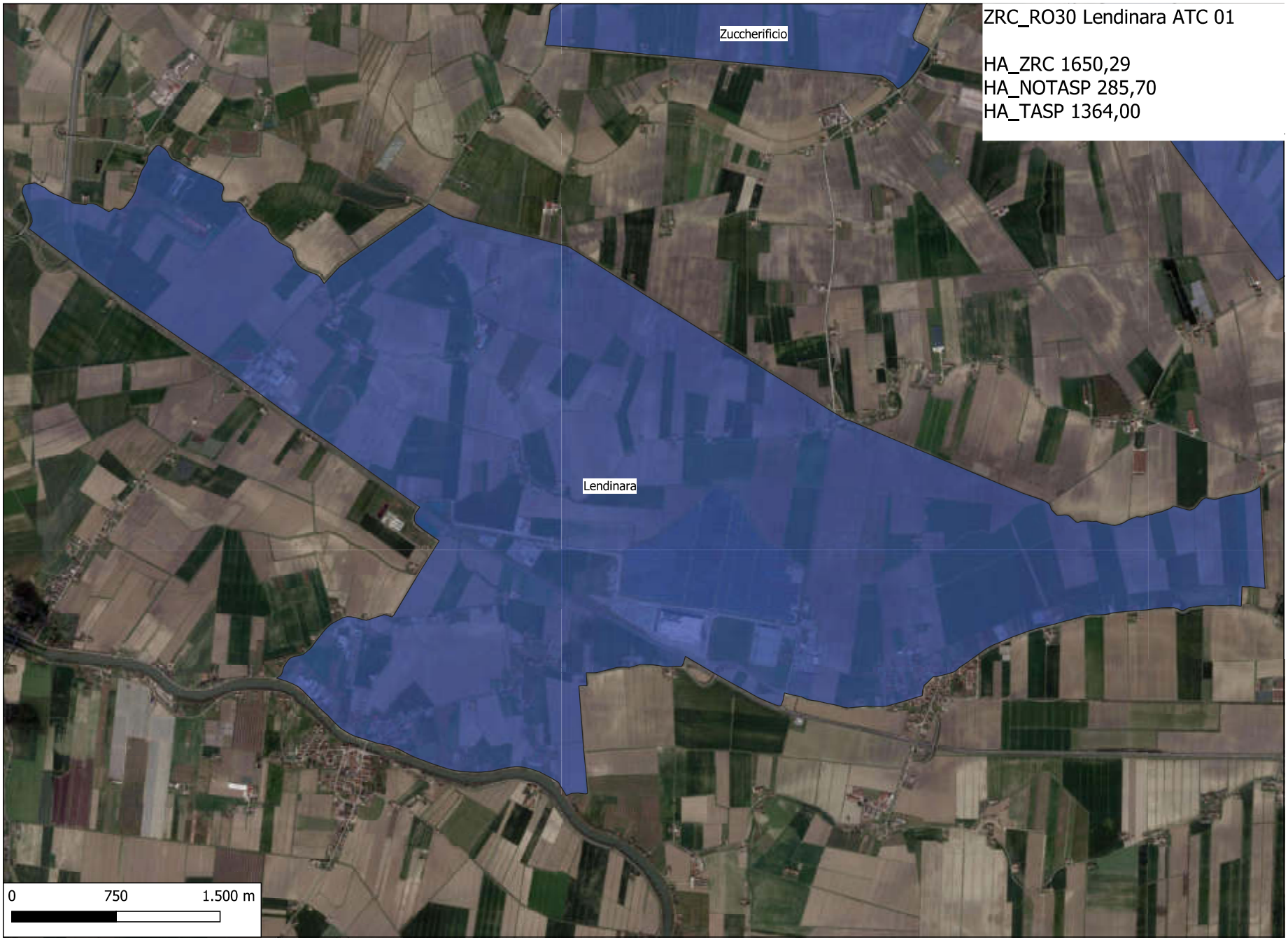
ZRC_RO30 Lendinara ATC 01
HA_ZRC 1650,29
HA_NOTASP 285,70
HA_TASP 1364,00
Zuccherificio
Lendinara
0
750
1.500 m

ZRC_RO31 Marola ATC 01
HA_ZRC 786,96
HA_NOTASP 24,56
HA_TASP 762,30
Aquila
Cavalieri
Marola
Bosco
Valle dell'Oca
0
750
1.500 m

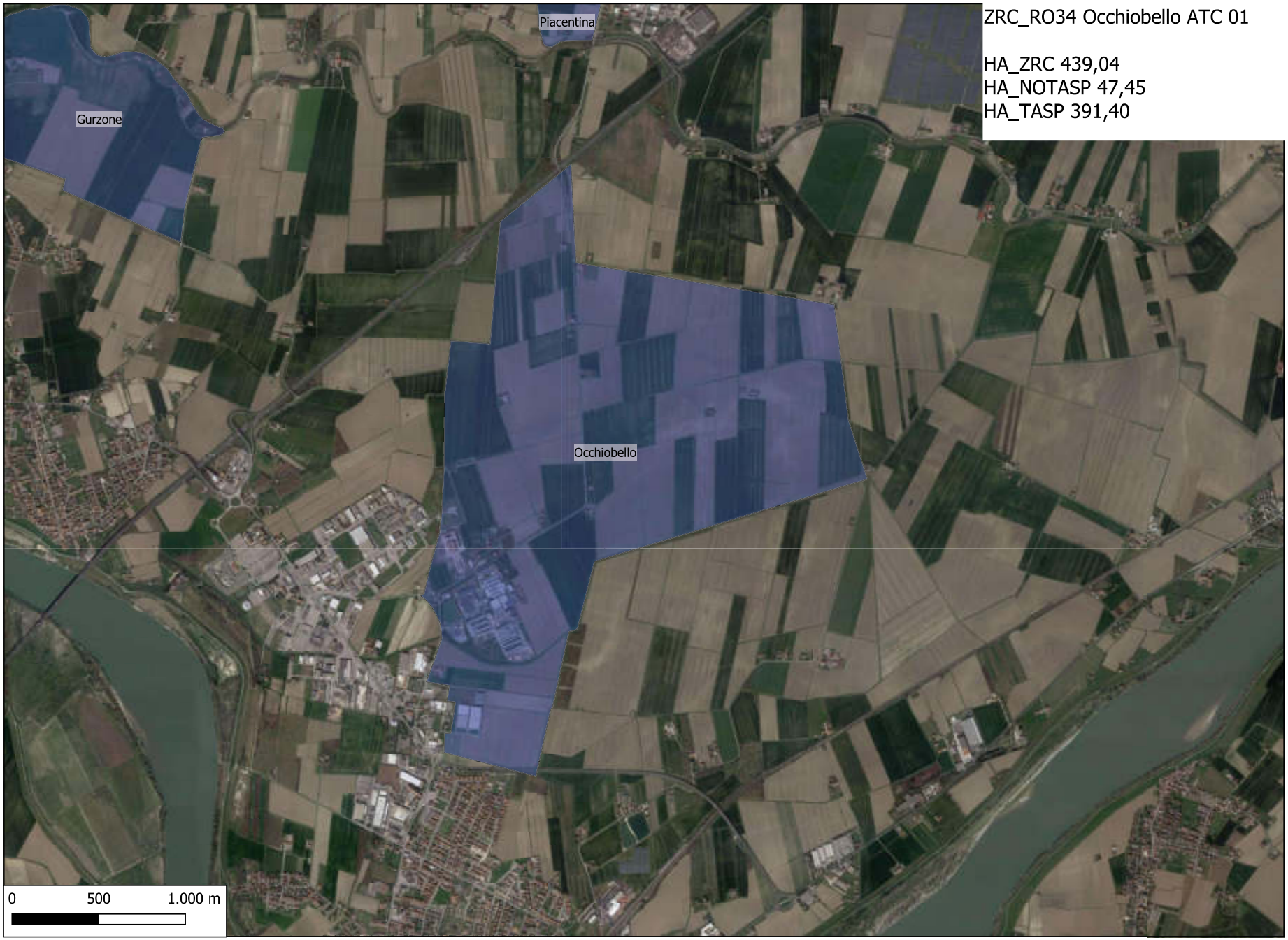
ZRC_RO34 Occhiobello ATC 01
HA_ZRC 439,04
HA_NOTASP 47,45
HA_TASP 391,40
Piacentina
Gurzone
Occhiobello
0
500
1.000 m

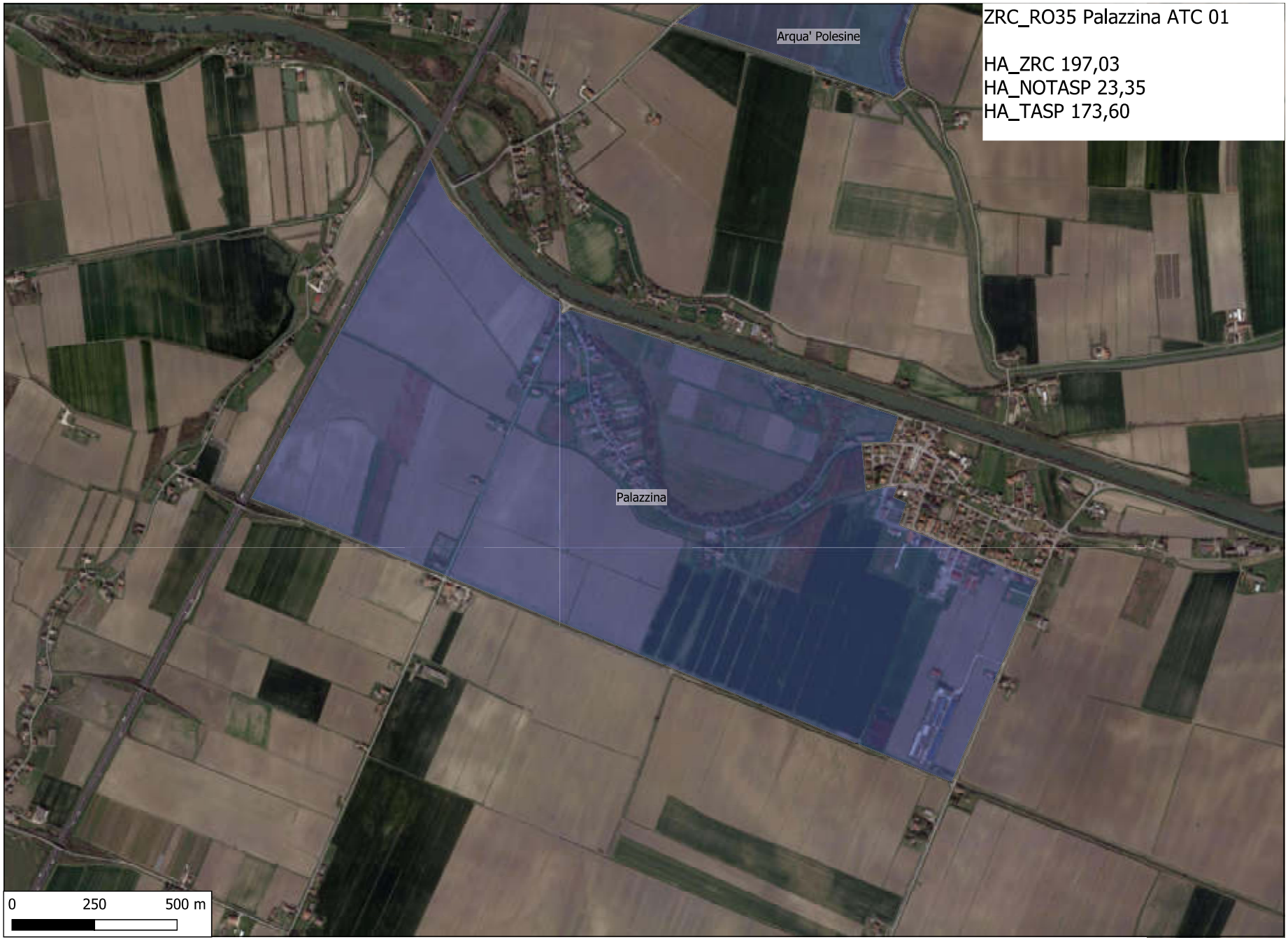
ZRC_RO35 Palazzina ATC 01
HA_ZRC 197,03
HA_NOTASP 23,35
HA_TASP 173,60
Arqua' Polesine
Palazzina
0
250
500 m

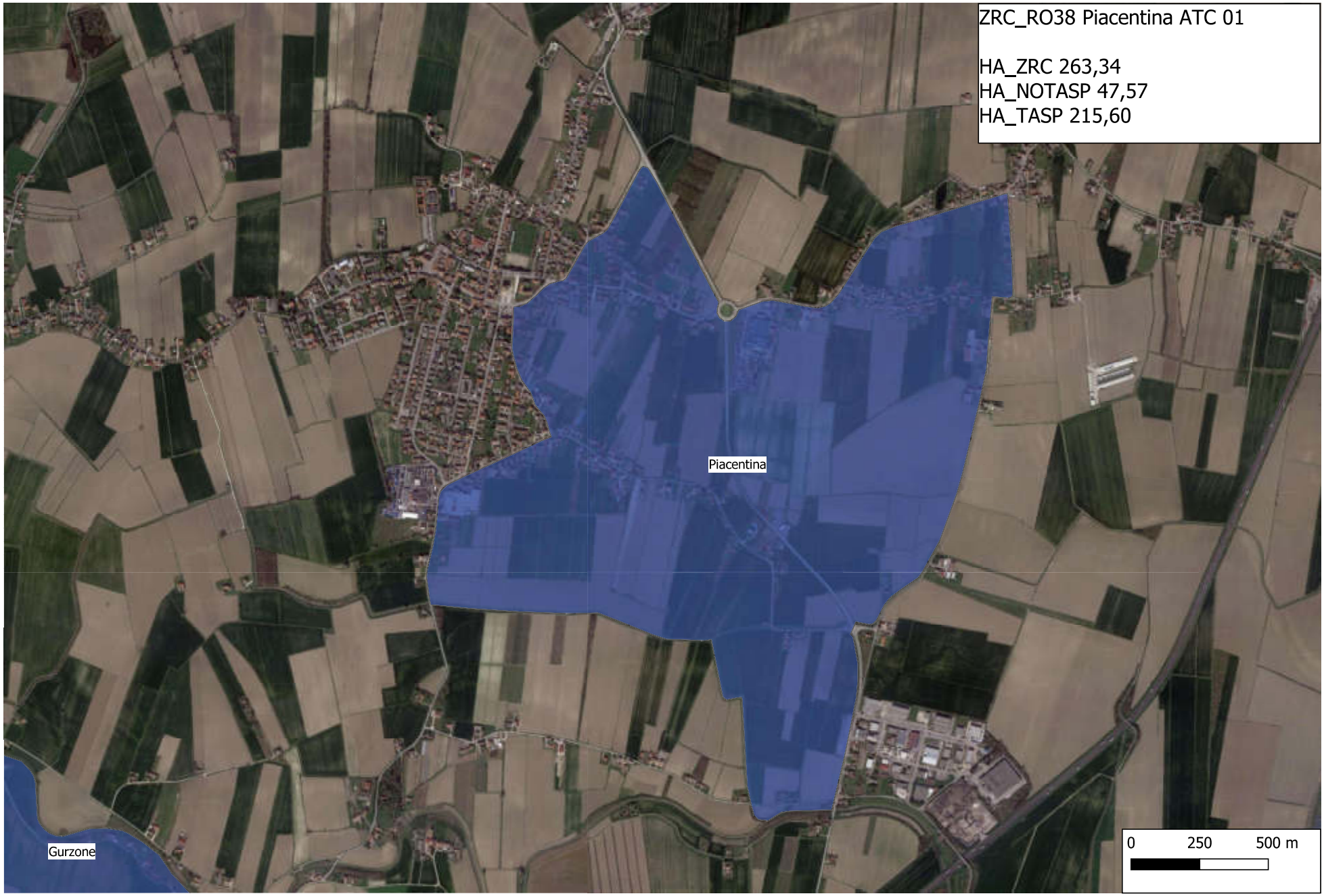
ZRC_RO38 Piacentina ATC 01
HA_ZRC 263,34
HA_NOTASP 47,57
HA_TASP 215,60
Piacentina
Gurzone
0
250
500 m

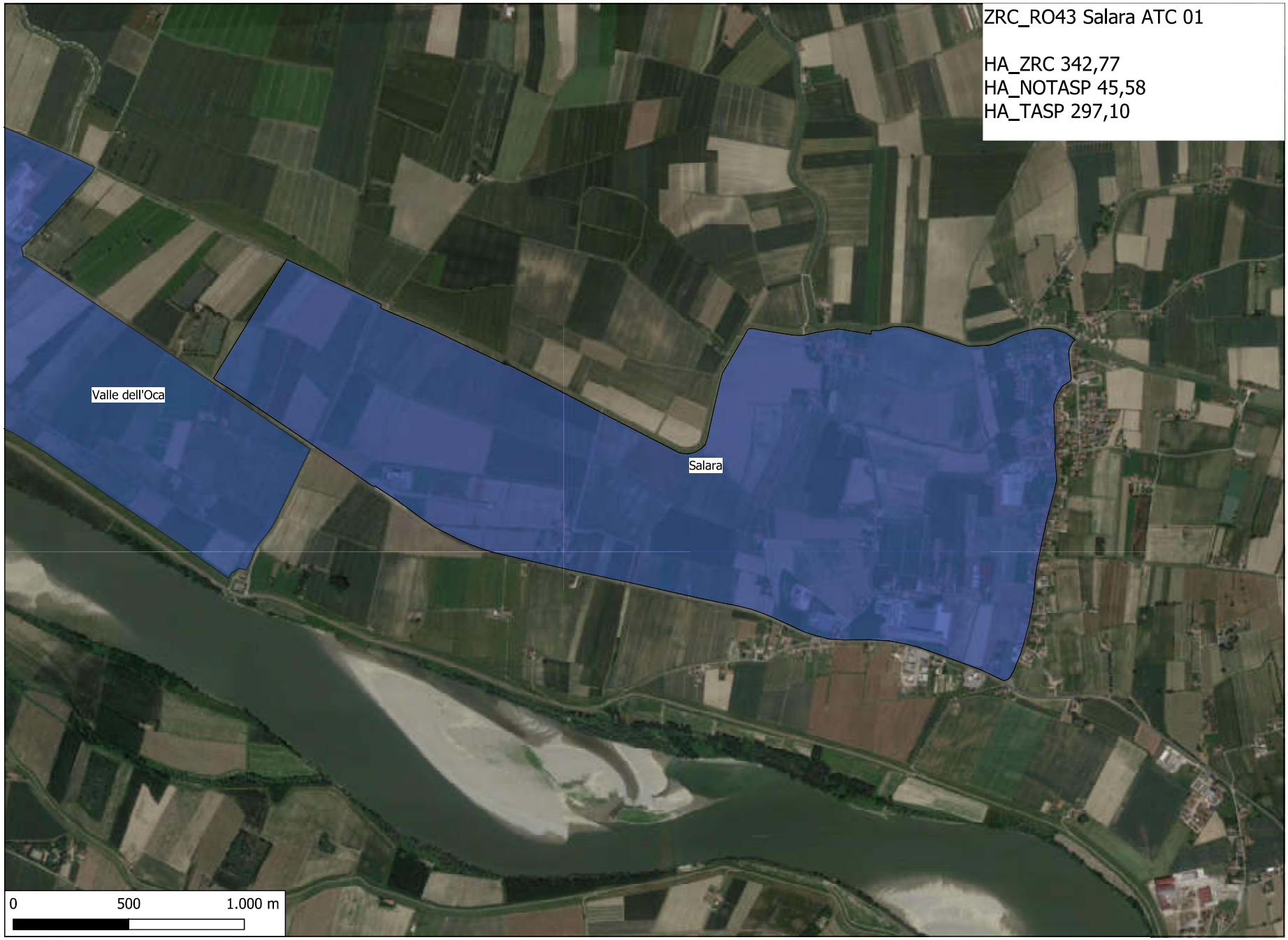
ZRC_RO43 Salara ATC 01
HA_ZRC 342,77
HA_NOTASP 45,58
HA_TASP 297,10
Valle dell'Oca
Salara
0
500
1.000 m

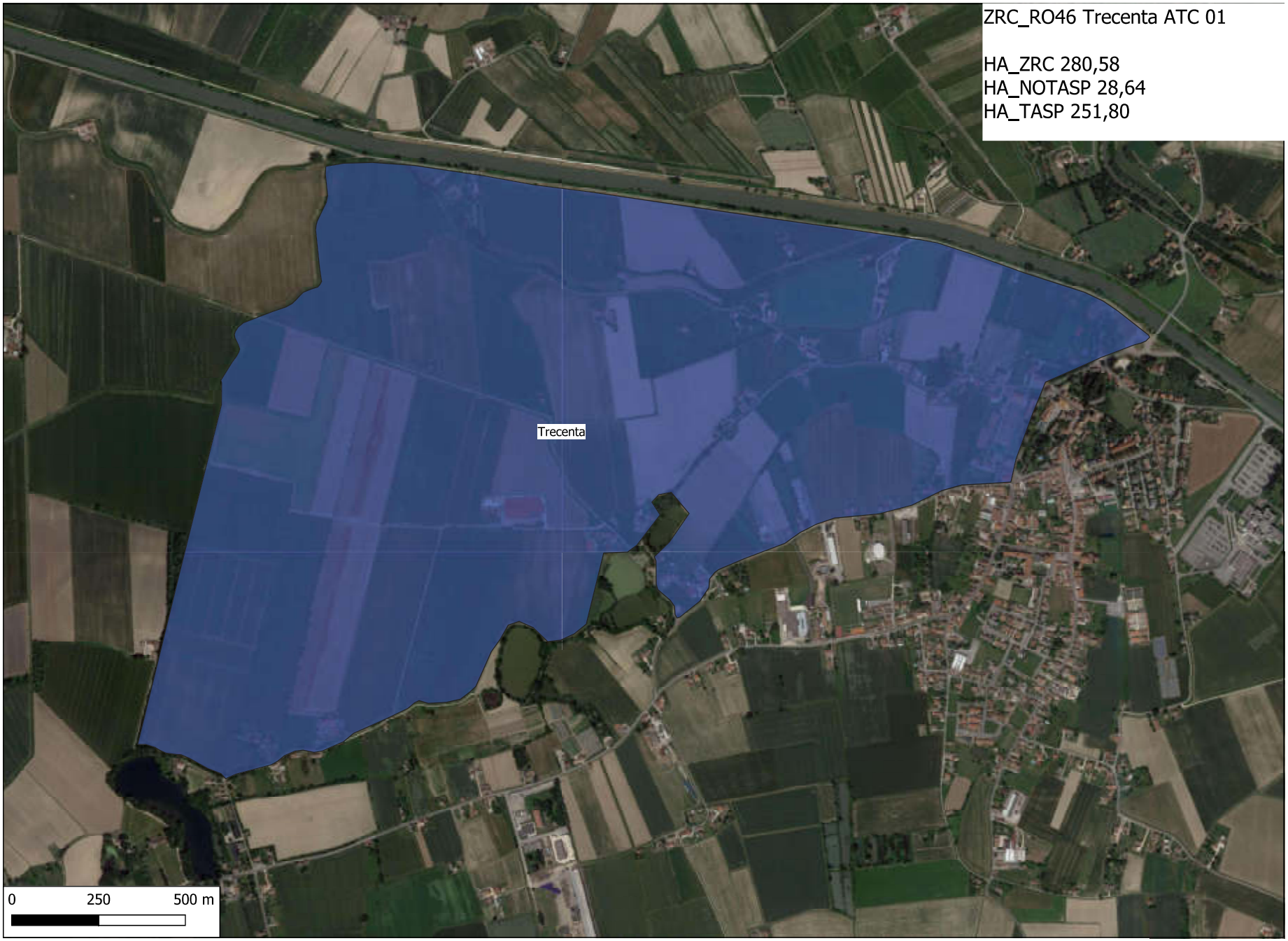
ZRC_RO46 Trecenta ATC 01
HA_ZRC 280,58
HA_NOTASP 28,64
HA_TASP 251,80
Trecenta
0
250
500 m

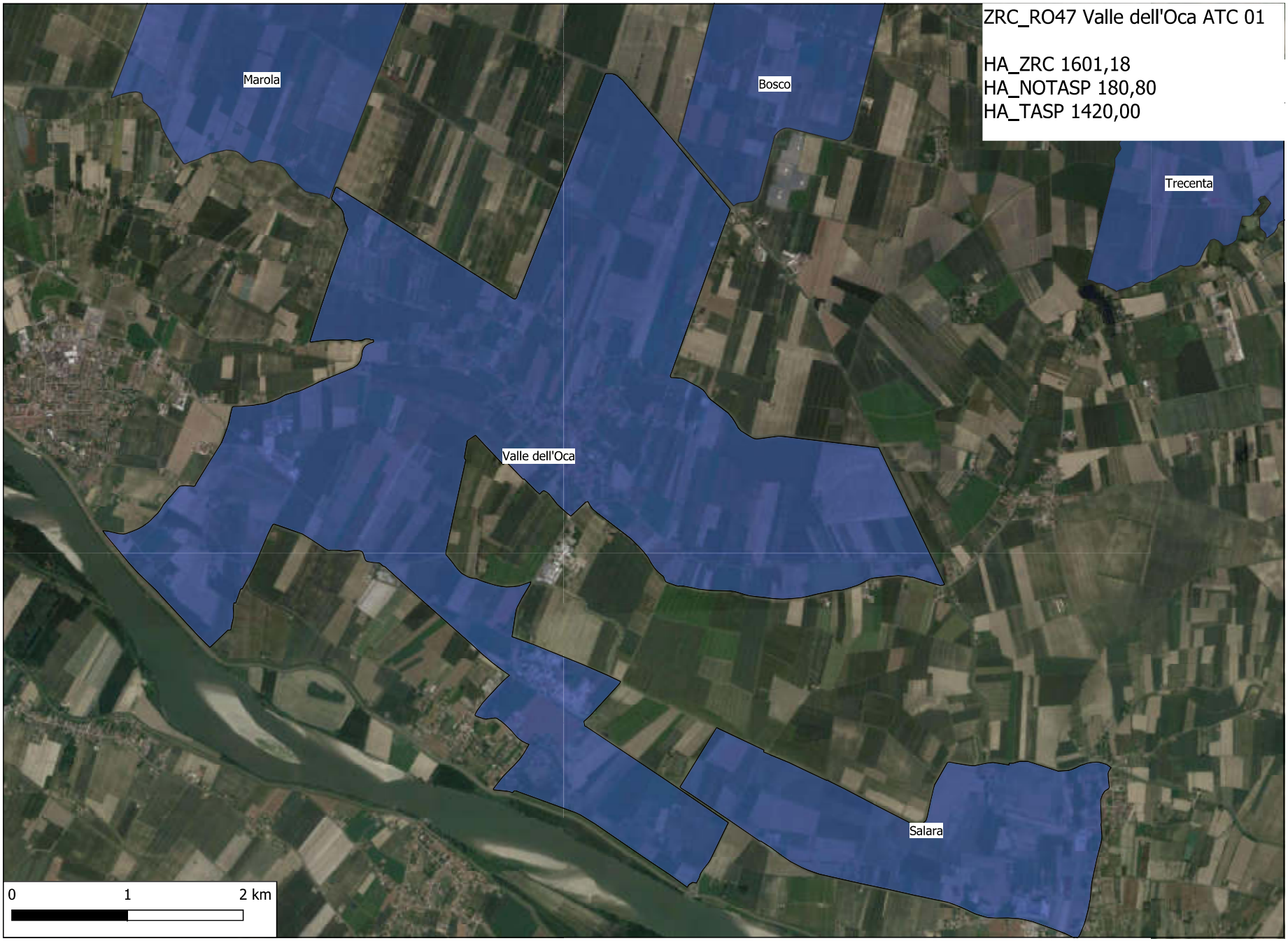
ZRC_RO47 Valle dell'Oca ATC 01
HA_ZRC 1601,18
HA_NOTASP 180,80
HA_TASP 1420,00
Marola
Bosco
Trecenta
Valle dell'Oca
Salara
0
1
2 km

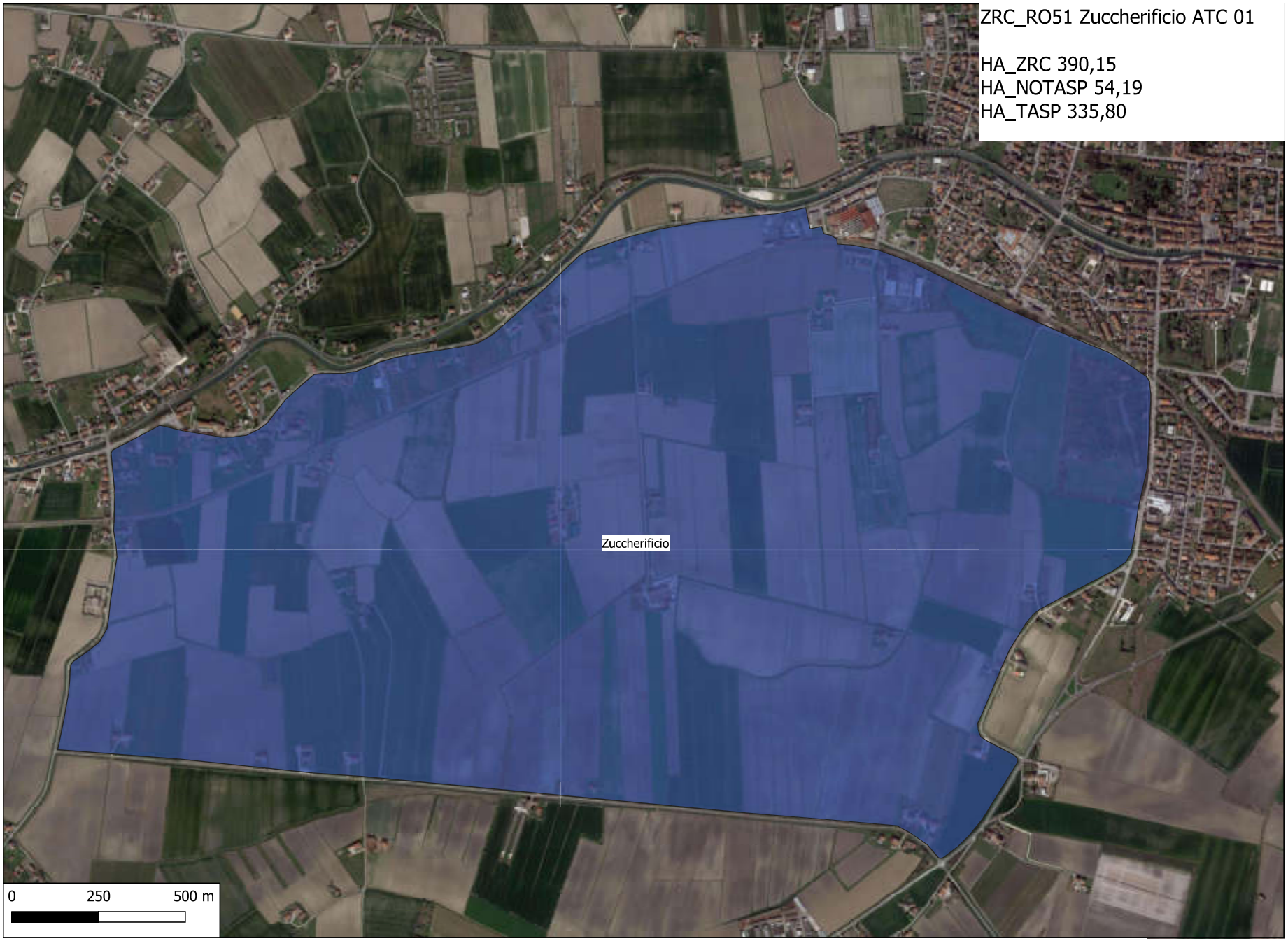
ZRC_RO51 Zuccherificio ATC 01
HA_ZRC 390,15
HA_NOTASP 54,19
HA_TASP 335,80
Zuccherificio
0
250
500 m

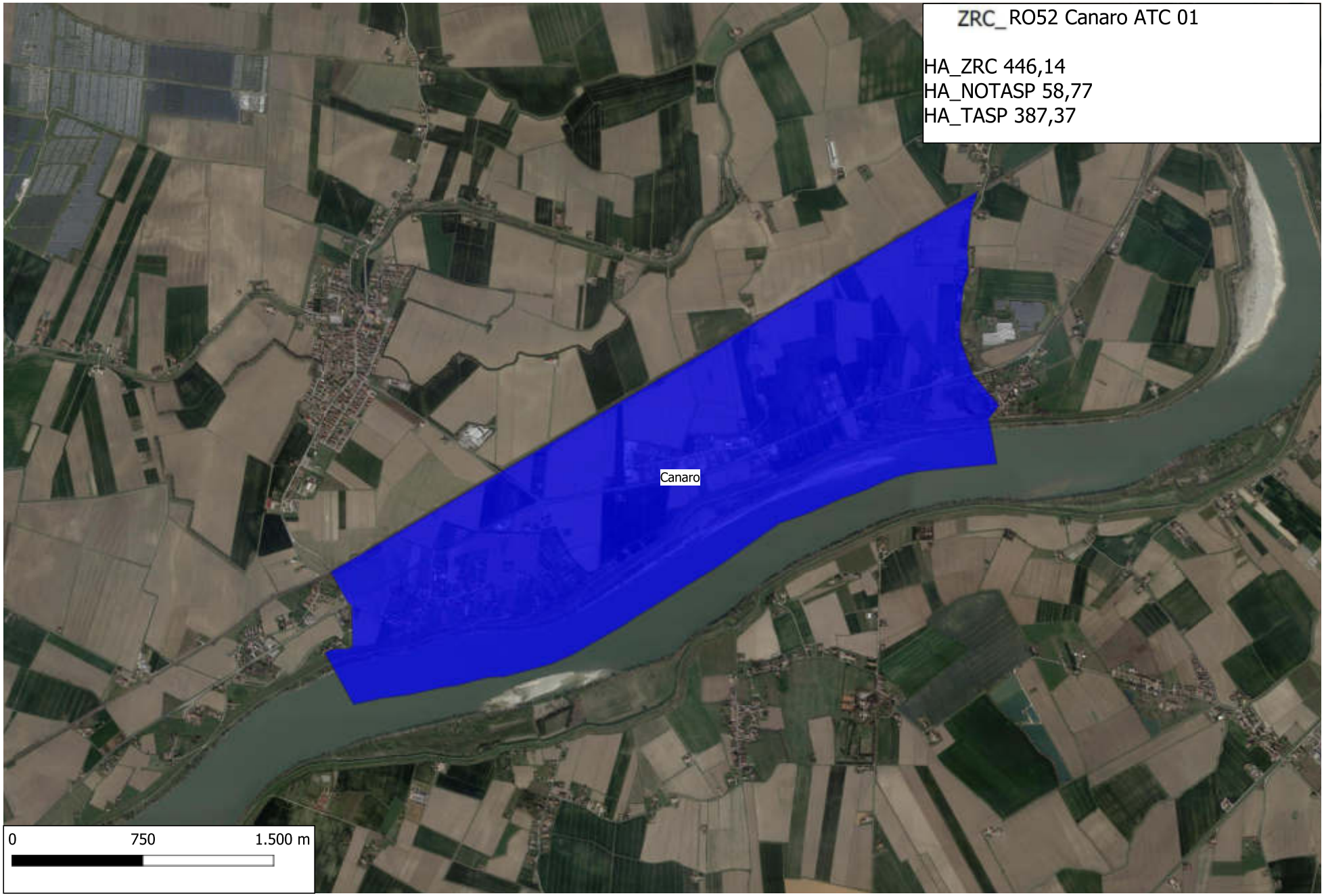
ZRC_ RO52 Canaro ATC 01
HA_ZRC 446,14
HA_NOTASP 58,77
HA_TASP 387,37
Canaro
0
750
1.500 m

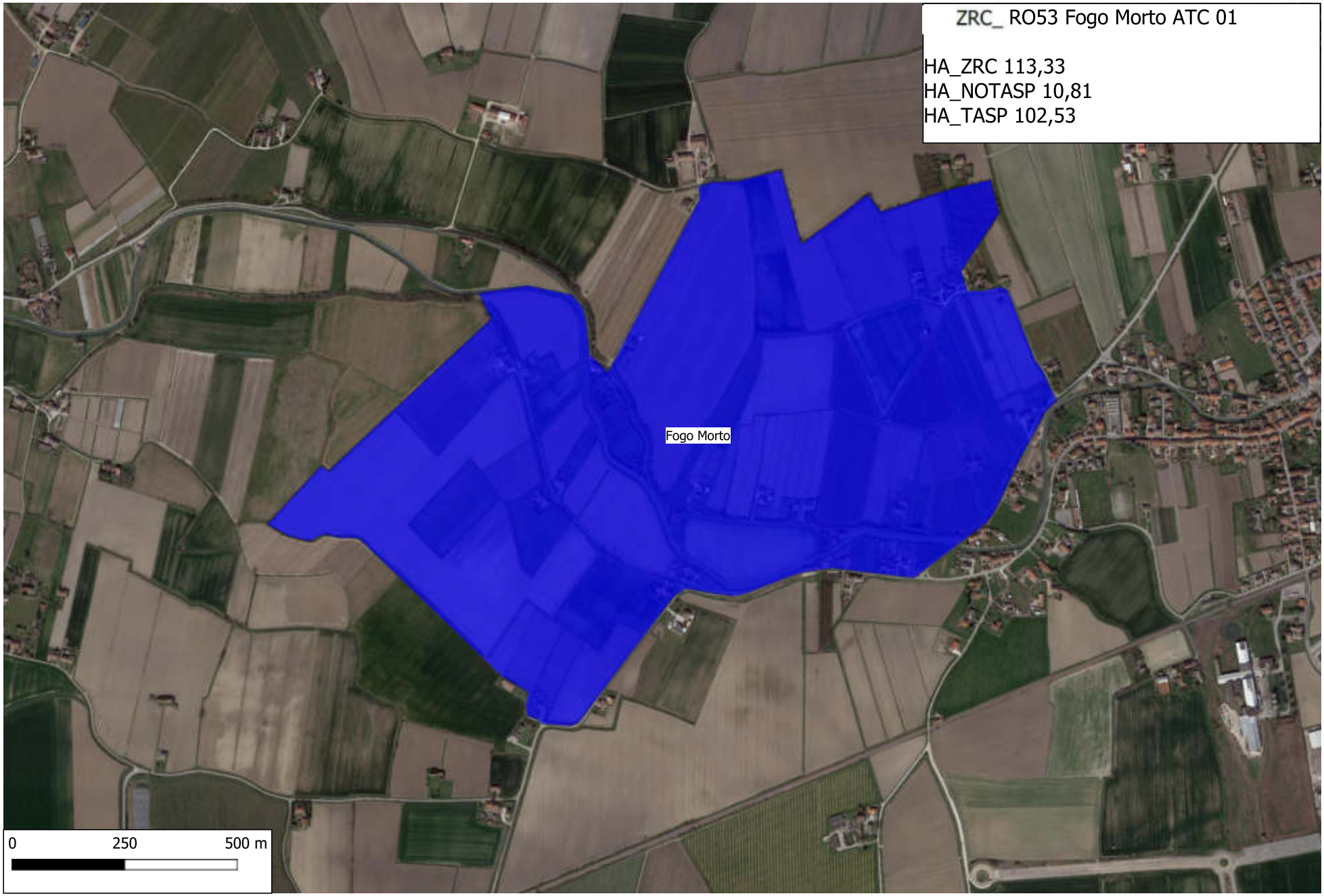
ZRC_ RO53 Fogo Morto ATC 01
HA_ZRC 113,33
HA_NOTASP 10,81
HA_TASP 102,53
Fogo Morto
0
250
500 m

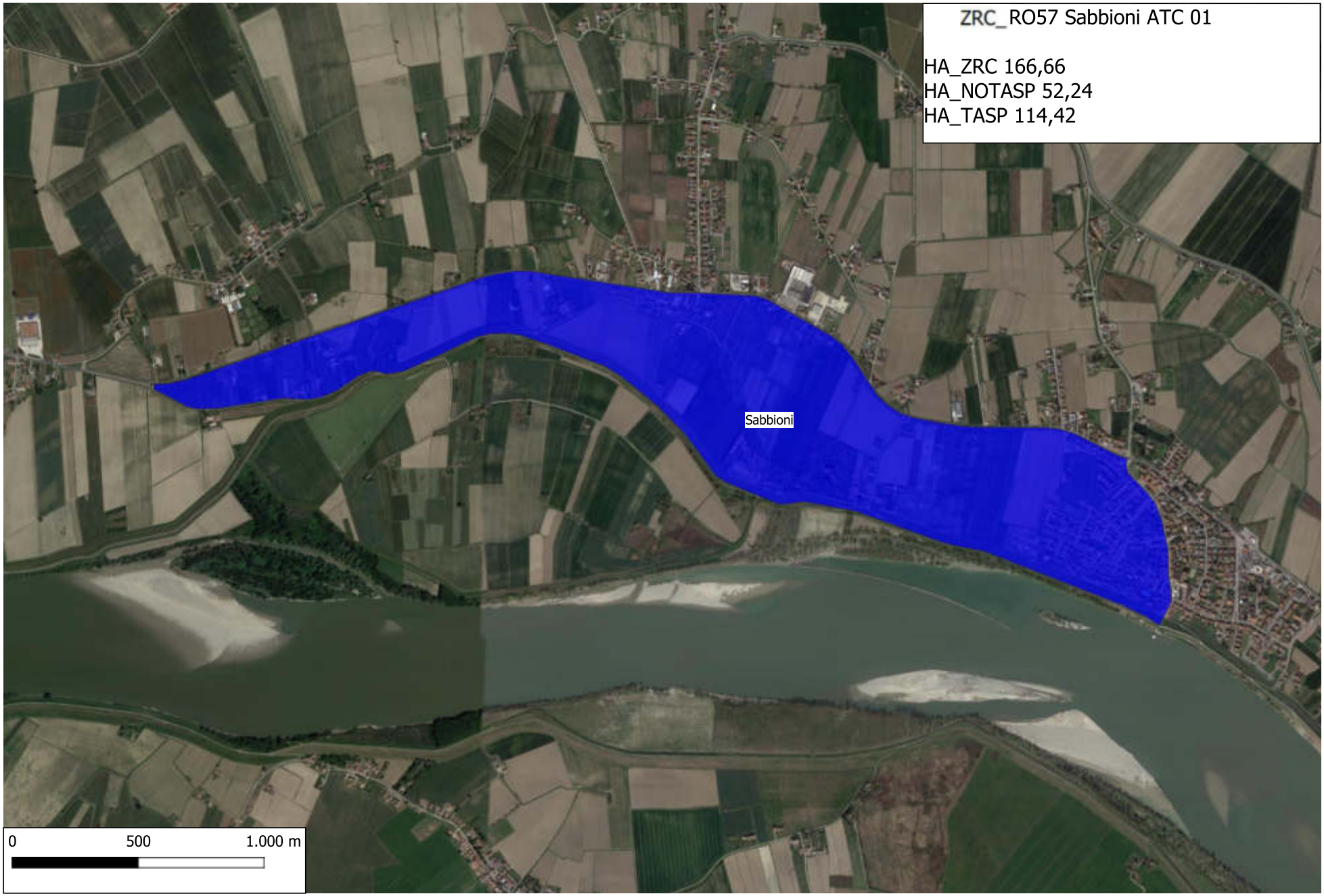
ZRC_RO57 Sabbioni ATC 01
HA_ZRC 166,66
HA_NOTASP 52,24
HA_TASP 114,42
Sabbioni
0
500
1.000 m

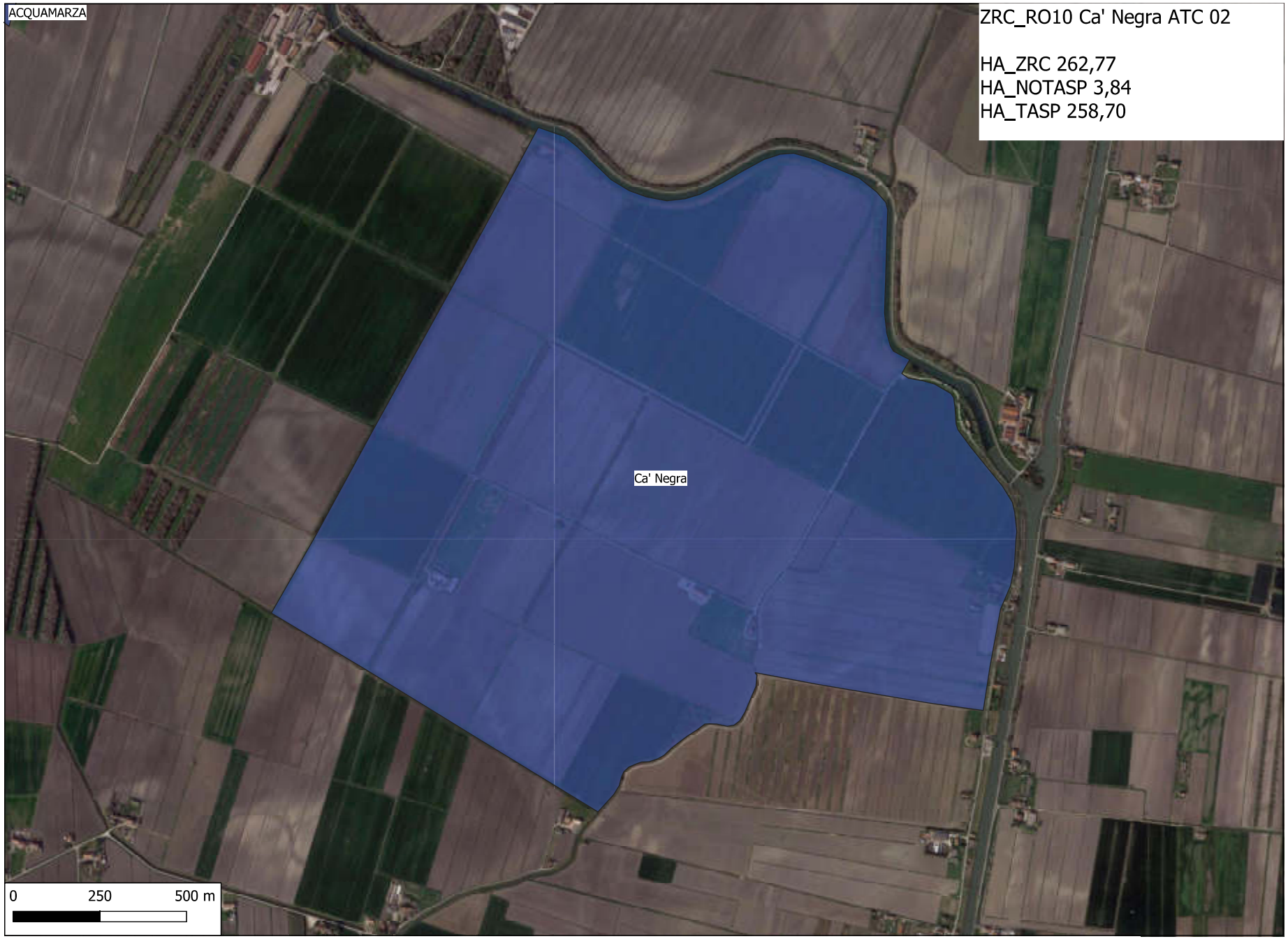
ACQUAMARZA
ZRC_RO10 Ca' Negra ATC 02
HA_ZRC 262,77
HA_NOTASP 3,84
HA_TASP 258,70
Ca' Negra
0
250
500 m

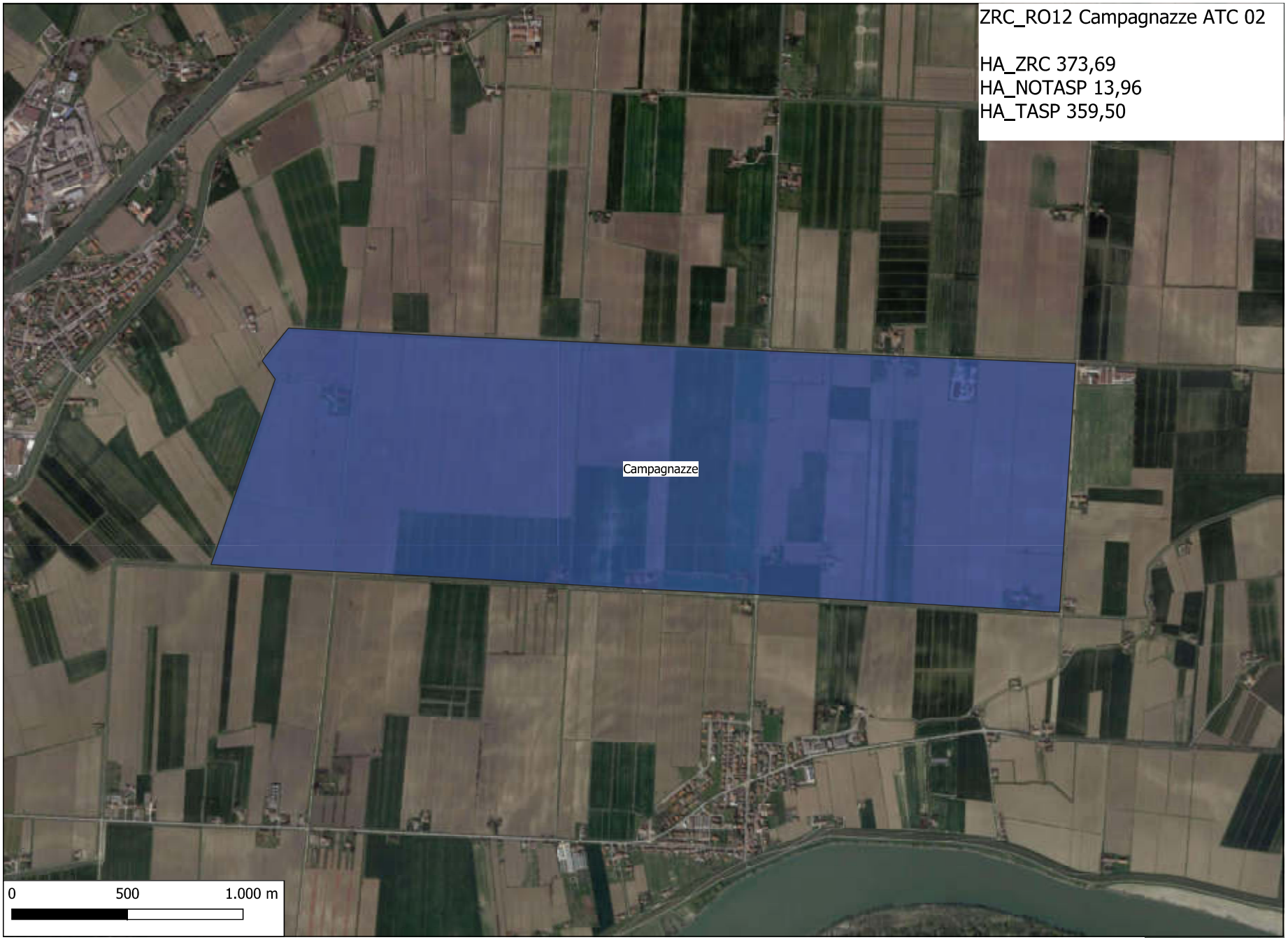
ZRC_RO12 Campagnazze ATC 02
HA_ZRC 373,69
HA_NOTASP 13,96
HA_TASP 359,50
Campagnazze
0
500
1.000 m

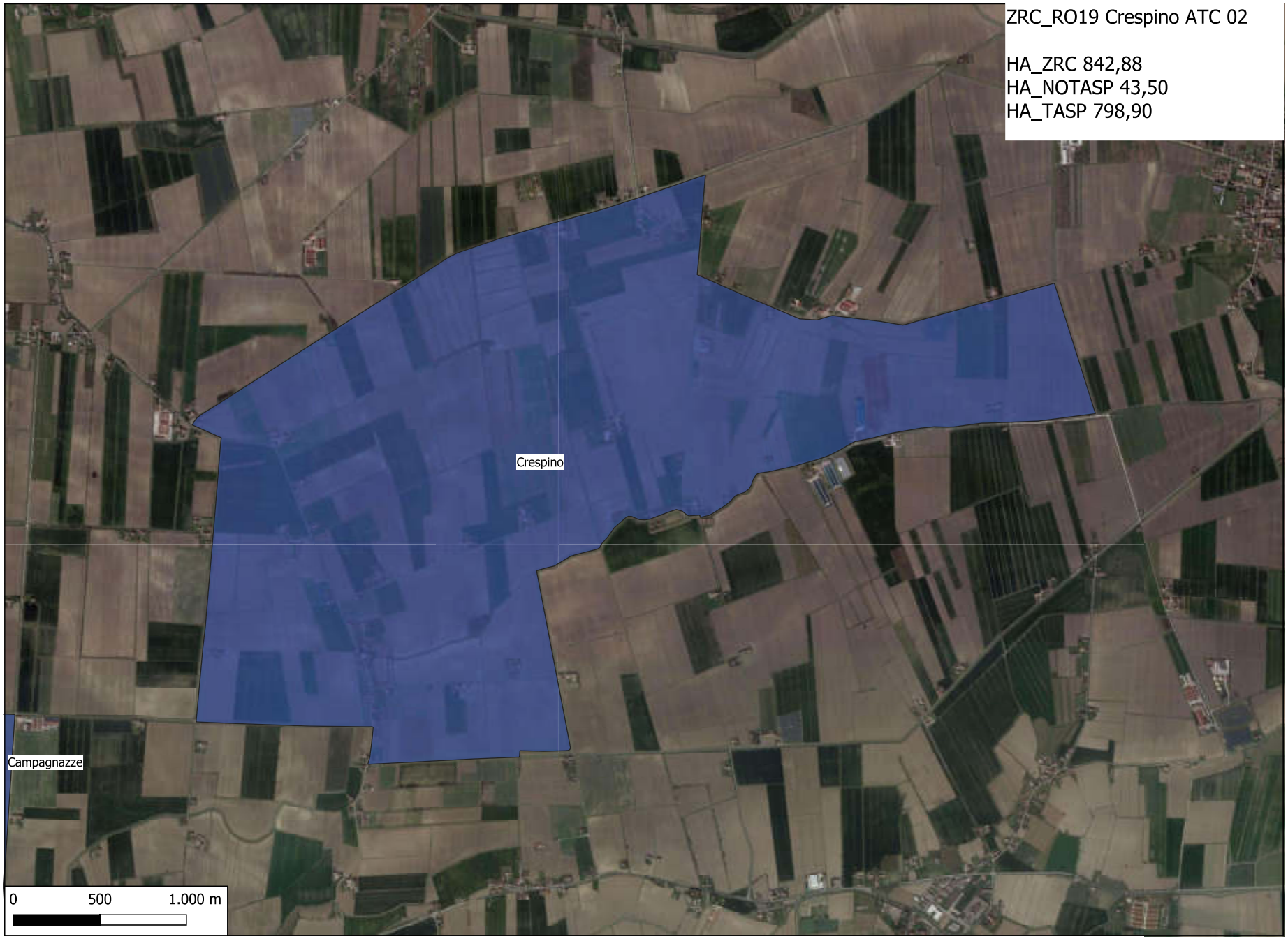
ZRC_RO19 Crespino ATC 02
HA_ZRC 842,88
HA_NOTASP 43,50
HA_TASP 798,90
Crespino
Campagnazze
0
500
1.000 m

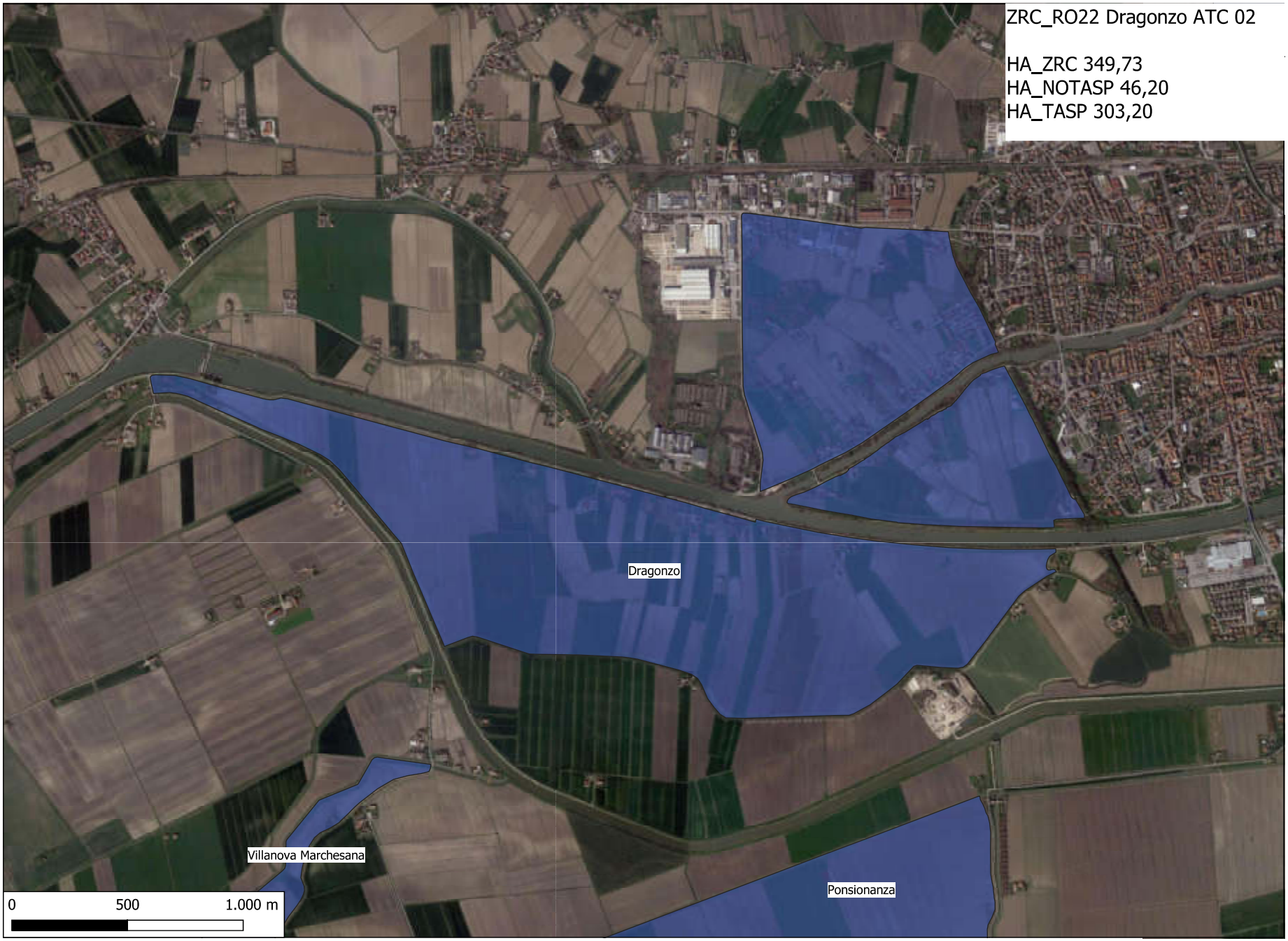
ZRC_RO22 Dragonzo ATC 02
HA_ZRC 349,73
HA_NOTASP 46,20
HA_TASP 303,20
Dragonzo
Villanova Marchesana
Ponsionanza
0
500
1.000 m

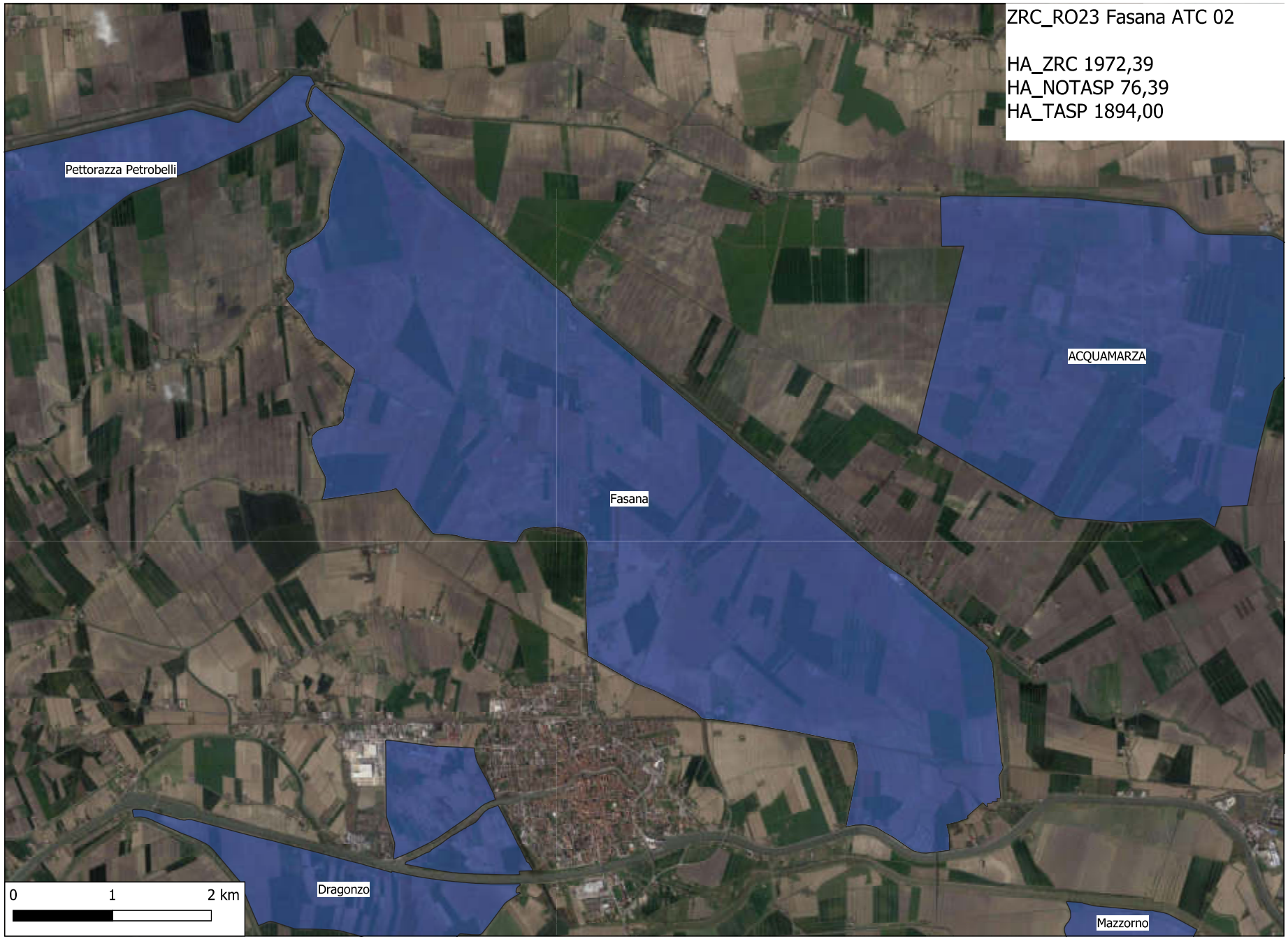
ZRC_RO23 Fasana ATC 02
HA_ZRC 1972,39
HA_NOTASP 76,39
HA_TASP 1894,00
Pettorazza Petrobelli
ACQUAMARZA
Fasana
Dragonzo
Mazzorno
0
1
2 km

Fasana
ZRC_RO32 Mazzorno ATC 02
HA_ZRC 110,90
HA_NOTASP 6,65
HA_TASP 104,10
Mazzorno
0
250
500 m

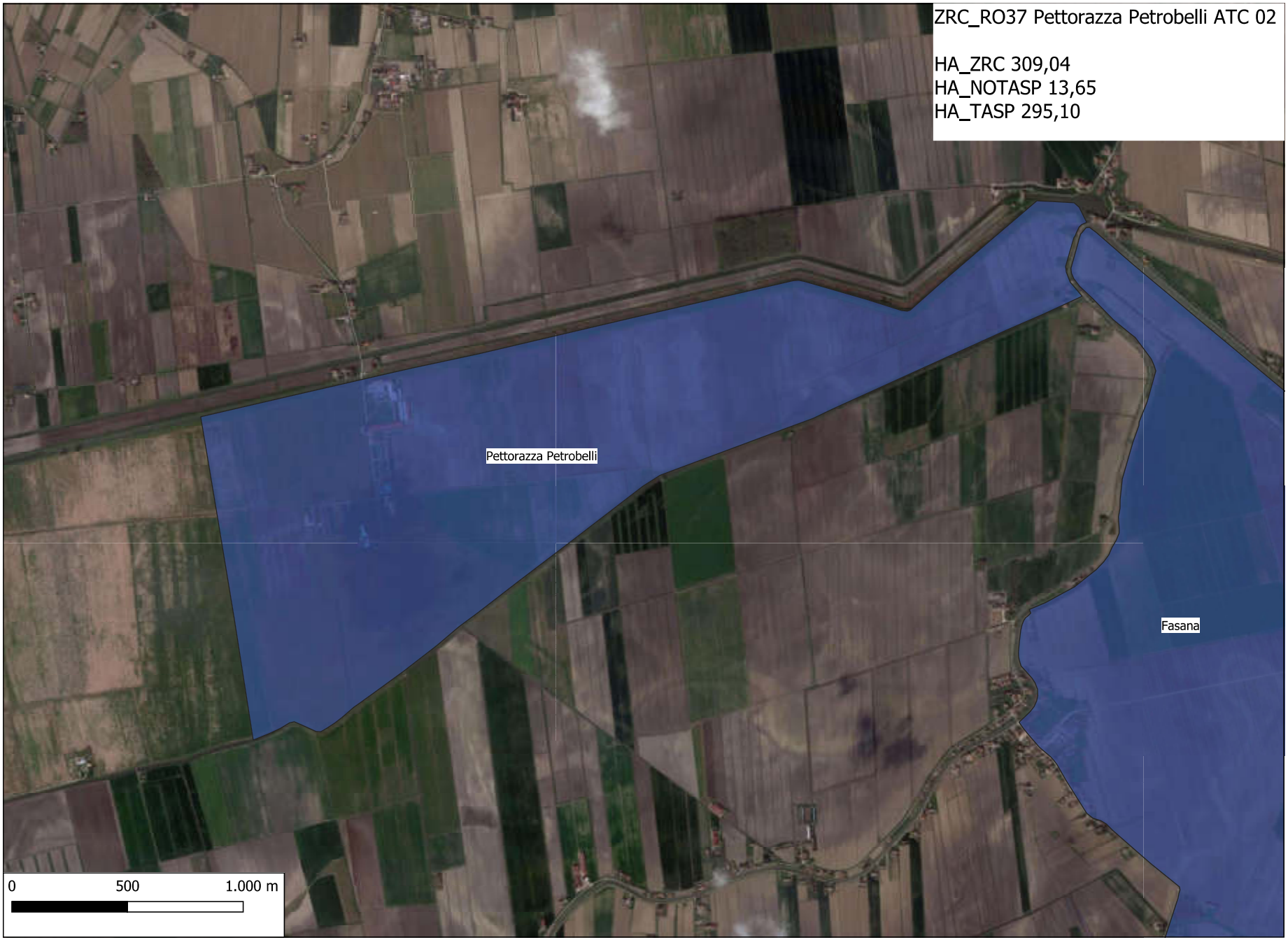
ZRC_RO37 Pettorazza Petrobelli ATC 02
HA_ZRC 309,04
HA_NOTASP 13,65
HA_TASP 295,10
Pettorazza Petrobelli
Fasana
0
500
1.000 m

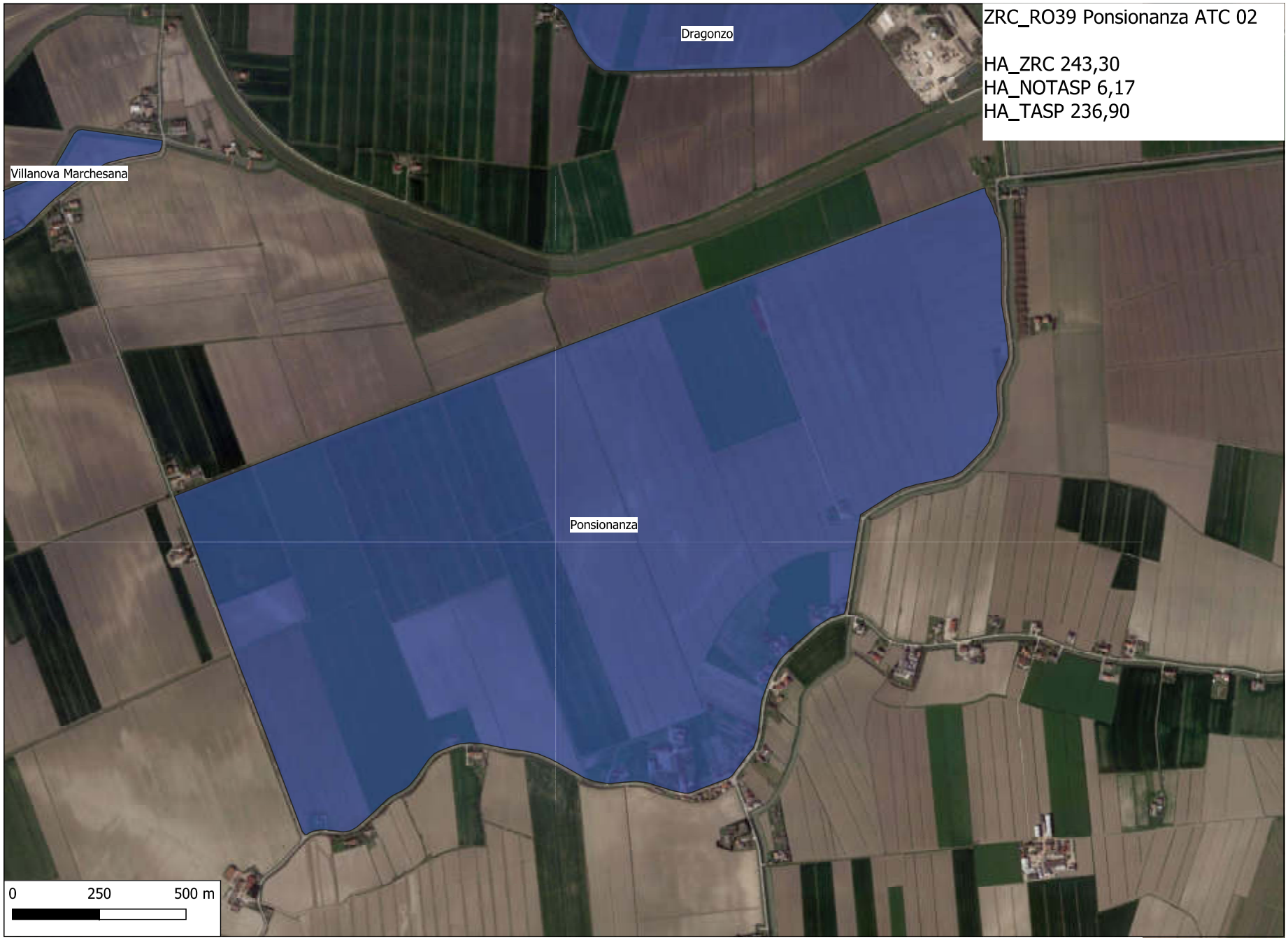
ZRC_RO39 Ponsionanza ATC 02
HA_ZRC 243,30
HA_NOTASP 6,17
HA_TASP 236,90
Dragonzo
Villanova Marchesana
Ponsionanza
0
250
500 m

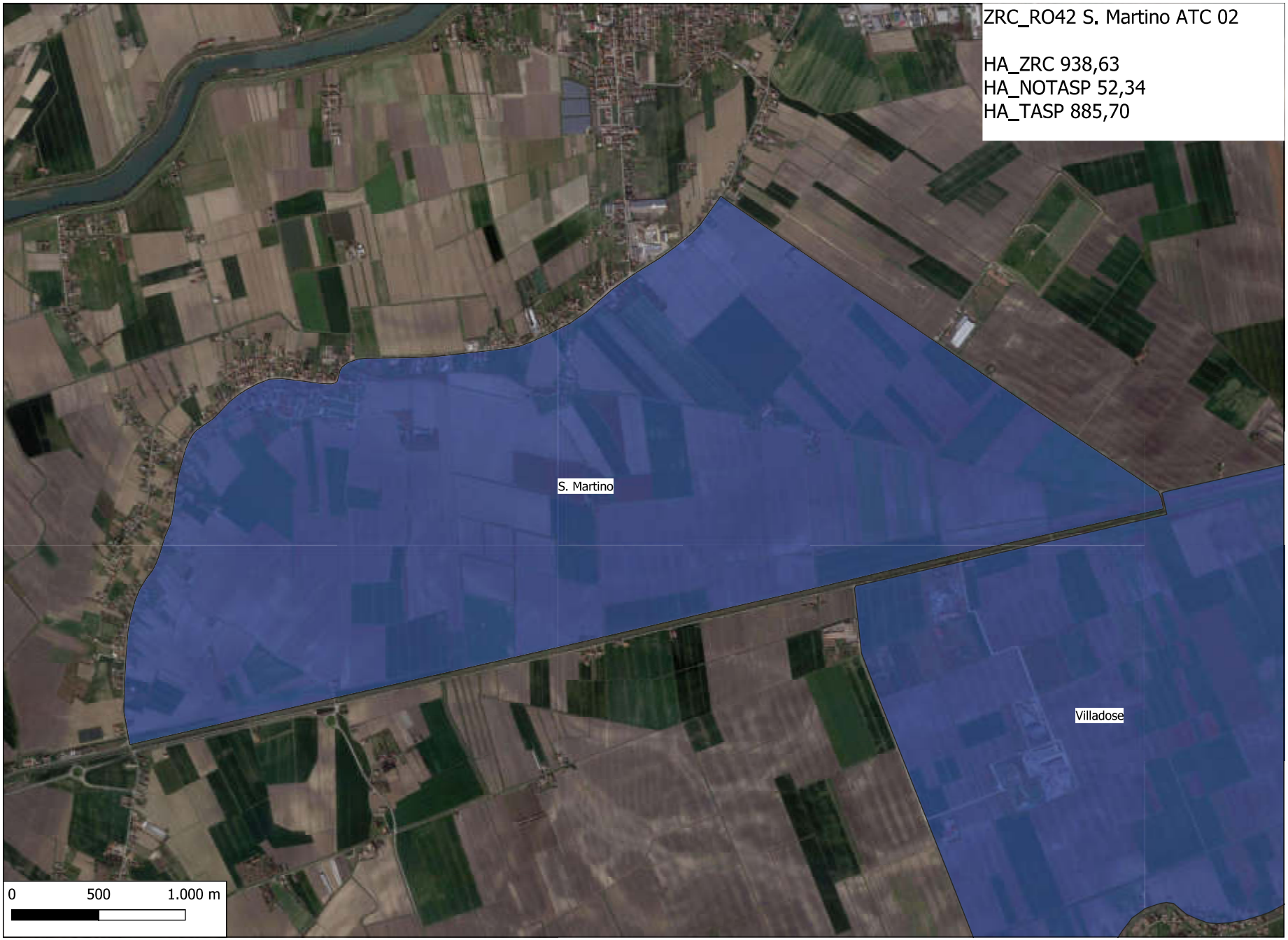
ZRC_RO42 S. Martino ATC 02
HA_ZRC 938,63
HA_NOTASP 52,34
HA_TASP 885,70
S. Martino
Villadose
0
500
1.000 m

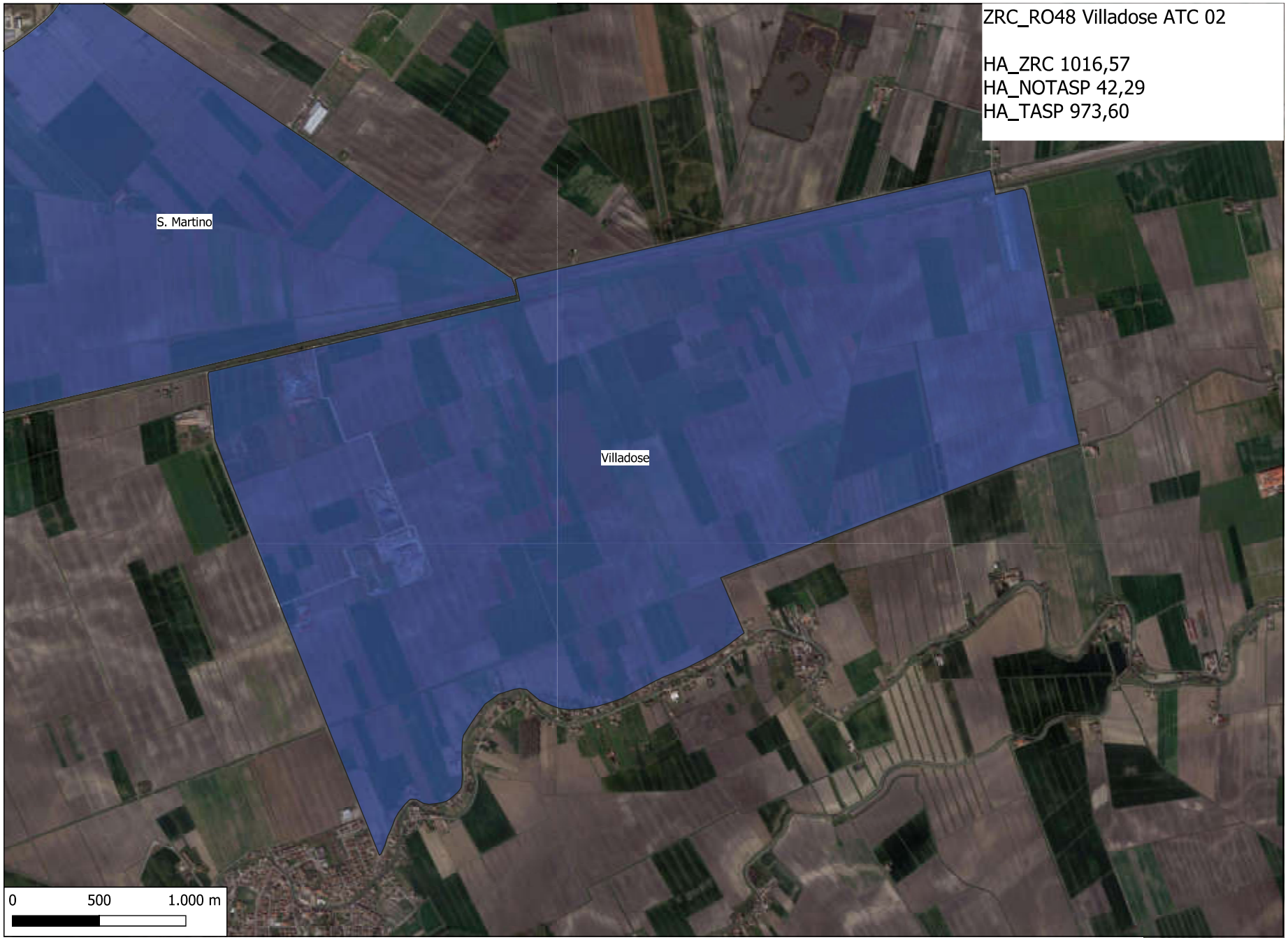
ZRC_RO48 Villadose ATC 02
HA_ZRC 1016,57
HA_NOTASP 42,29
HA_TASP 973,60
S. Martino
Villadose
0
500
1.000 m

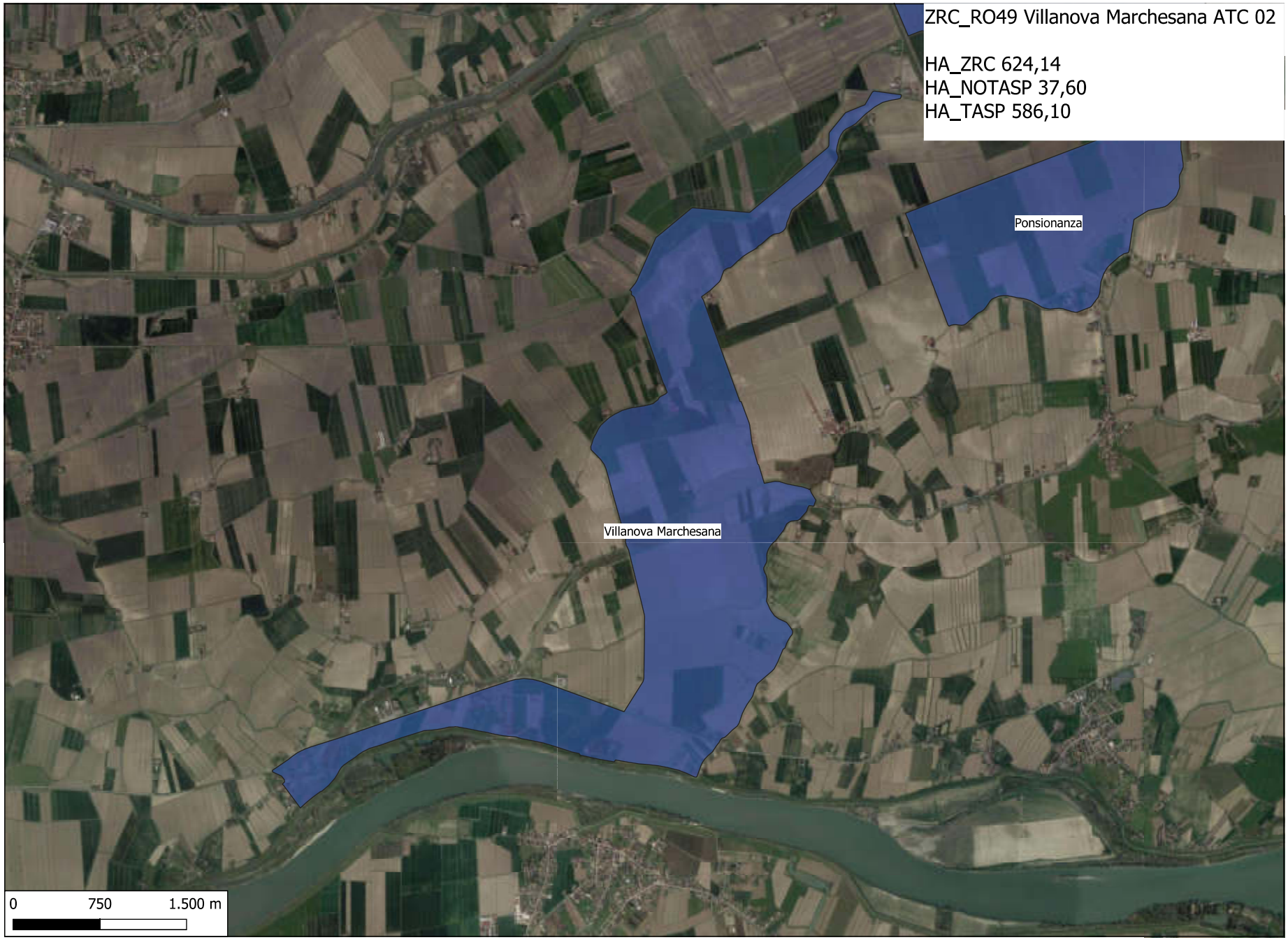
ZRC_RO49 Villanova Marchesana ATC 02
HA_ZRC 624,14
HA_NOTASP 37,60
HA_TASP 586,10
Ponsionanza
Villanova Marchesana
0
750
1.500 m

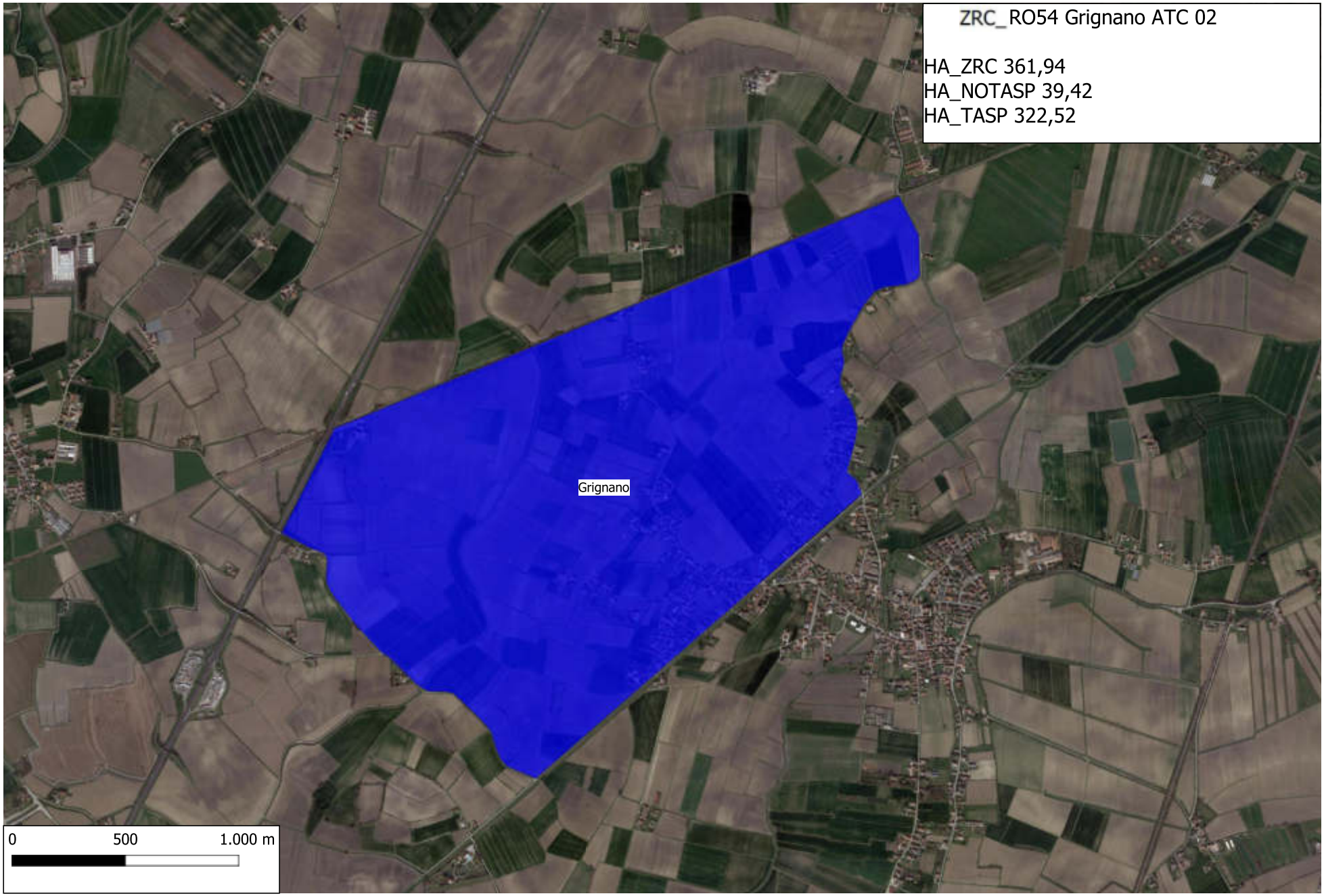
ZRC_RO54 Grignano ATC 02
HA_ZRC 361,94
HA_NOTASP 39,42
HA_TASP 322,52
Grignano
0
500
1.000 m

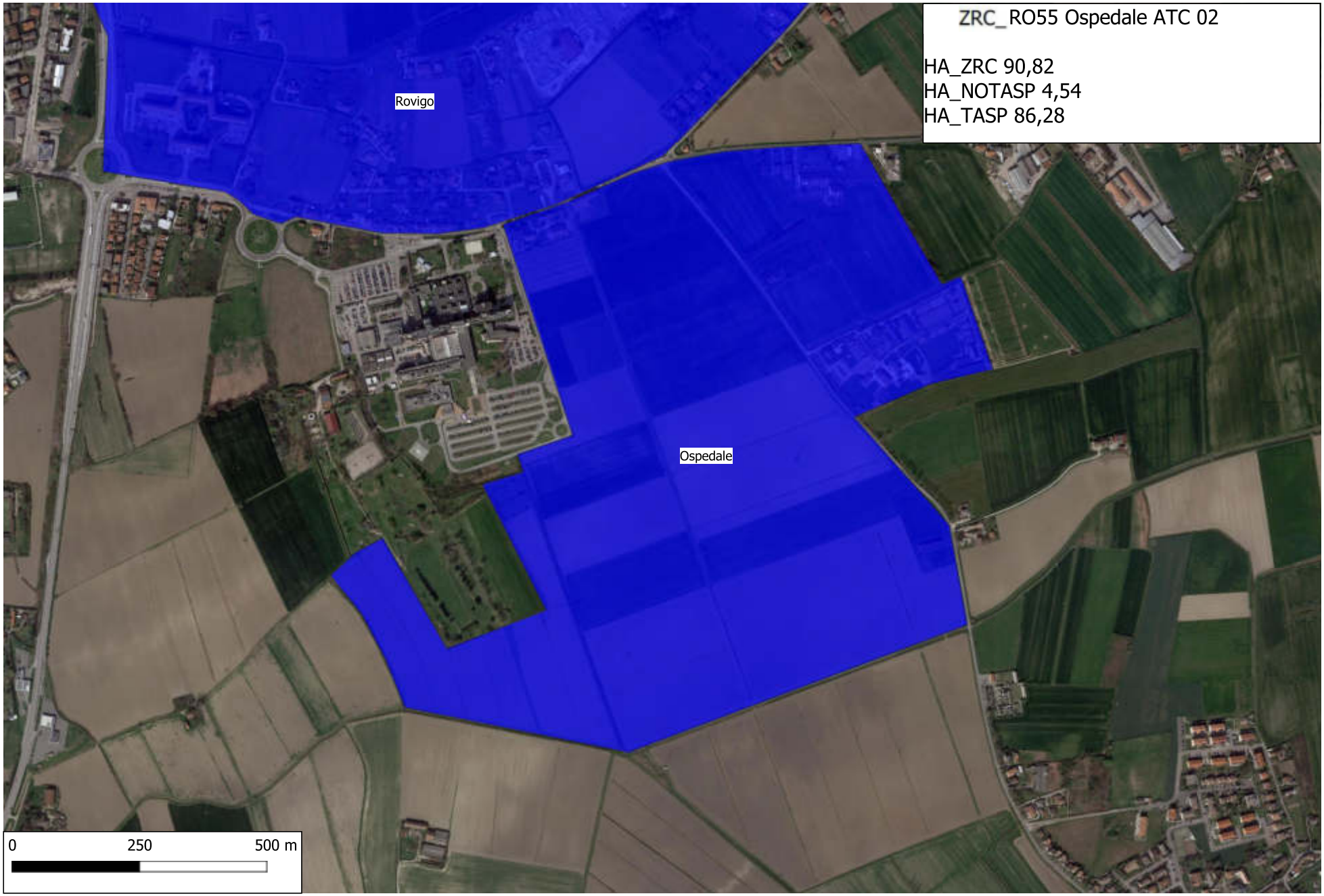
ZRC_RO55 Ospedale ATC 02
HA_ZRC 90,82
HA_NOTASP 4,54
HA_TASP 86,28
Rovigo
Ospedale
0
250
500 m

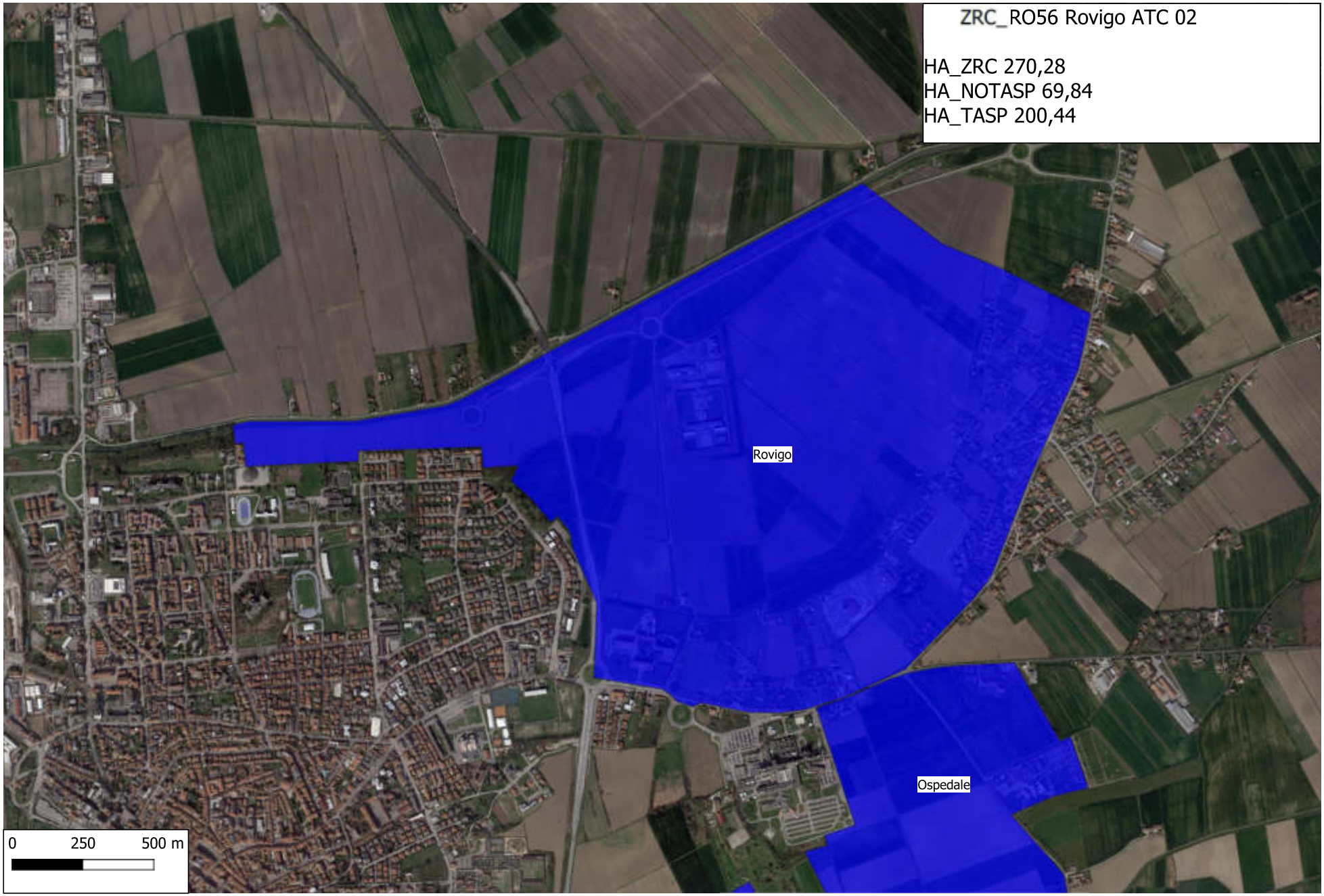
ZRC_RO56 Rovigo ATC 02
HA_ZRC 270,28
HA_NOTASP 69,84
HA_TASP 200,44
Rovigo
Ospedale
0
250
500 m

ZRC_RO2 Ariano ATC 03
HA_ZRC 512,80
HA_NOTASP 24,48
HA_TASP 487,90
Taglio di Po
Ariano
Ramello
Pascolon
0
500
1.000 m

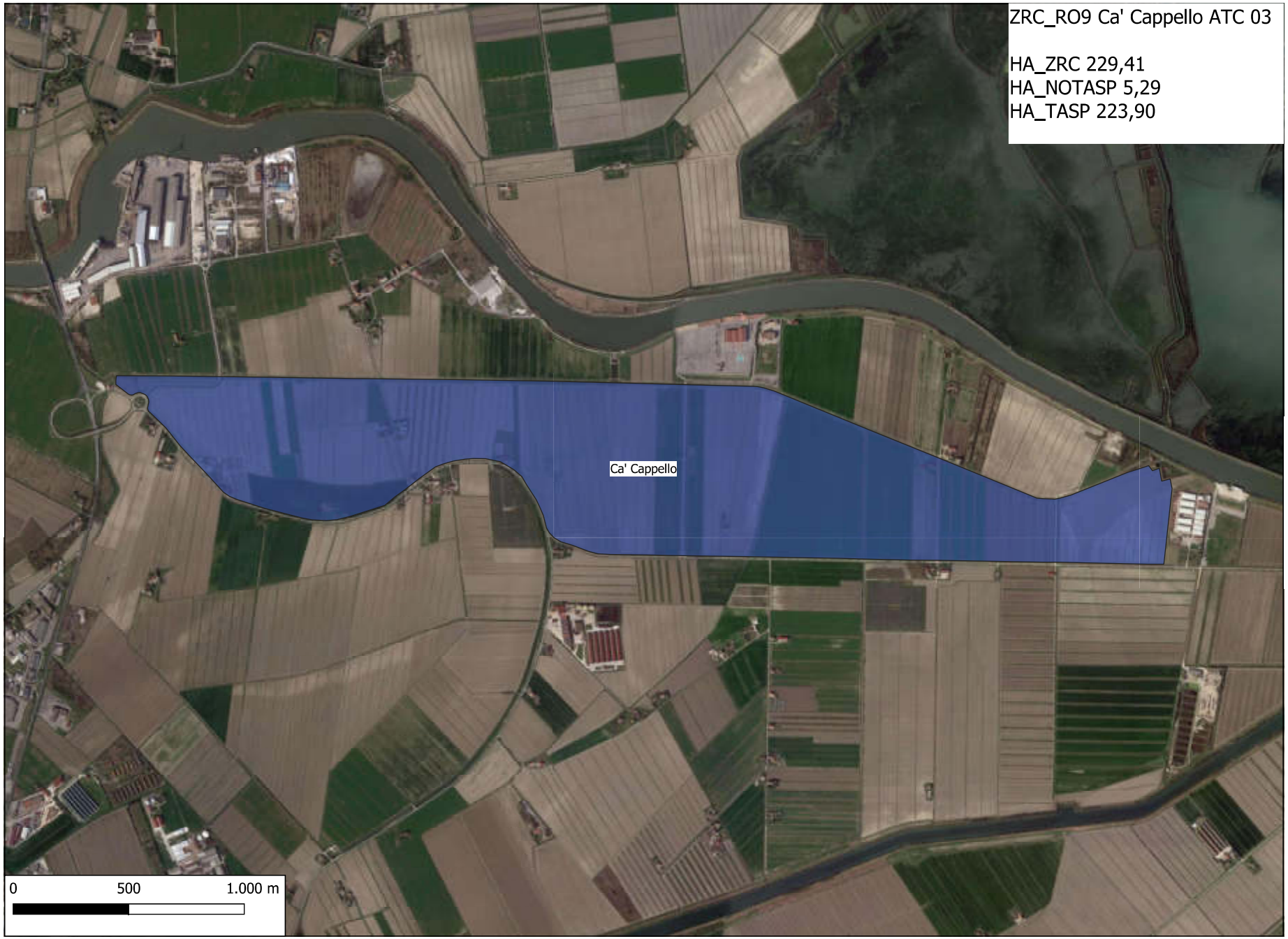
ZRC_RO9 Ca' Cappello ATC 03
HA_ZRC 229,41
HA_NOTASP 5,29
HA_TASP 223,90
Ca' Cappello
0
500
1.000 m

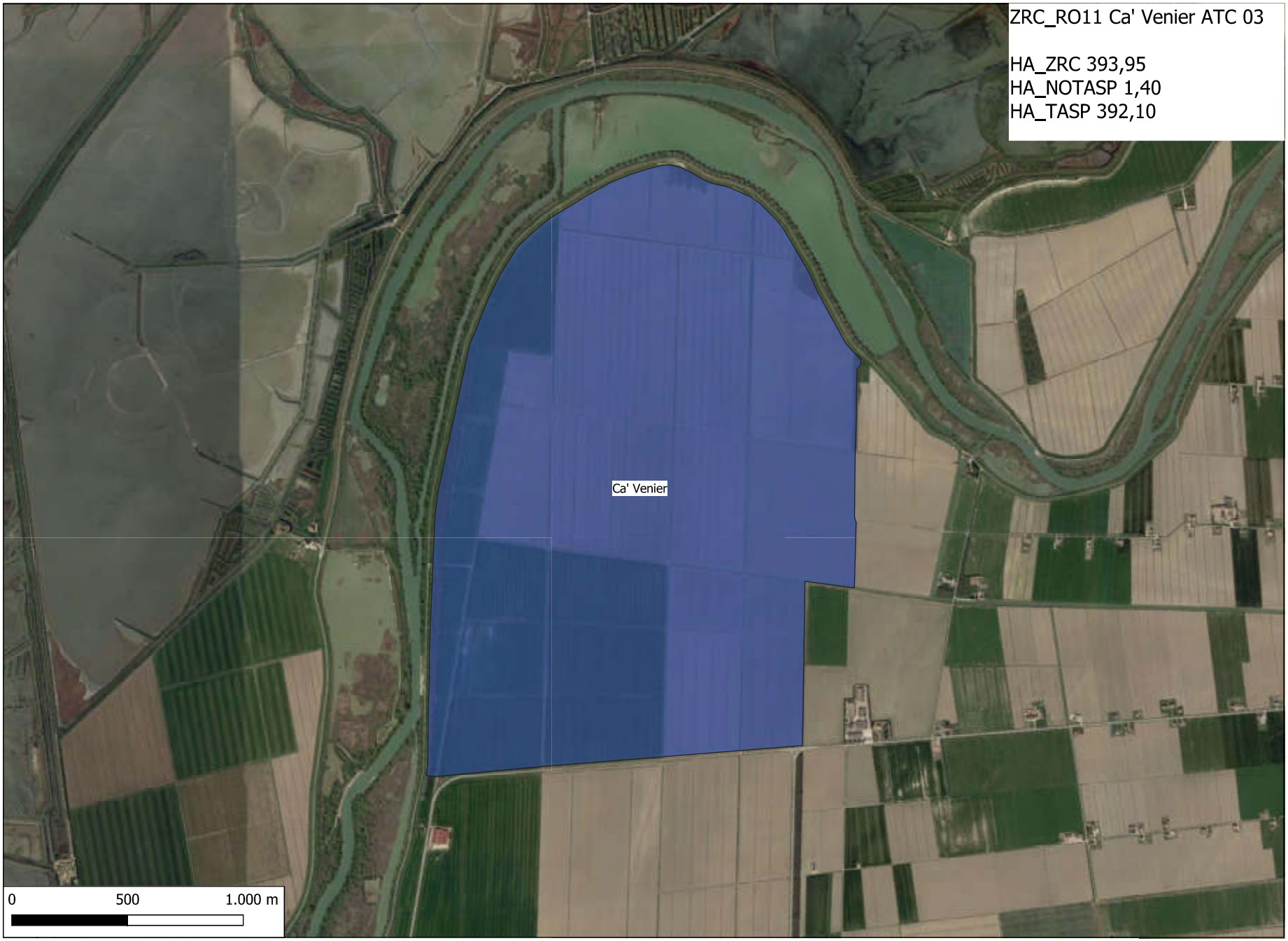
ZRC_RO11 Ca' Venier ATC 03
HA_ZRC 393,95
HA_NOTASP 1,40
HA_TASP 392,10
Ca' Venier
0
500
1.000 m

ZRC_RO16 Corbola ATC 03
HA_ZRC 136,55
HA_NOTASP 8,51
HA_TASP 127,90
Dossi
Corbola
Taglio di Po
0
500
1.000 m

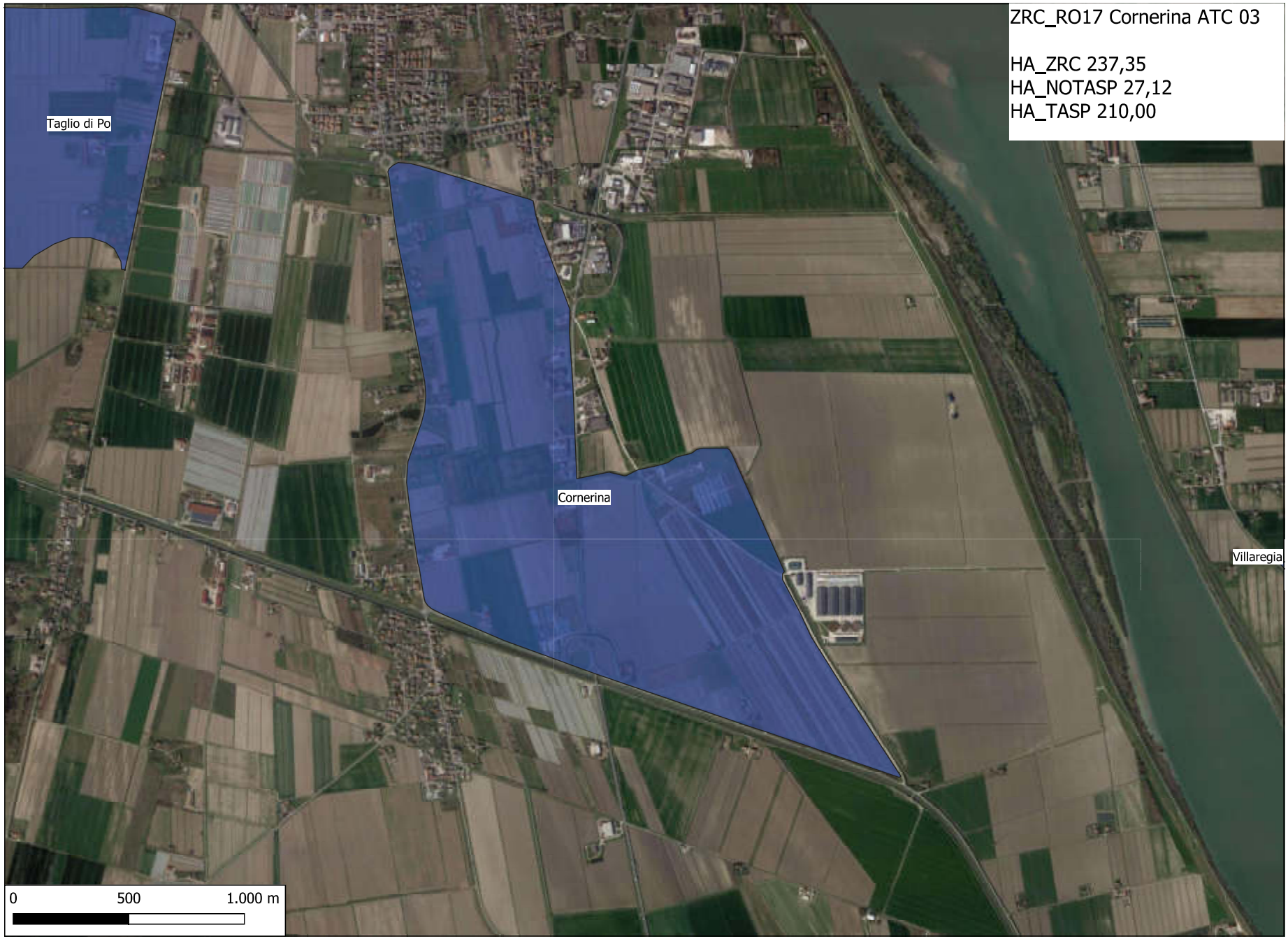
ZRC_RO17 Cornerina ATC 03
HA_ZRC 237,35
HA_NOTASP 27,12
HA_TASP 210,00
Taglio di Po
Cornerina
Villaregia
0
500
1.000 m

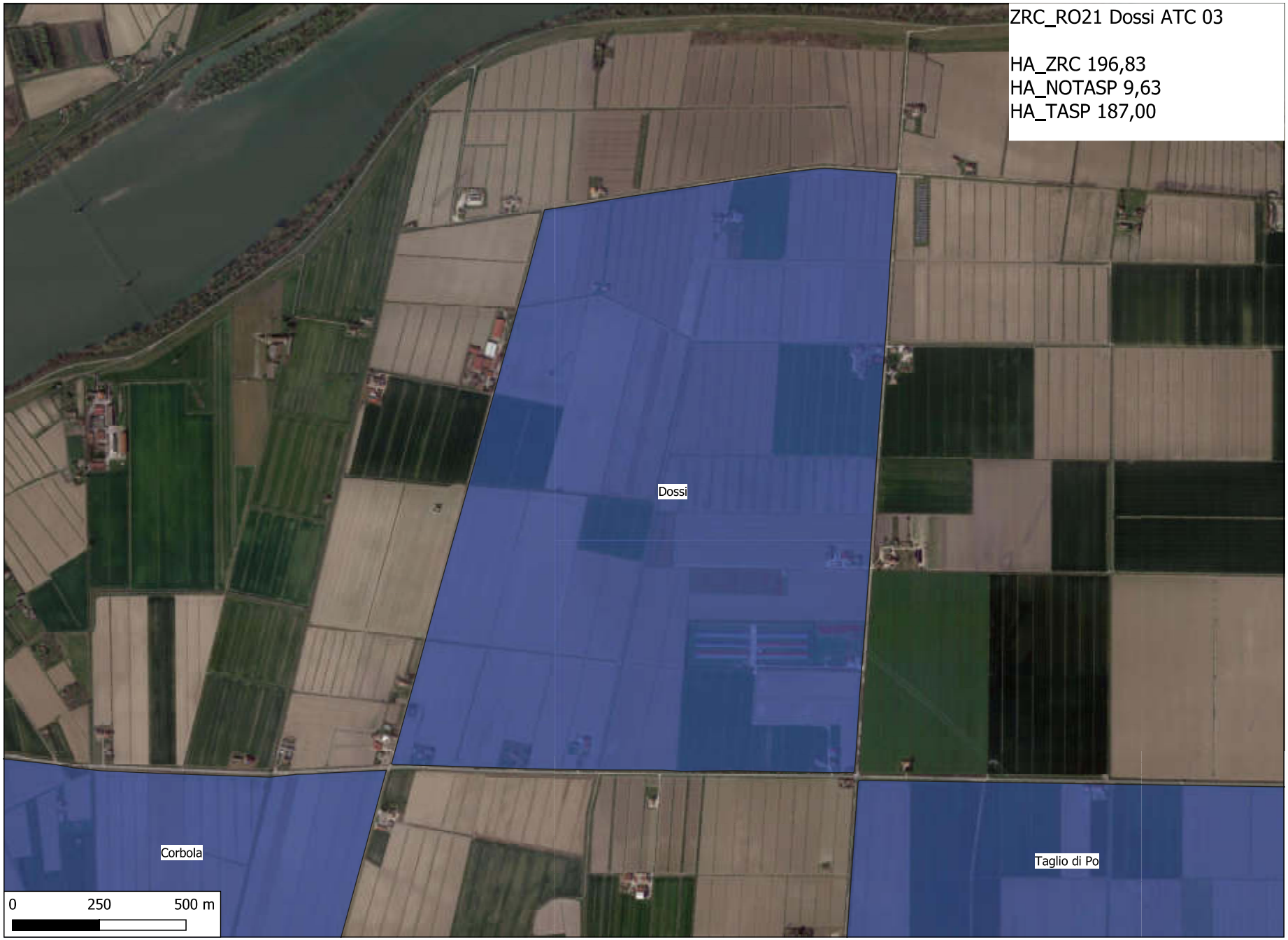
ZRC_RO21 Dossi ATC 03
HA_ZRC 196,83
HA_NOTASP 9,63
HA_TASP 187,00
Dossi
Corbola
Taglio di Po
0
250
500 m

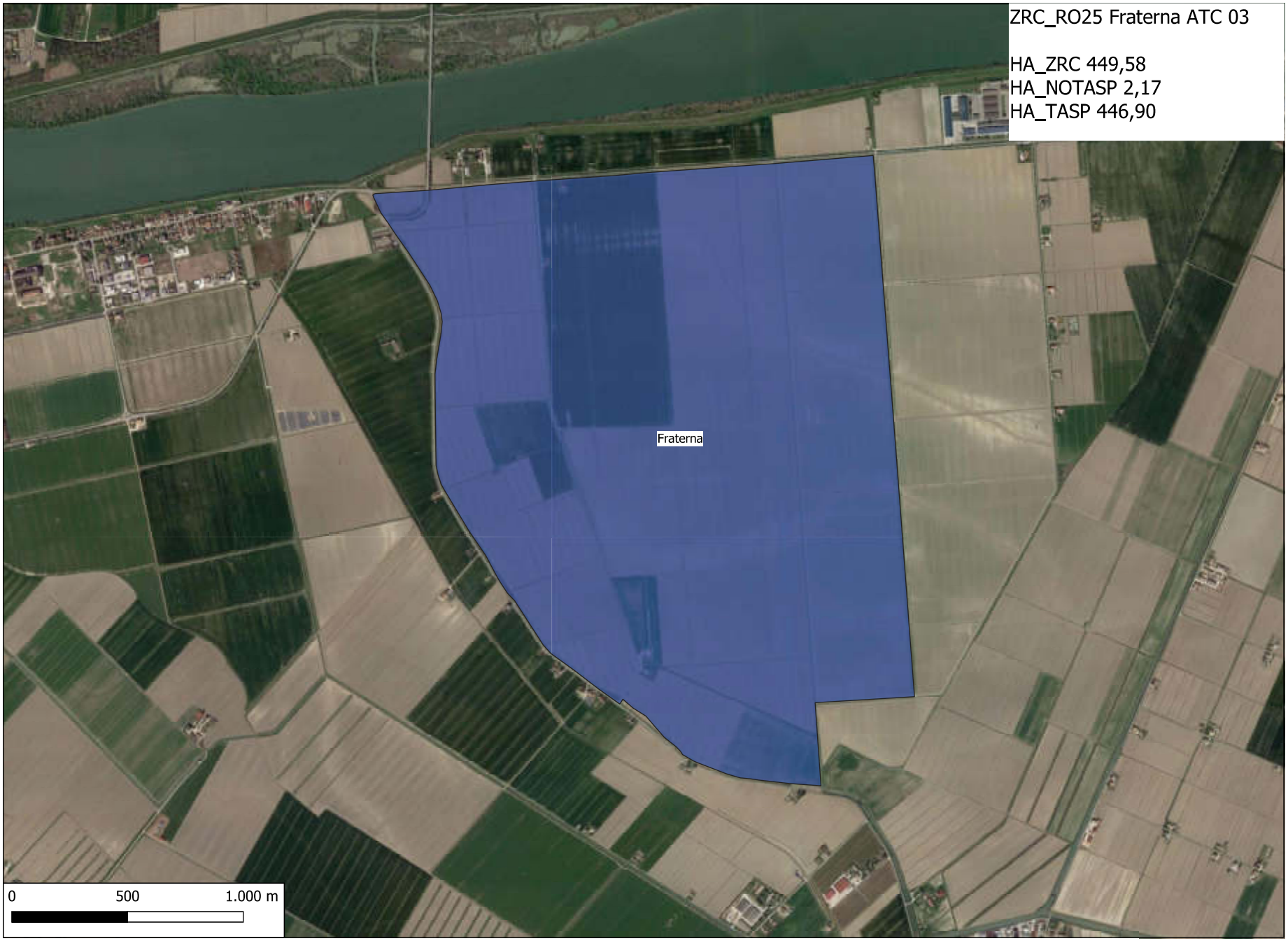
ZRC_RO25 Fraterna ATC 03
HA_ZRC 449,58
HA_NOTASP 2,17
HA_TASP 446,90
Fraterna
0
500
1.000 m

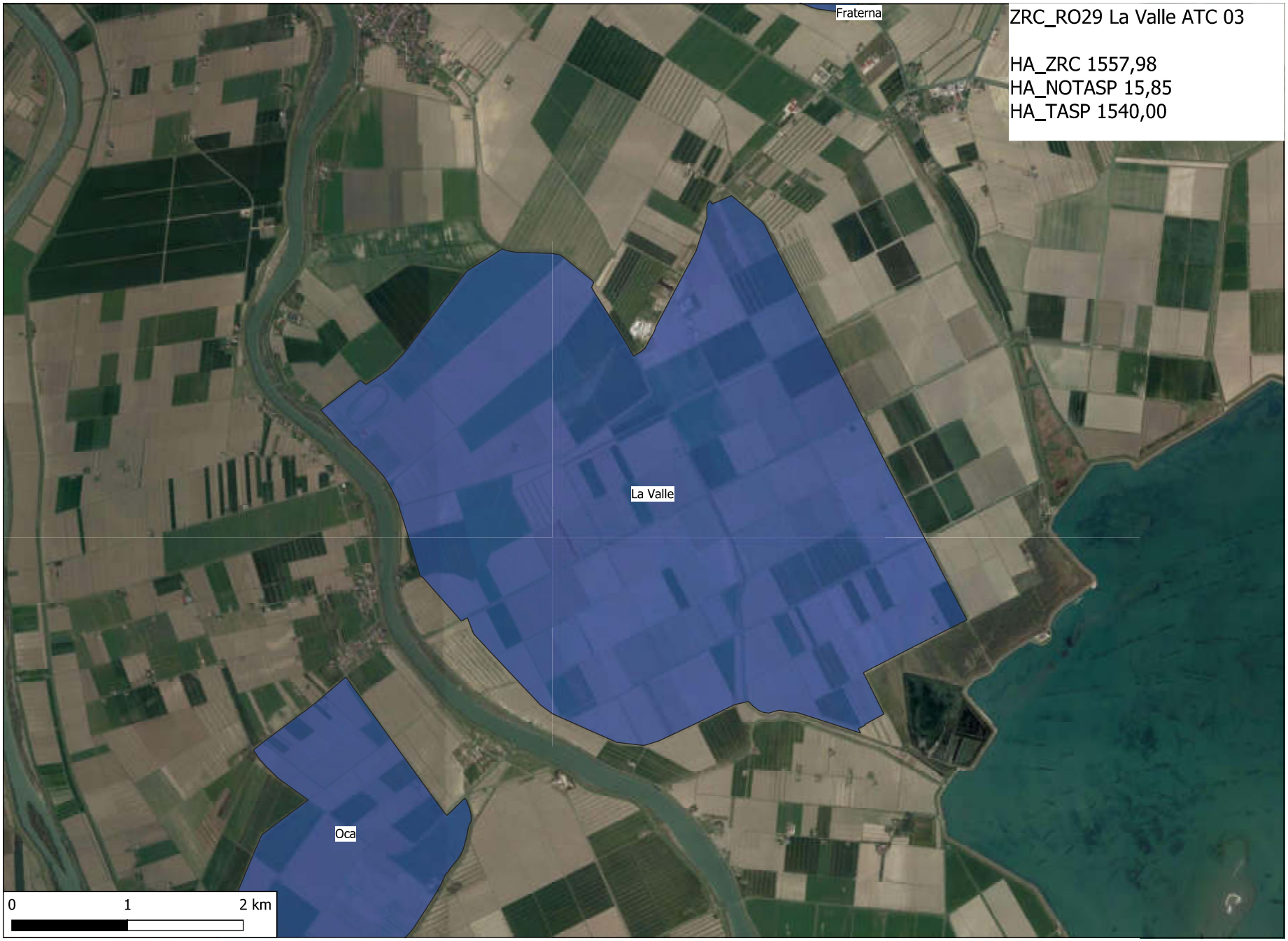
ZRC_RO29 La Valle ATC 03
HA_ZRC 1557,98
HA_NOTASP 15,85
HA_TASP 1540,00
Fraterna
La Valle
Oca
0
1
2 km

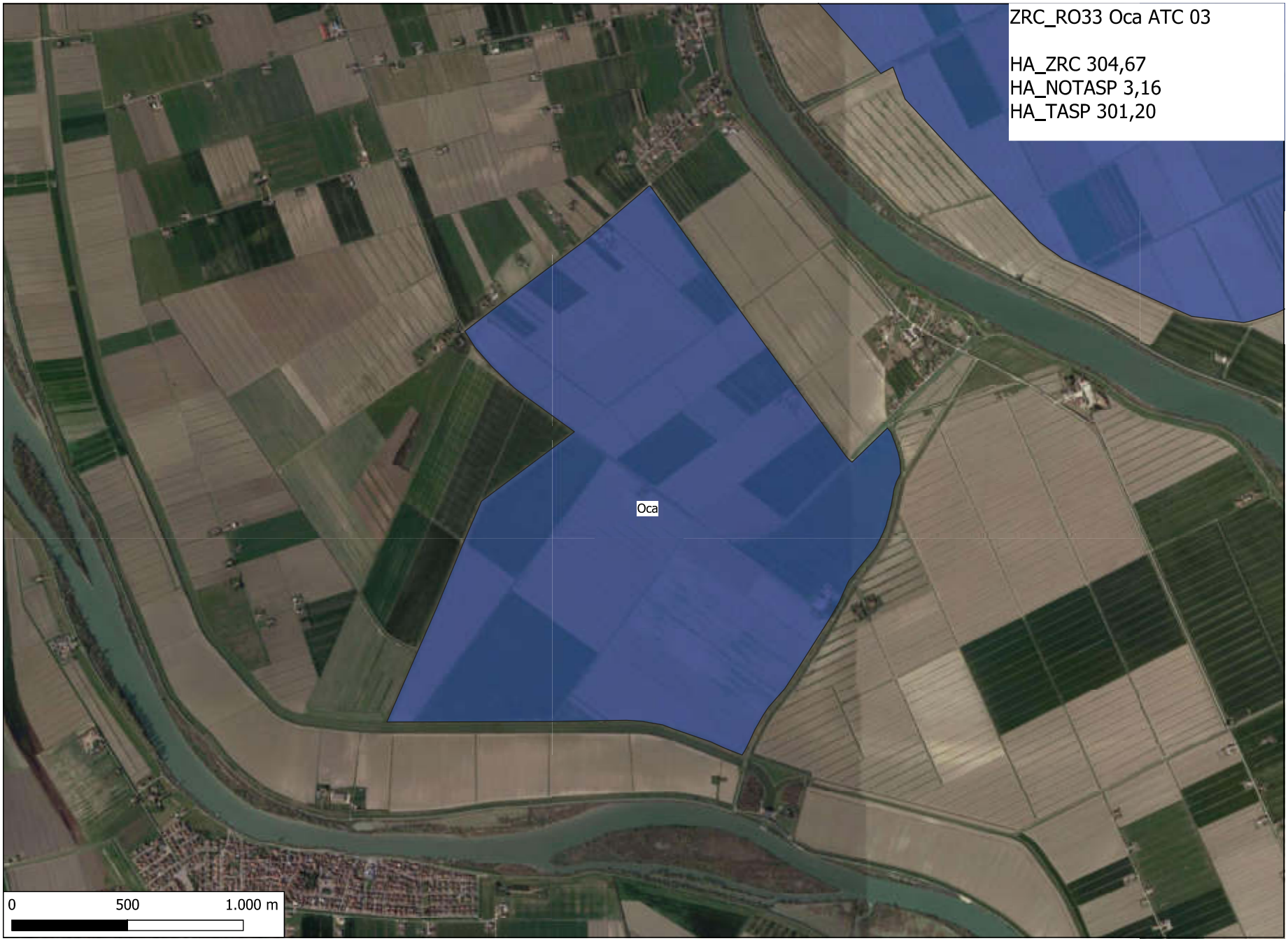
ZRC_RO33 Oca ATC 03
HA_ZRC 304,67
HA_NOTASP 3,16
HA_TASP 301,20
Oca
0
500
1.000 m

ZRC_RO36 Pascolon ATC 03
HA_ZRC 191,17
HA_NOTASP 10,46
HA_TASP 180,50
Ariano
Pascolon
0
250
500 m

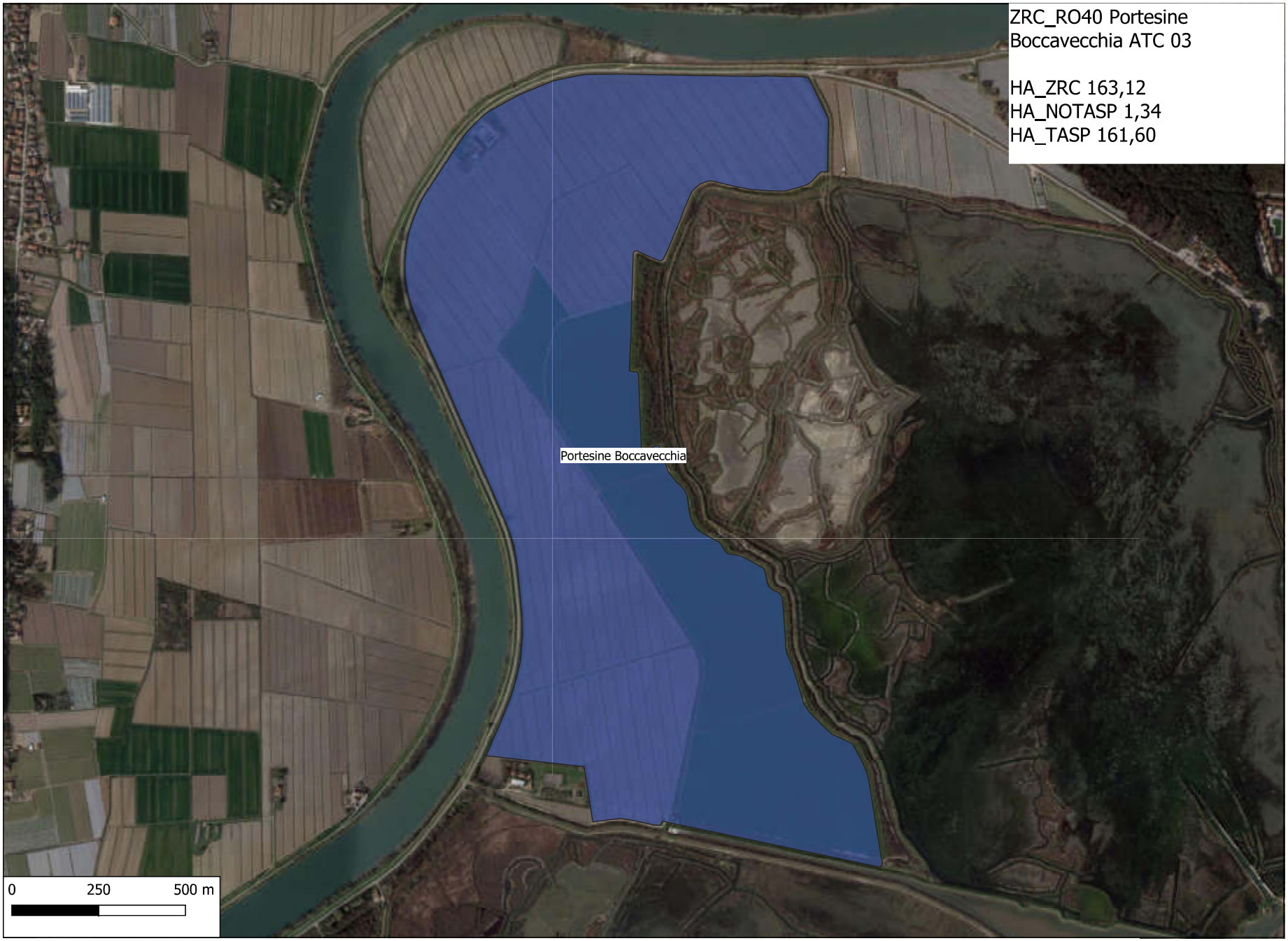
ZRC_RO40 Portesine
Boccavecchia ATC 03
HA_ZRC 163,12
HA_NOTASP 1,34
HA_TASP 161,60
Portesine Boccavecchia
0
250
500 m

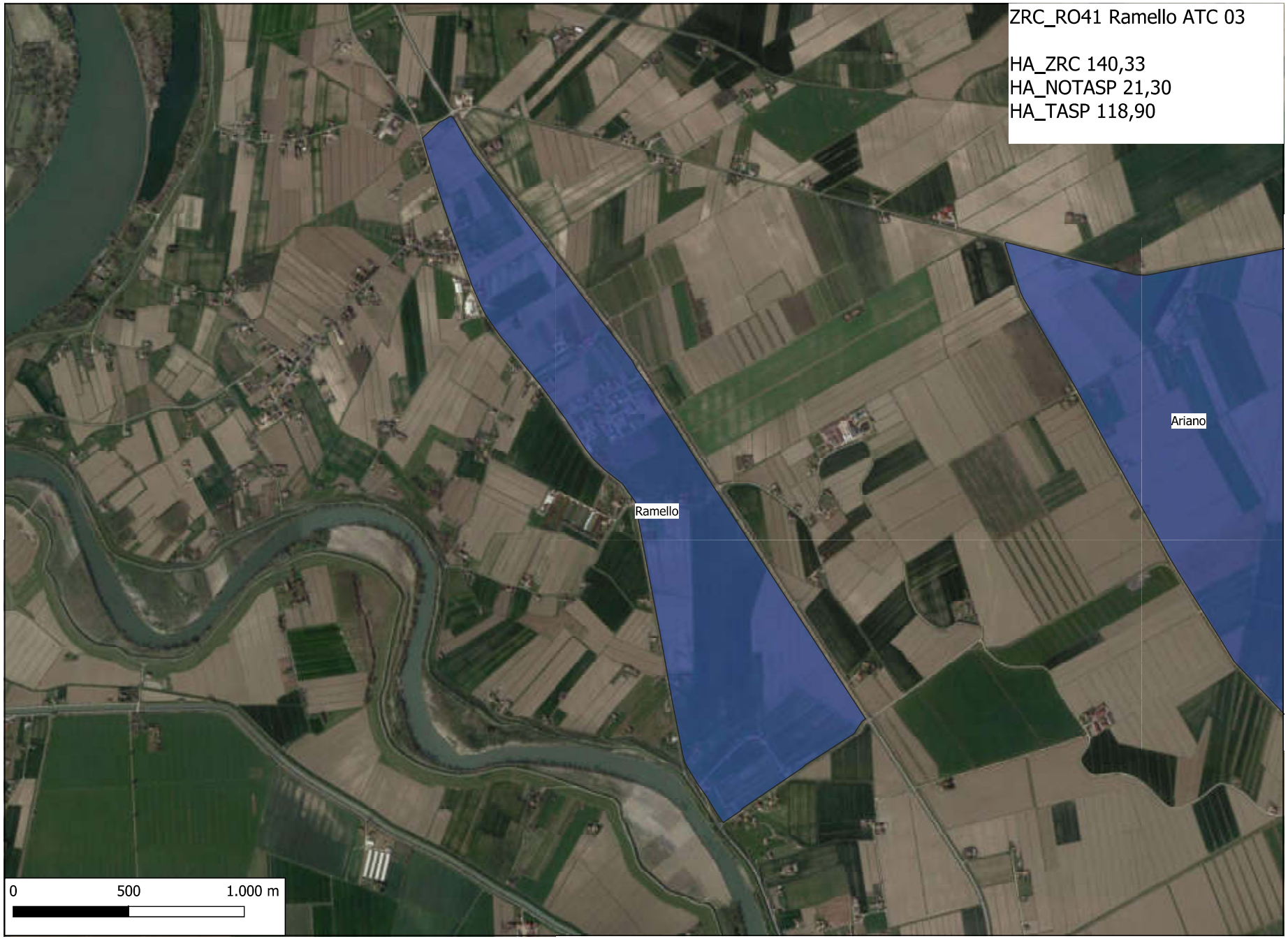
ZRC_RO41 Ramello ATC 03
HA_ZRC 140,33
HA_NOTASP 21,30
HA_TASP 118,90
Ramello
Ariano
0
500
1.000 m

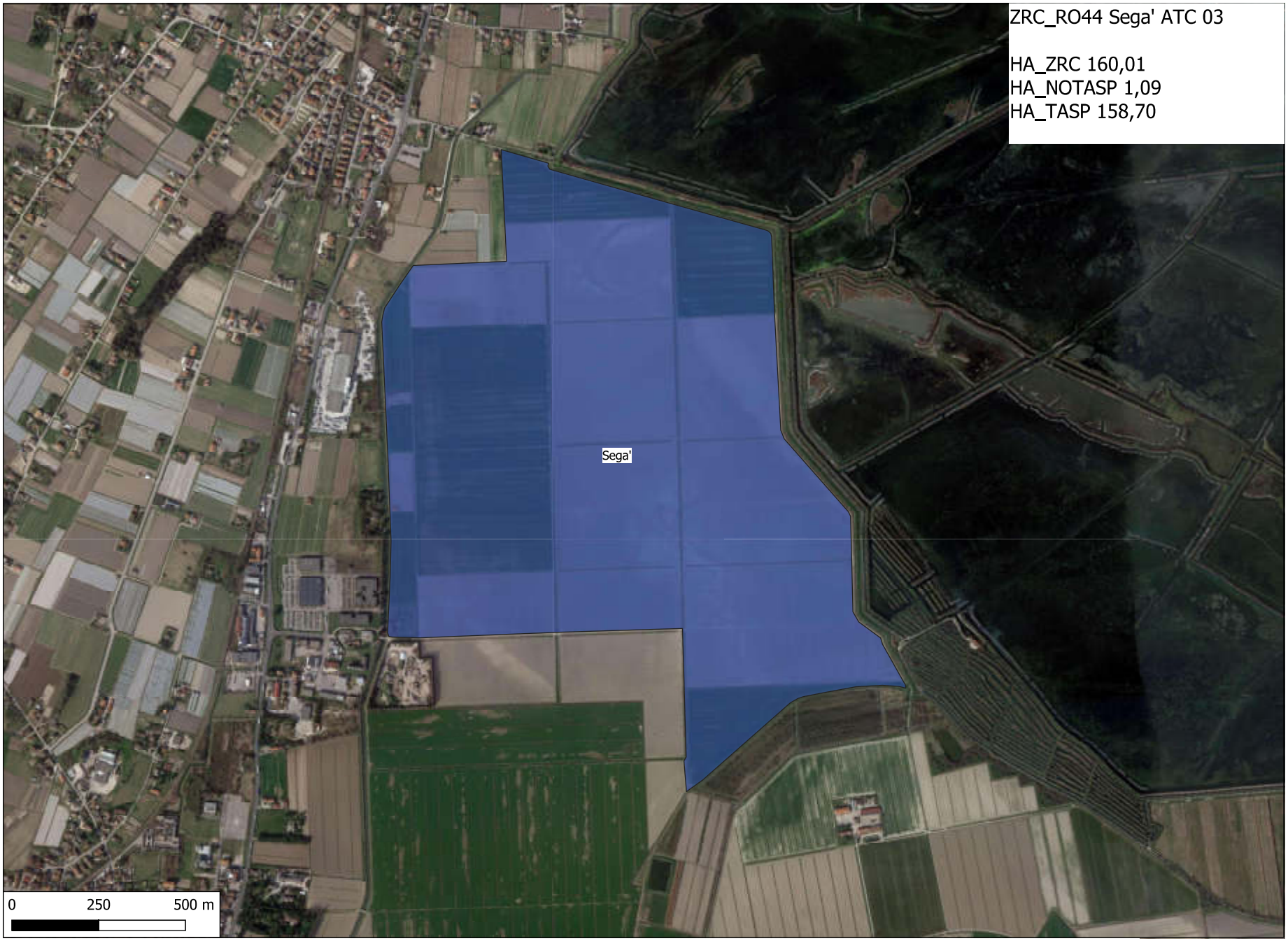
ZRC_RO44 Sega' ATC 03
HA_ZRC 160,01
HA_NOTASP 1,09
HA_TASP 158,70
Sega'
0
250
500 m

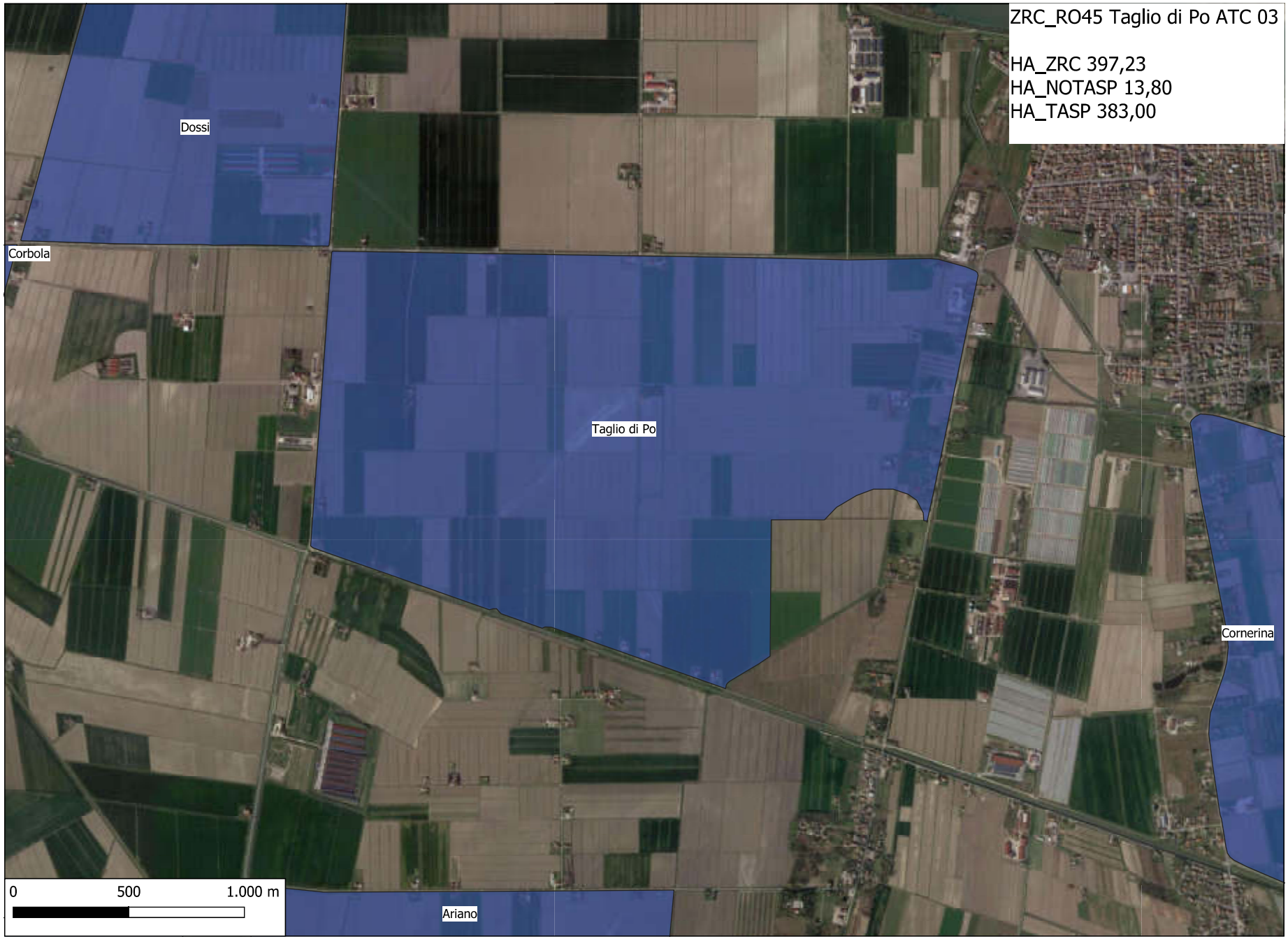
ZRC_RO45 Taglio di Po ATC 03
HA_ZRC 397,23
HA_NOTASP 13,80
HA_TASP 383,00
Dossi
Corbola
Taglio di Po
Cornerina
Ariano
0
500
1.000 m

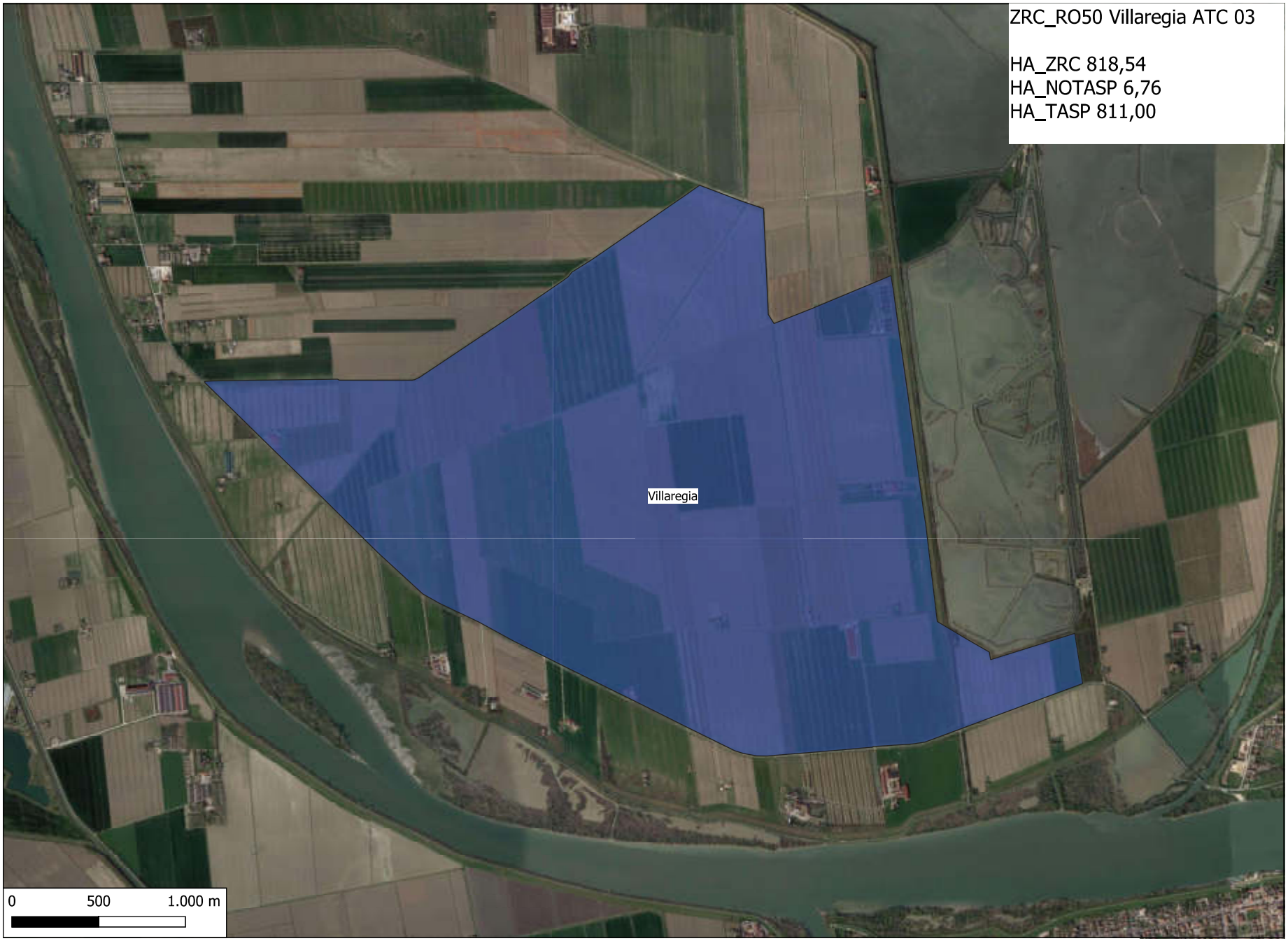
ZRC_RO50 Villaregia ATC 03
HA_ZRC 818,54
HA_NOTASP 6,76
HA_TASP 811,00
Villaregia
0
500
1.000 m

INDICE GENERALE

Provincia	Istituto	Codice	Denominazione	Pagina
VOLUME 1				
TREVISO Quadro d'unione				**6**
	ATC TV01	ZRC_TV6	BANDIERON	7
		ZRC_TV61	LE TOFANE	8
		ZRC_TV88	PERER	9
		ZRC_TV92	POGGIANA	10
		ZRC_TV99	RASPA	11
		ZRC_TV117	SPINEDA	12
		ZRC_TV133	CASELLE SARETTA	13
	ATC TV02	ZRC_TV79	MUSONELLO	14
		ZRC_TV109	SAN FLORIANO	15
		ZRC_TV141	BARCON 1	16
	ATC TV03	ZRC_TV43	FALZE'	17
		ZRC_TV44	FELTRINA	18
		ZRC_TV48	GRILLO	19
		ZRC_TV59	LE CORTI	20
		ZRC_TV73	MAURE	21
		ZRC_TV89	PEZZAN	22
		ZRC_TV93	PORCELLENGO	23
		ZRC_TV94	POSTUMIA	24
		ZRC_TV128	VISNADELLO 1	25
		ZRC_TV132	BOSCO DEL RESPIRO	26
		ZRC_TV135	ISTRANA	27
		ZRC_TV136	PADERNO	28
		ZRC_TV137	SALA DI CAMPAGNA	29
		ZRC_TV142	BARCON 2	30
	ATC TV04	ZRC_TV8	BARROLLO - SERVA	31
		ZRC_TV31	CONDULMER	32
		ZRC_TV32	CONSCIO	33
		ZRC_TV39	DIANA	34
		ZRC_TV60	LE GRAZIE	35
		ZRC_TV71	MAROCCO	36
		ZRC_TV91	PIOVEGA	37
		ZRC_TV102	RIGOLO	38
		ZRC_TV112	SCHIAVONIA	39
		ZRC_TV130	ZERMANSON 1	40
		ZRC_TV131	ZERMANSON 2	41
	ATC TV05	ZRC_TV5	BANDIE	42
		ZRC_TV10	BERTI 1	43
		ZRC_TV18	CARBONERA	44
		ZRC_TV45	FONTANE BIANCHE	45
		ZRC_TV58	LE CAMPAGNE	46
		ZRC_TV74	MEDIOPIAVE 1	47
		ZRC_TV78	MONTI	48
		ZRC_TV80	ONESTI	49
		ZRC_TV118	STORGA	50
		ZRC_TV122	TINCA	51
		ZRC_TV125	VALLIO-MEOLO	52
		ZRC_TV134	FONTANE BIANCHE 2	53
	ATC TV06	ZRC_TV3	BAGAGGIOLO	54
		ZRC_TV11	BERTI 2	55
		ZRC_TV24	CLAUDIA AUGUSTA	56
		ZRC_TV37	CORREGGIO	57
		ZRC_TV110	SAN PIETRO	58
		ZRC_TV120	SUSANNA	59
	ATC TV07	ZRC_TV15	CALANDRA	60
		ZRC_TV25	CODOLO	61
		ZRC_TV33	CORNER	62
		ZRC_TV47	GRASSAGA	63
		ZRC_TV50	LA BORNIA	64
		ZRC_TV67	MANDRE	65
		ZRC_TV68	MARCELLO	66
		ZRC_TV69	MARENO	67
		ZRC_TV75	MEDIOPIAVE 2	68
		ZRC_TV121	TEMPIO	69
		ZRC_TV140	CALGRANDE	70
	ATC TV08	ZRC_TV4	BALDIZZA	71
		ZRC_TV9	BASALGHELLE	72
		ZRC_TV46	FOSSAMARA	73
		ZRC_TV90	PIANZANO	74
	ATC TV09	ZRC_TV2	ARZERI 2	75
		ZRC_TV13	BRISCHE	76
		ZRC_TV21	CAVALIER	77
		ZRC_TV40	DONEGAL	78
		ZRC_TV52	LA MOROSINA	79
		ZRC_TV53	LAGHI 1	80
		ZRC_TV100	REDIGOLE	81
	ATC TV10	ZRC_TV1	ARZERI 1	82
		ZRC_TV17	CARBONARE	83
		ZRC_TV19	CASONI	84
		ZRC_TV42	FAE'	85
		ZRC_TV86	PARADISO	86
	CA TV01	ZRC_TV111	SAN ROCCO	87
		ZRC_TV139	SAN ROCCO 2	88
	CA TV02	ZRC_TV22	CERLETTI	89
		ZRC_TV38	COSTA	90
		ZRC_TV65	LUCHESCHI	91
	CA TV03	ZRC_TV29	COL DI GUARDA	92
		ZRC_TV76	MERCATELLI	93
		ZRC_TV106	S. SALVATORE	94
	CA TV04	ZRC_TV34	CORNOLERE 1	95
		ZRC_TV35	CORNOLERE 2	96
	CA TV05	ZRC_TV64	LOREDAN	97
		ZRC_TV113	SELVA1	98
	CA TV06	ZRC_TV87	PEDERIVA	99
	CA TV07	ZRC_TV119	SULDER	100

Provincia	Istituto	Codice	Denominazione	Pagina
	CA TV08	ZRC_TV12	BOLZON	101
		ZRC_TV72	MARTINAZZO	102
		ZRC_TV129	VOLPI	103
	CA TV09	ZRC_TV81	PAGNAN	104
		ZRC_TV105	S. MARTINO	105
	CA TV10	ZRC_TV36	CORNOSEGA	106
		ZRC_TV41	EX CORPON BORSO	107
		ZRC_TV124	VAL GIARON	108
	CA TV11	ZRC_TV95	PRA' LONG - VIDI	109
		ZRC_TV97	PUSTERNON 1	110
	CA TV12	ZRC_TV98	PUSTERNON 2	111
		ZRC_TV126	VILLA FIETTA	112
	CA TV13	ZRC_TV62	LONGOMUSON	113
	CA TV14	ZRC_TV63	LONGON	114
	CA TV15	ZRC_TV28	COL DI DRAGA	115
		ZRC_TV104	ROVER	116
	CA TV16	ZRC_TV82	PALON	117
		ZRC_TV127	VIRAGO	118
	CA TV17	ZRC_TV103	RIVALUNGA	119
	CA TV18	ZRC_TV26	COL BRIA	120
	CA TV19	ZRC_TV70	MARIECH	121
	CA TV20	ZRC_TV77	MONTECORNO	122
	CA TV21	ZRC_TV114	SERRAI 1	123
		ZRC_TV115	SERRAI 2	124
	CA TV22	ZRC_TV51	LA CASTELLA	125
	CA TV23	ZRC_TV49	ISOLA DEI MORTI	126
		ZRC_TV83	PALU' 1	127
	CA TV24	ZRC_TV85	PALU' 3	128
	CA TV25	ZRC_TV84	PALU' 2	129
	CA TV26	ZRC_TV20	CASTELLO	130
	CA TV27	ZRC_TV107	S. VIGILIO 1	131
		ZRC_TV123	TRE PONTI	132
	CA TV28	ZRC_TV56	LAGHI 4	133
		ZRC_TV108	S. VIGILIO 2	134
	CA TV29	ZRC_TV54	LAGHI 2	135
	CA TV30	ZRC_TV55	LAGHI 3	136
	CA TV31	ZRC_TV57	LAGO MORTO	137
	CA TV32	ZRC_TV23	CHIADEMA	138
		ZRC_TV96	PRADELLA	139
	CA TV33	ZRC_TV101	REFRONTOLO	140
	CA TV34	ZRC_TV30	COL MENEGUZ	141
	CA TV35	ZRC_TV14	CAL DA BOZ	142
	CA TV36	ZRC_TV27	COL DE LA FRATTA	143
	CA TV37	ZRC_TV66	MALOMBRA	144
	CA TV38	ZRC_TV116	SOPRACASTELLO	145
VICENZA Quadro d'unione				**146**
	ATC VI01	ZRC_VI2	BRENTA	147
		ZRC_VI4	CREAZZO	148
		ZRC_VI6	LE VEGRE	149
		ZRC_VI10	MONTE TURIGI	150
		ZRC_VI11	MONTECCHIO PRECALCINO	151
		ZRC_VI13	MONTORSO	152
		ZRC_VI17	POSCOLE	153
		ZRC_VI21	AEROPORTO DI THIENE	154
		ZRC_VI24	BREGANZE	155
		ZRC_VI33	ARZIGNANO - MONTECCHIO MAGGIORE	156
		ZRC_VI34	ROTTA DEL GUÀ	157
	ATC VI02	ZRC_VI1	ALTAVILLA	158
		ZRC_VI3	COLOMBARA	159
		ZRC_VI5	GOLENE DEL BACCHIGLIONE	160
		ZRC_VI7	MADONNA DI LONIGO	161
		ZRC_VI8	MELEDO	162
		ZRC_VI9	MONTE CREARO	163
		ZRC_VI12	MONTICELLO DI LONIGO	164
		ZRC_VI14	MOTTON DI ASIGLIANO	165
		ZRC_VI15	NOVENTA	166
		ZRC_VI16	PALAZZO ROSSO	167
		ZRC_VI18	PRATI COMUNALI - CALLIANA	168
		ZRC_VI19	RONCHI	169
		ZRC_VI20	SPESSA - SAN FELICIANO	170
		ZRC_VI22	BERTESINA	171
		ZRC_VI23	BOSCO DI NANTO	172
		ZRC_VI26	GHIZZOLE	173
		ZRC_VI27	GRISIGNANO	174
		ZRC_VI28	LERINO	175
		ZRC_VI29	MARCHIORETTE DI SOPRA	176
		ZRC_VI30	MONTEGALDELLA	177
		ZRC_VI31	SARMEGO	178
		ZRC_VI32	FIMON	179
VERONA Quadro d'unione				**180**
	ATC VR01	ZRC_VR10	CA' DI DAVID	181
		ZRC_VR11	CALMASINO	182
		ZRC_VR24	CIOI	183
		ZRC_VR27	GARDENA	184
		ZRC_VR32	LA GROLA	185
		ZRC_VR47	PASTRENGO	186
		ZRC_VR51	QUAIARA	187
		ZRC_VR62	STAFALO	188
		ZRC_VR63	TOMMASI	189
		ZRC_VR72	VERONA SUD	190
	ATC VR02	ZRC_VR7	BON - TREGNAGO	191
		ZRC_VR25	COLOGNOLA	192
		ZRC_VR28	GREZZANA	193
		ZRC_VR29	ILLASI	194
		ZRC_VR39	MONTE FAIARDAN	195
		ZRC_VR43	PALAZZINA	196
		ZRC_VR46	PARCO DELL'ADIGE	197
		ZRC_VR48	POLESAN	198

Provincia	Istituto	Codice	Denominazione	Pagina
		ZRC_VR49	PONTONCELLO-ZEVIO	199
		ZRC_VR50	PROGNO DI VALPANTENA	200
		ZRC_VR60	SARMAZZA	201
		ZRC_VR61	SOAVE	202
		ZRC_VR141	CAVAL MATTARANA	203
		ZRC_VR142	VAGO	204
	ATC VR03	ZRC_VR1	ALPO	205
		ZRC_VR12	CALURI	206
		ZRC_VR21	CASELLE	207
		ZRC_VR23	CASTEL DI AZZANO	208
		ZRC_VR34	LADISA - GREZZANO	209
		ZRC_VR40	OLTRE TIONE NORD	210
		ZRC_VR64	VALEGGIO	211
		ZRC_VR66	VIGASIO	212
		ZRC_VR67	VOLPARE	213
		ZRC_VR74	VILLAFRANCA	214
	ATC VR04	ZRC_VR3	ARCOLE	215
		ZRC_VR5	BELFIORE BOVA	216
		ZRC_VR6	BELFIORE NORD	217
		ZRC_VR44	PALU'	218
		ZRC_VR52	RALDON	219
		ZRC_VR53	RONCO-LE CASAZZE	220
		ZRC_VR54	ROVEREDO DI GUA' - COLOGNA	221
		ZRC_VR56	SAN BONIFACIO LOCARA	222
		ZRC_VR57	SAN TOMIO	223
		ZRC_VR58	SAN VITO	224
		ZRC_VR65	VALLE POGGI ZERPA	225
		ZRC_VR68	ZEVIO EST MORANDO	226
		ZRC_VR69	ZEVIO OVEST S.MARIA	227
		ZRC_VR70	ZIMELLA-VERONELLA	228
		ZRC_VR71	CALDIERO	229
		ZRC_VR143	CA' DEGLI OPPI	230
	ATC VR05	ZRC_VR8	BORGHESANA	231
		ZRC_VR13	CAMPAGNOLA NORD	232
		ZRC_VR14	CAMPAGNOLA SUD	233
		ZRC_VR15	CAMPALANO-RONCANOVA	234
		ZRC_VR16	CAMPOLONGO	235
		ZRC_VR18	CAPO DI SOTTO SANGUINETTO	236
		ZRC_VR22	CASOTTI-ZUCCHE	237
		ZRC_VR30	ISOLA DELLA SCALA PELLEGRINA	238
		ZRC_VR33	LA ZERA	239
		ZRC_VR41	OLTRE TIONE SUD	240
		ZRC_VR45	PALUDE PELLEGRINA	241
		ZRC_VR55	SALIZZOLE	242
	ATC VR06	ZRC_VR2	ANGIARI - LEGNAGO	243
		ZRC_VR9	BRAGADINA	244
		ZRC_VR17	CANOVE	245
		ZRC_VR19	CASALINO	246
		ZRC_VR20	CASARA	247
		ZRC_VR26	FUCCHIARA	248
		ZRC_VR31	ISOLELLA	249
		ZRC_VR36	LE STORTE-VALLE DI ZONA	250
		ZRC_VR37	MENA'	251
		ZRC_VR38	MEREGA-TERRAZZO	252
		ZRC_VR42	PAGANINA	253
		ZRC_VR59	SANTO STEFANO	254
		ZRC_VR73	VILLA BARTOLOMEA	255
		ZRC_VR140	ASPARETTO	256
	CA VR09	ZRC_VR4	BADIA CALAVENA	257

VOLUME 2

PADOVA Quadro d'unione				**258**
	ATC PD01	ZRC_PD1	ARMEDOLA	259
		ZRC_PD10	BRENTELLA	260
		ZRC_PD13	BUSIAGO	261
		ZRC_PD16	CAMPAGNA VECCHIA-PRAE	262
		ZRC_PD17	CAMPAGNALTA	263
		ZRC_PD19	CAMPANELLO	264
		ZRC_PD21	CHIERICATI	265
		ZRC_PD22	CONTARINI	266
		ZRC_PD24	DORANA	267
		ZRC_PD33	GIARABASSA	268
		ZRC_PD35	GRANTORTO	269
		ZRC_PD56	PERSEGARA	270
		ZRC_PD57	PIERETTO	271
		ZRC_PD65	SARDENA	272
		ZRC_PD70	TRON	273
		ZRC_PD77	VILLA KERIAN	274
		ZRC_PD79	VILLARANZA	275
		ZRC_PD81	VOLPE	276
		ZRC_PD85	LIMENA	277
		ZRC_PD86	OLMEO	278
		ZRC_PD88	PADOVA OVEST	279
	ATC PD02	ZRC_PD5	BOARA PISANI	280
		ZRC_PD14	CA' BRAGGIAN	281
		ZRC_PD18	CAMPAGNAZZA PAJETTE	282
		ZRC_PD30	FRATTESINA	283
		ZRC_PD36	GRANZA	284
		ZRC_PD37	GROMPE	285
		ZRC_PD39	LA CAMPAGNOLA	286
		ZRC_PD40	LAVACCI	287
		ZRC_PD45	LUSIA	288
		ZRC_PD46	MARABIA	289
		ZRC_PD50	MONTAGNANA	290
		ZRC_PD54	OSPEDALETTO	291
		ZRC_PD63	SABBIONARA	292
		ZRC_PD72	VAL VECCHIA - VAL NUOVA	293

Provincia	Istituto	Codice	Denominazione	Pagina
		ZRC_PD73	VALGRANDE	294
		ZRC_PD74	VALLI	295
		ZRC_PD75	VEGGIANO	296
		ZRC_PD76	VEGRI	297
		ZRC_PD80	VISENTINA	298
		ZRC_PD82	ABANO	299
		ZRC_PD84	CADEASSE	300
		ZRC_PD87	OSPEDALETTO 2	301
		ZRC_PD138	ABANO MONTEGROTTO 2	302
		ZRC_PD139	SELVAZZANO CALDON	303
		ZRC_PD140	GOLENA DEI SABBIONARI (SELVAZZANO DENTRO)	304
	ATC PD03	ZRC_PD44	LEVADA	305
		ZRC_PD48	MOLINETTO	306
		ZRC_PD52	MUSON	307
		ZRC_PD69	TREBASELEGHE	308
	ATC PD04	ZRC_PD2	BACCHIGLIONE DESTRA	309
		ZRC_PD7	BOSCHI	310
		ZRC_PD9	BRAGALEO	311
		ZRC_PD15	CA' GIOVANNELLI	312
		ZRC_PD20	CARPANEDO	313
		ZRC_PD23	COROLLO	314
		ZRC_PD34	GORGO	315
		ZRC_PD41	LE MARDEVEIE	316
		ZRC_PD43	LE VALLI	317
		ZRC_PD51	MORARO	318
		ZRC_PD55	PALTANA	319
		ZRC_PD58	PONTEMANCO	320
		ZRC_PD60	PREJON	321
		ZRC_PD62	S.LUCA	322
		ZRC_PD64	SALVAN	323
		ZRC_PD68	TRE PONTI	324
		ZRC_PD71	VAL CORBA	325
		ZRC_PD83	CA' RASI	326
		ZRC_PD137	ABANO MONTEGROTTO 1	327
	ATC PD05	ZRC_PD3	BACCHIGLIONE SINISTRA	328
		ZRC_PD4	BARBEGARA	329
		ZRC_PD6	BORESSE	330
		ZRC_PD8	BOSCO DI VIA BREO	331
		ZRC_PD12	BRUSADURE	332
		ZRC_PD25	DUE CANALI	333
		ZRC_PD28	FOGOLANA	334
		ZRC_PD29	FRAPIERO	335
		ZRC_PD31	GALVANO	336
		ZRC_PD42	LE VALLETTE	337
	ATC PD06	ZRC_PD11	BRONZOLA	338
		ZRC_PD26	FANO KOEN	339
		ZRC_PD27	FIUMICELLO	340
		ZRC_PD32	GHEBO	341
		ZRC_PD38	GUIZZE	342

Provincia	Istituto	Codice	Denominazione	Pagina
		ZRC_PD47	MEIANIGA	343
		ZRC_PD49	MOLINI	344
		ZRC_PD53	MUSON VECCHIO	345
		ZRC_PD59	PRATI	346
		ZRC_PD61	S.EUFEMIA	347
		ZRC_PD66	SCUOLA	348
		ZRC_PD67	STRAELLE	349
		ZRC_PD78	VILLA RAPPA	350
		ZRC_PD89	VIGODARZERE	351
VENEZIA	**Quadro d'unione**			**352**
	ATC VE01	ZRC_VE2	ASSICURAZIONI GENERALI	353
		ZRC_VE4	BLESSAGLIA	354
		ZRC_VE7	CASTELLO	355
		ZRC_VE8	CINTO-PRADIPOZZO	356
		ZRC_VE11	CONTARINA	357
		ZRC_VE12	CORBOLONE-GIAI	358
		ZRC_VE15	CROSERE	359
		ZRC_VE17	DESTRA LEMENE	360
		ZRC_VE20	FOSSALTA	361
		ZRC_VE22	FRANZONA-LAME	362
		ZRC_VE28	LISON	363
		ZRC_VE31	LUGUGNANA-CA' BIANCA	364
		ZRC_VE32	MARANGO	365
		ZRC_VE36	PLEROTE-MUSILI	366
		ZRC_VE37	PRATI NUOVI	367
		ZRC_VE44	SAN GIACOMO	368
		ZRC_VE48	SPADACENTA	369
		ZRC_VE51	TORRESELLA	370
		ZRC_VE54	VILLAVIERA-BRUSSA	371
	ATC VE02	ZRC_VE9	COMUNELLO	372
		ZRC_VE16	DE ZULIANI DORIA	373
		ZRC_VE18	EX AGS MUSILE	374
		ZRC_VE19	FOSSA' BELLAMADONNA	375
		ZRC_VE21	FOSSETTA	376
		ZRC_VE23	GRIMANI	377
		ZRC_VE24	JANNA	378
		ZRC_VE25	LA TORRE-BUSA TONDA	379
		ZRC_VE26	LE TREZZE	380
		ZRC_VE33	MARTEGGIA	381
		ZRC_VE39	QUADRI-PUGNALIN	382
		ZRC_VE40	ROSETTI-FORNERA	383
		ZRC_VE46	SETTE CASONI	384
		ZRC_VE52	VALLE OSSI	385
		ZRC_VE58	CAPOSILE	386
		ZRC_VE60	MUSILE	387
	ATC VE03	ZRC_VE3	BACCHIN	388
		ZRC_VE6	CALTANA	389
		ZRC_VE14	CORREGGIO	390
		ZRC_VE27	LEON D'ORO	391

Provincia	Istituto	Codice	Denominazione	Pagina
		ZRC_VE29	LUGHETTO	392
		ZRC_VE30	LUGO	393
		ZRC_VE34	NOVELLO	394
		ZRC_VE35	PARAURO	395
		ZRC_VE38	PREMAORE	396
		ZRC_VE41	ROSSI	397
		ZRC_VE43	ROVIEGO	398
		ZRC_VE49	STIGLIANO	399
		ZRC_VE50	TESSERA	400
		ZRC_VE53	VERONESE	401
		ZRC_VE56	ZIANIGO	402
		ZRC_VE57	ZUCCARELLO	403
	ATC VE04	ZRC_VE1	ACQUAMARZA	404
		ZRC_VE5	BUORO - BRAGHETTA	405
		ZRC_VE10	CONETTA	406
		ZRC_VE13	CORDENAZZO	407
		ZRC_VE42	ROTTANOVA	408
		ZRC_VE45	SAN PIETRO VALCERERE	409
		ZRC_VE47	SISTA ALTA	410
		ZRC_VE55	ZENNARE	411
		ZRC_VE59	CAVARZERE	412
ROVIGO Quadro d'unione				**413**
	ATC RO01	ZRC_RO1	AQUILA	414
		ZRC_RO3	ARQUA' POLESINE	415
		ZRC_RO4	ARZARELLO	416
		ZRC_RO5	BAGNOLO DI PO - STIENTA	417
		ZRC_RO6	BORNIO	418
		ZRC_RO7	BOSCO	419
		ZRC_RO8	BOVAZECCHINO	420
		ZRC_RO13	CAMPO MARZO	421
		ZRC_RO14	CAVALIERI	422
		ZRC_RO15	CONCADIRAME	423
		ZRC_RO18	COSTIOLA	424
		ZRC_RO20	DOLFIN	425
		ZRC_RO24	FRASSINELLE	426
		ZRC_RO26	GIACCIANO CON BARUCHELLA	427
		ZRC_RO27	GUERRA	428
		ZRC_RO28	GURZONE	429
		ZRC_RO30	LENDINARA	430
		ZRC_RO31	MAROLA	431
		ZRC_RO34	OCCHIOBELLO	432
		ZRC_RO35	PALAZZINA	433
		ZRC_RO38	PIACENTINA	434
		ZRC_RO43	SALARA	435
		ZRC_RO46	TRECENTA	436
		ZRC_RO47	VALLE DELL'OCA	437
		ZRC_RO51	ZUCCHERIFICIO	438
		ZRC_RO52	CANARO	439
		ZRC_RO53	FOGO MORTO	440

Provincia	Istituto	Codice	Denominazione	Pagina
		ZRC_RO57	SABBIONI	441
	ATC RO02	ZRC_RO10	CA' NEGRA	442
		ZRC_RO12	CAMPAGNAZZE	443
		ZRC_RO19	CRESPINO	444
		ZRC_RO22	DRAGONZO	445
		ZRC_RO23	FASANA	446
		ZRC_RO32	MAZZORNO	447
		ZRC_RO37	PETTORAZZA PETROBELLI	448
		ZRC_RO39	PONSIONANZA	449
		ZRC_RO42	S. MARTINO	450
		ZRC_RO48	VILLADOSE	451
		ZRC_RO49	VILLANOVA MARCHESANA	452
		ZRC_RO54	GRIGNANO	453
		ZRC_RO55	OSPEDALE	454
		ZRC_RO56	ROVIGO	455
	ATC RO03	ZRC_RO2	ARIANO	456
		ZRC_RO9	CA' CAPPELLO	457
		ZRC_RO11	CA' VENIER	458
		ZRC_RO16	CORBOLA	459
		ZRC_RO17	CORNERINA	460
		ZRC_RO21	DOSSI	461
		ZRC_RO25	FRATERNA	462
		ZRC_RO29	LA VALLE	463
		ZRC_RO33	OCA	464
		ZRC_RO36	PASCOLON	465
		ZRC_RO40	PORTESINE BOCCAVECCHIA	466
		ZRC_RO41	RAMELLO	467
		ZRC_RO44	SEGA'	468
		ZRC_RO45	TAGLIO DI PO	469
		ZRC_RO50	VILLAREGIA	470